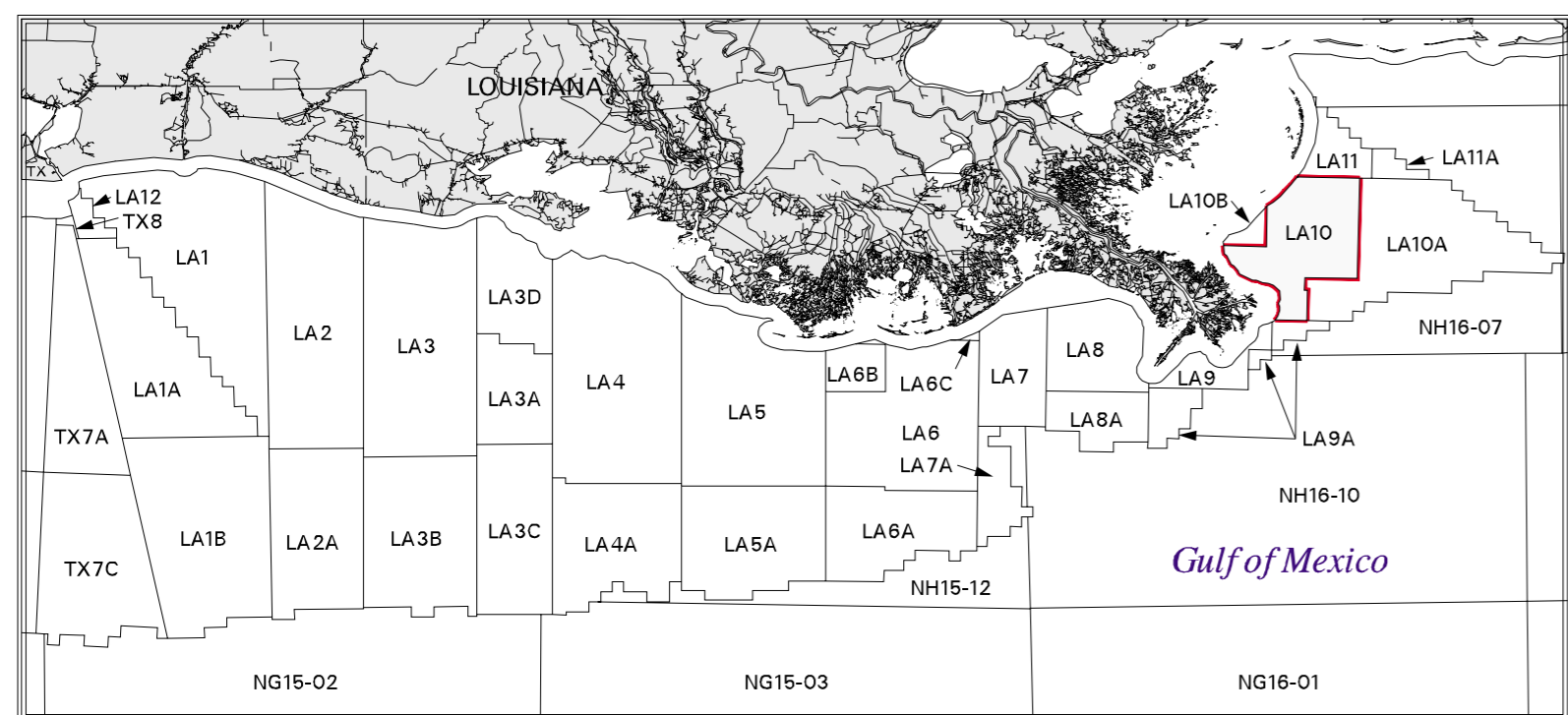




**LOUISIANA
GULF COAST INDEX**

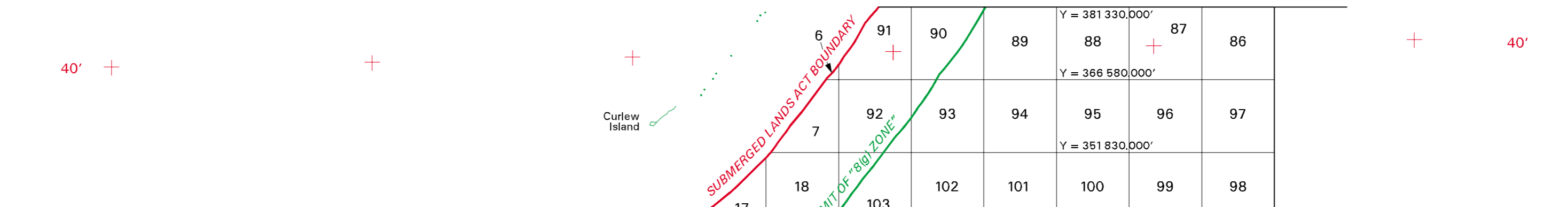


89° 20' W 10' 89° 00' W 50' 40' 88° 30' W 30° 00' N



Louisiana
ST BERNARD PARISH

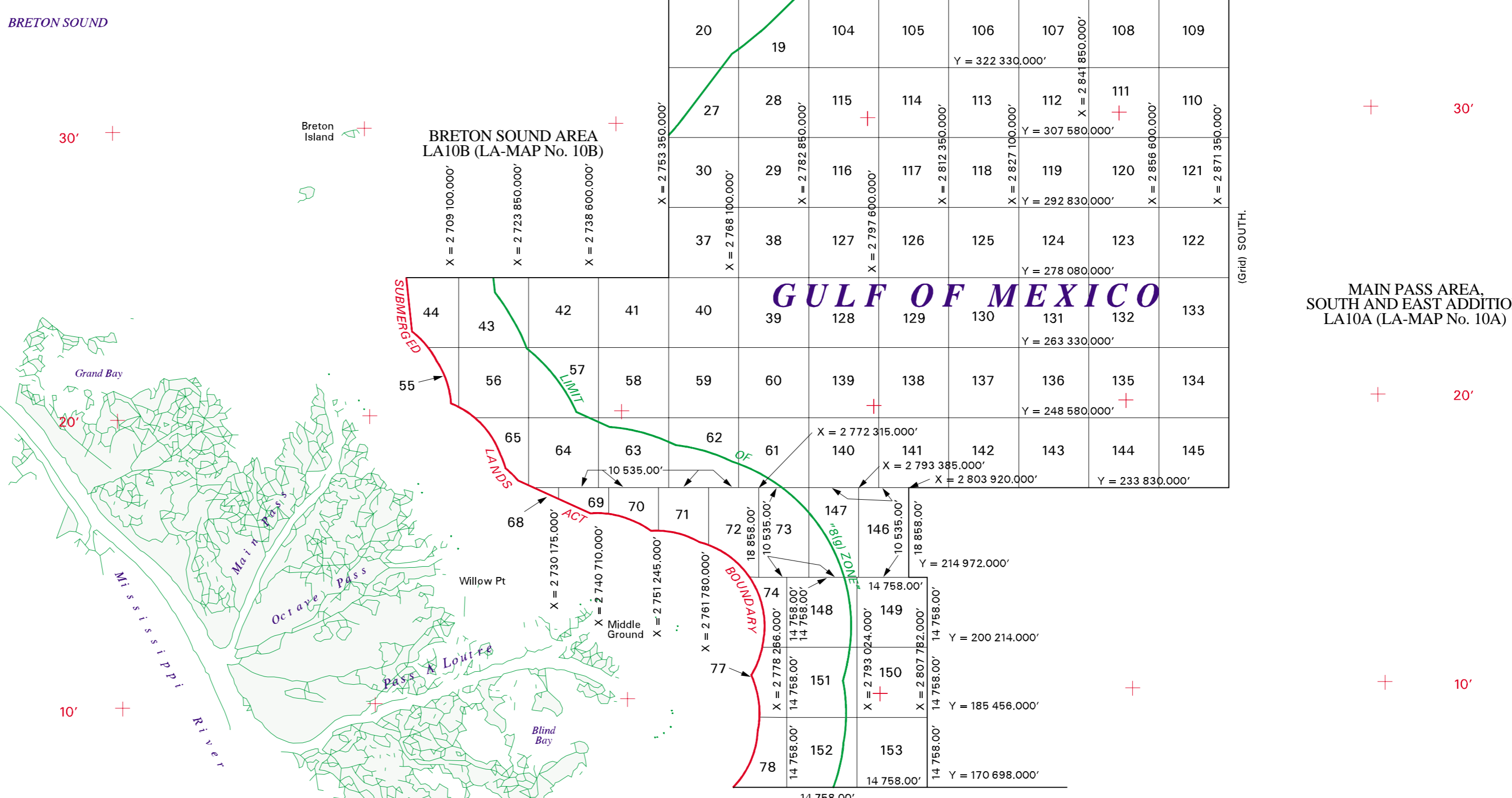
**CHANDELEUR AREA
LA11 (LA-MAP No. 11)**



**BRETON SOUND AREA
LA10B (LA-MAP No. 10B)**

GULF OF MEXICO

**MAIN PASS AREA,
SOUTH AND EAST ADDITION
LA10A (LA-MAP No. 10A)**



**SOUTH PASS AREA,
SOUTH AND EAST ADDITION
LA9A (LA-MAP No. 9A)**

29° 00' N 89° 20' W 10' 89° 00' W 50' 40' 88° 30' W

All blocks are based on the Louisiana (Lambert) Plane Coordinate System, South Zone, with X origin = 2,000,000' at 91° 20' W and Y origin = 0.00' at 28° 40' N.

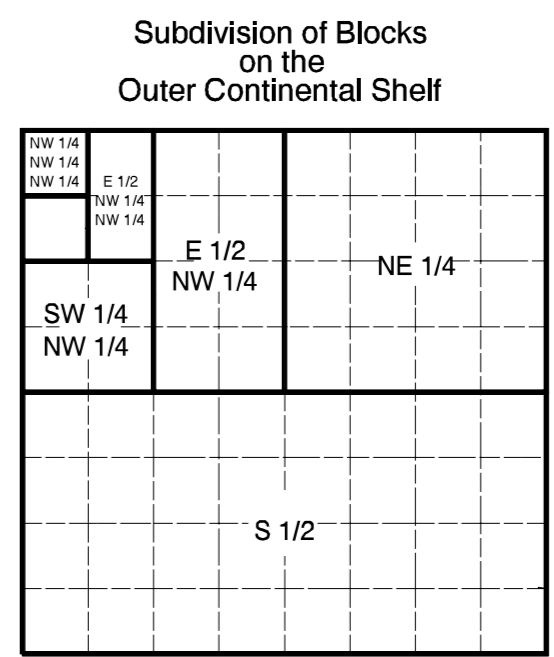
Onshore planimetric base compilation is from USCS 1:100 000 Digital Line Graph (DLG) files.

Regular blocks are 14,750.00 feet on a side and contain 4,994.55 acres, except block 146, which contains 4,560.81 acres and blocks 149, 150 and 153 which contain 4,999.97 acres each.

The Submerged Lands Act Boundary and Limit of "8(g) Zone" lines depicted hereon reflect the official federal position for Submerged Lands Act and OCS Lands Act purposes. The areas of the fractional blocks abutting these lines have been determined and are as depicted on the Supplemental Official OCS Block Diagrams (SOBD's). Consult the SOBD's for official descriptions and approval dates.

This revised map supersedes leasing map MAIN PASS AREA, LA-MAP No. 10, approved 08-JUN-1954, revised 22-JUL-1954, revised 01-JUN-1988, and LA10 revised 01-SEP-1999.

Copies of these diagrams and other information may be obtained at the appropriate MMS OCS Region.

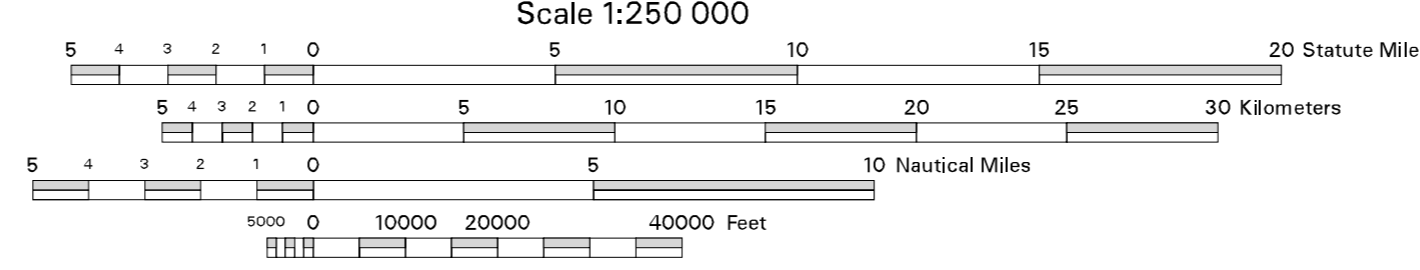


Typical method of subdivision of the regular blocks, each subdivision being an aliquot part of the total, based on midpoint subdivision throughout.

**UNITED STATES DEPARTMENT OF THE INTERIOR
MINERALS MANAGEMENT SERVICE
OUTER CONTINENTAL SHELF LEASING MAP
LOUISIANA**

NORTH AMERICAN DATUM OF 1927

Scale 1:250 000



This diagram is prepared in accordance with 30 CFR 256.8

For the Director

Selma E. Hymahala
Chief, Leasing Division, Mapping and Boundary Branch
Denver, Colorado

Date 01-NOV-2000

Revised