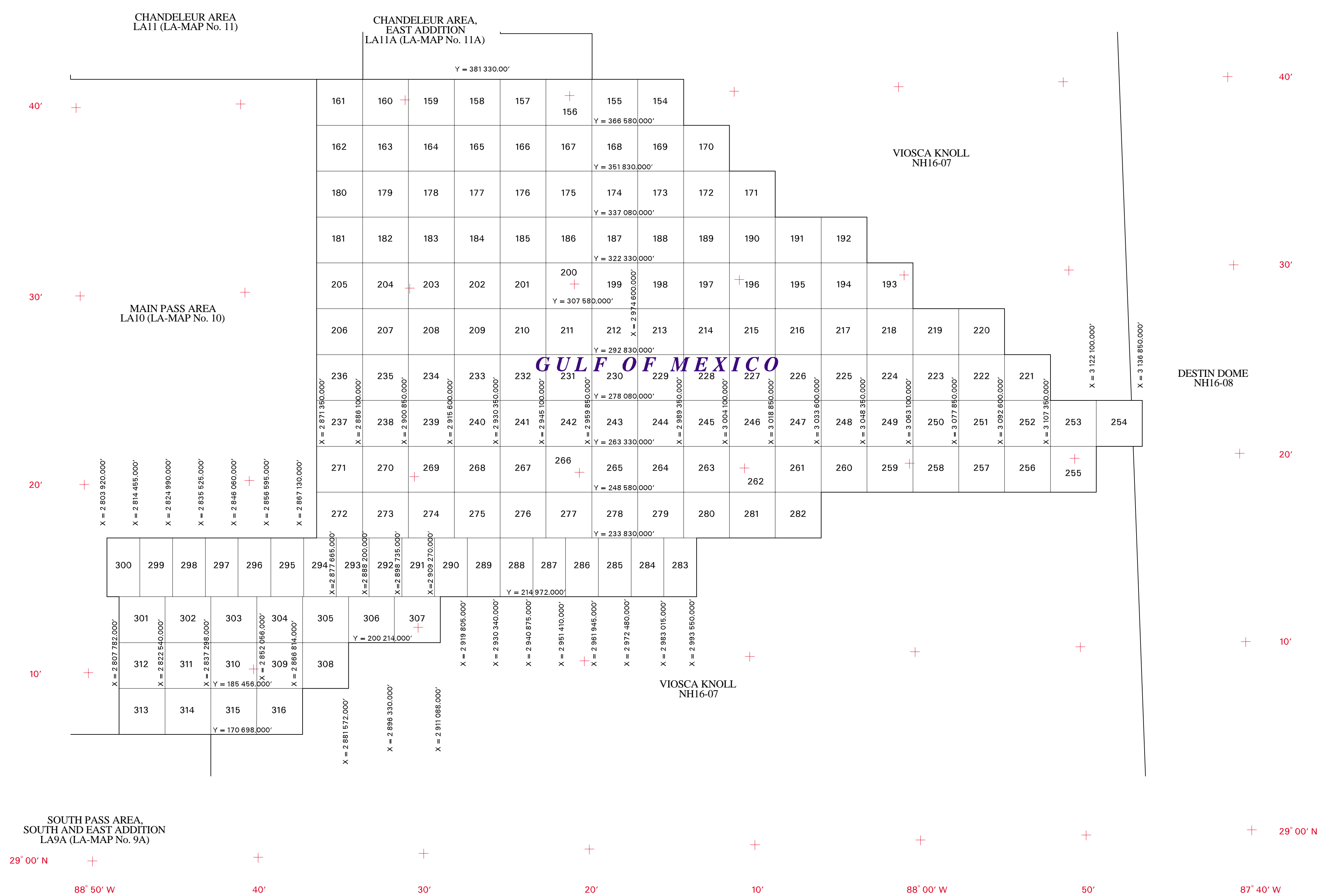
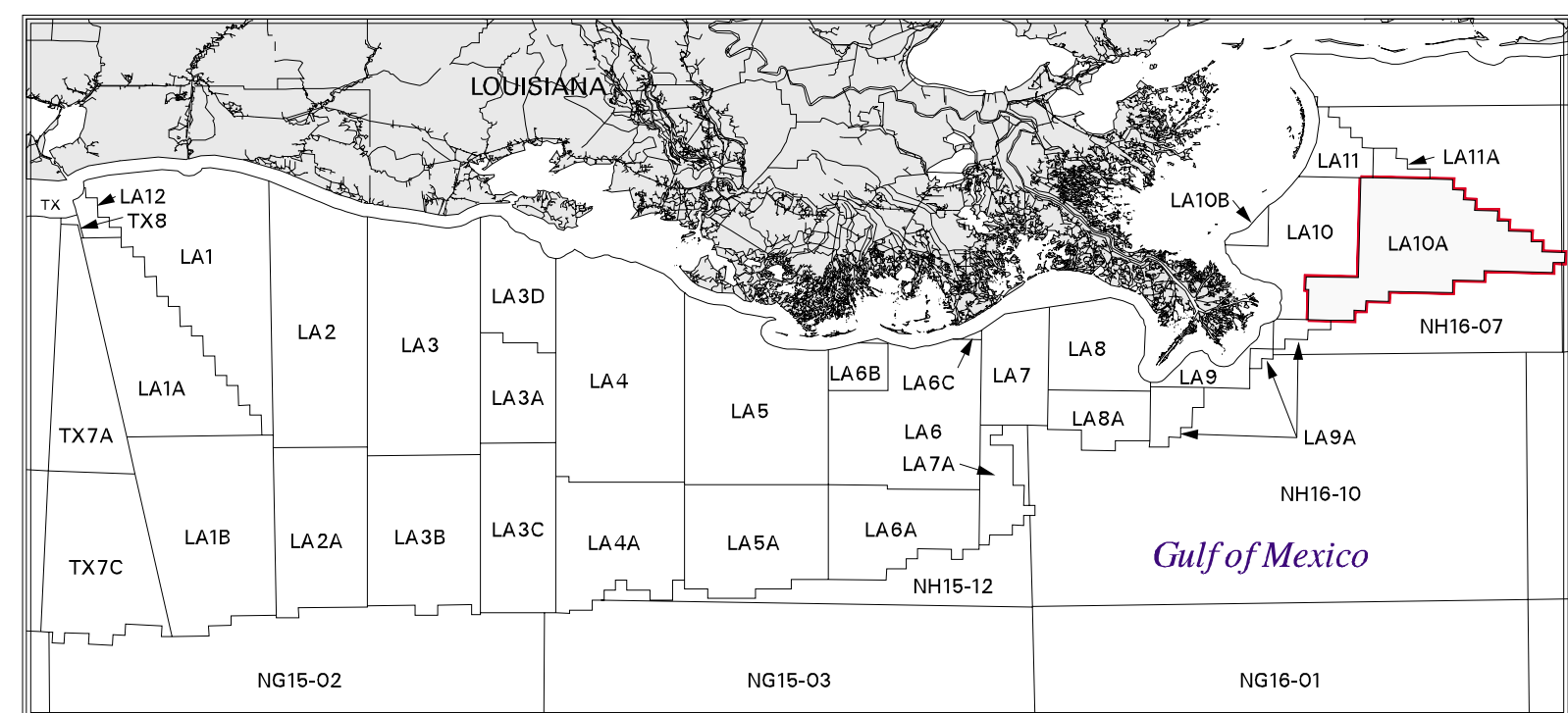




**LOUISIANA  
GULF COAST INDEX**

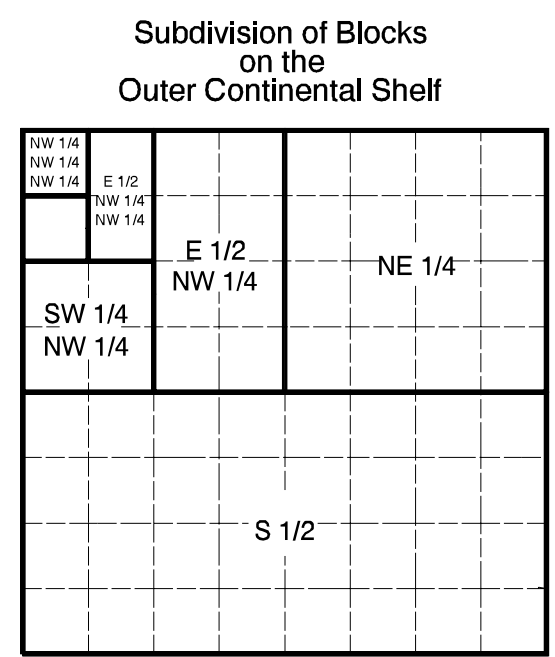


All blocks are based on the Louisiana (Lambert) Plane Coordinate System, South Zone, with X origin = 2,000,000' at 91° 20' W and Y origin = 0.00' at 28° 40' N.

Regular Blocks (Grid Values) 154 to 282 inclusive, are 14,750.00 feet on a side and contain 4,994.55 acres each. Regular blocks (Grid Values) 283 to 300 inclusive, are 10,535.00 feet in the X direction and 18,858.00 feet in the Y direction and contain 4,560.81 acres each. Regular blocks (Grid Values) 301 to 316 inclusive, are 14,758.00 feet on a side and contain 4,999.97 acres each.

This revised map supersedes leasing map MAIN PASS AREA, SOUTH AND EAST ADDITION, LA-MAP No. 10A, approved 08-SEP-1959, revised 01-JUN-1988, and LA10A revised 01-SEP-1999.

Copies of these diagrams and other information may be obtained at the appropriate MMS OCS Region.

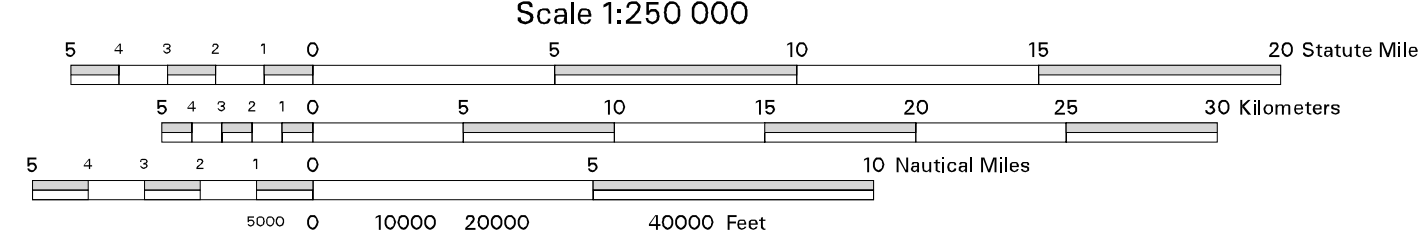


Typical method of subdivision of the regular blocks, each subdivision being an aliquot part of the total, based on midpoint subdivision throughout.

**UNITED STATES DEPARTMENT OF THE INTERIOR  
MINERALS MANAGEMENT SERVICE  
OUTER CONTINENTAL SHELF LEASING MAP  
LOUISIANA**

NORTH AMERICAN DATUM OF 1927

Scale 1:250 000



This diagram is prepared in accordance with 30 CFR 256.8

For the Director  
*Selma F. Hermak*

Chief, Leasing Division, Mapping and Boundary Branch  
Denver, Colorado Date 01-NOV-2000

Revised