
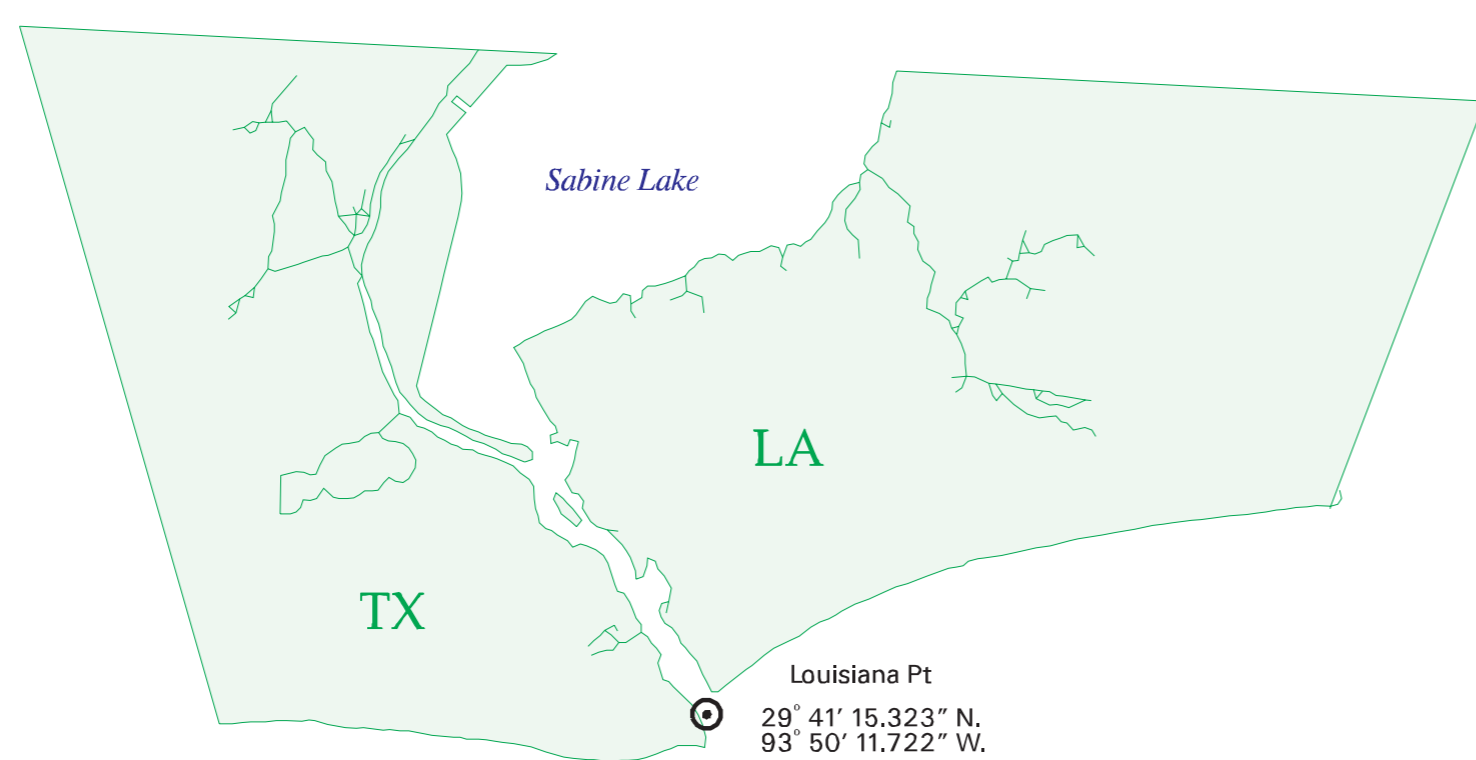
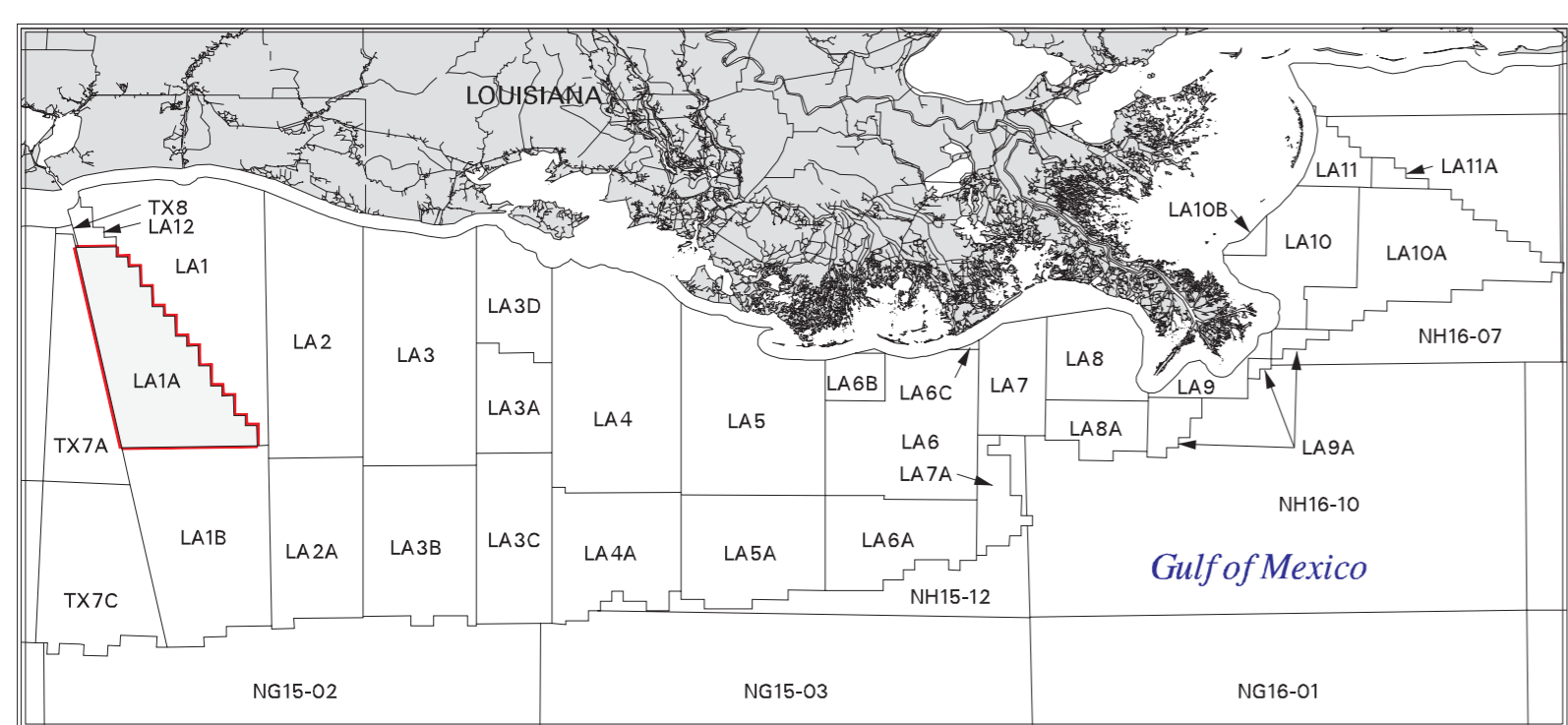
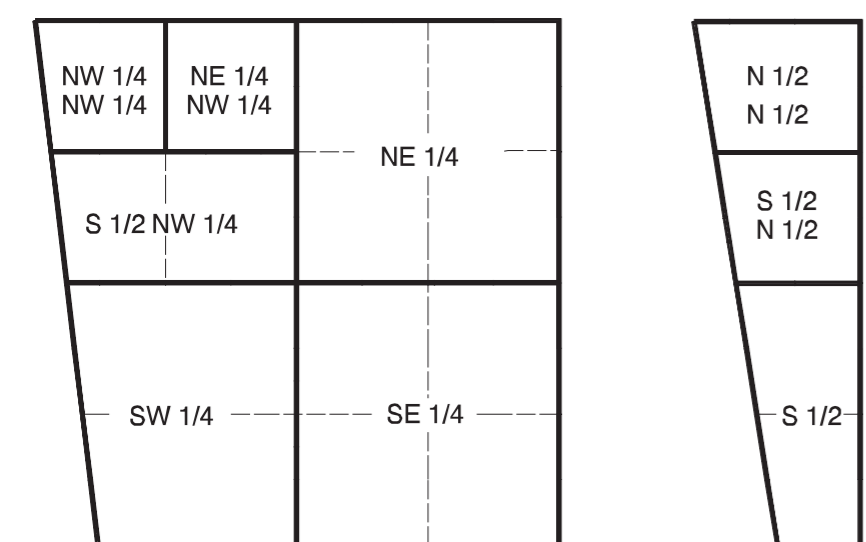




**LOUISIANA  
GULF COAST INDEX**

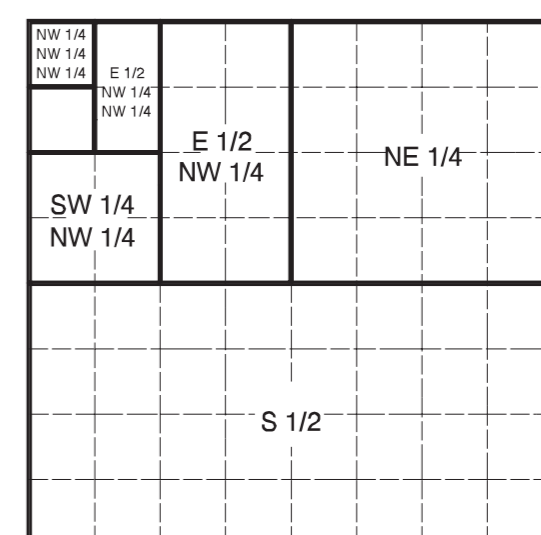


**Subdivision of Irregular Blocks on the Outer Continental Shelf**



Typical method of subdivision of irregular blocks based on the plan for midpoint subdivision of a regular block, with fractional measurements and areas along the west boundary.

**Subdivision of Blocks on the Outer Continental Shelf**



Typical method of subdivision of the regular blocks, each subdivision being an aliquot part of the total, based on midpoint subdivision throughout.

All blocks are based on the Louisiana (Lambert) Plane Coordinate System, South Zone, with X origin = 2,000,000' at 91° 20' W, and Y origin = 0.00' at 28° 40' N.

Regular blocks are 14,758.048 feet on a side and contain 5,000 acres. Areas and dimensions of the irregular blocks are as indicated.

Onshore planimetric base compilation is from U.S.G.S. 1:100,000 Digital Line Graph (DLG) files.

The west boundary of this area as shown hereon has been adopted administratively as the limiting boundary of the leasing blocks; it is not to be construed as being an extension of the boundary between the States of Texas and Louisiana.

This revised map supersedes leasing map WEST CAMERON AREA, WEST ADDITION, LA-MAP No. 1A, approved 15-NOV-1953, revised 30-JAN-1957, revised 19-OCT-1981, revised 01-JUN-1988, and LA1A revised 30-MAY-1997, and revised 01-NOV-2000.

Copies of these diagrams and other information may be obtained at the appropriate MMS OCS Region, or from [www.mms.gov/ld/maps.htm](http://www.mms.gov/ld/maps.htm).

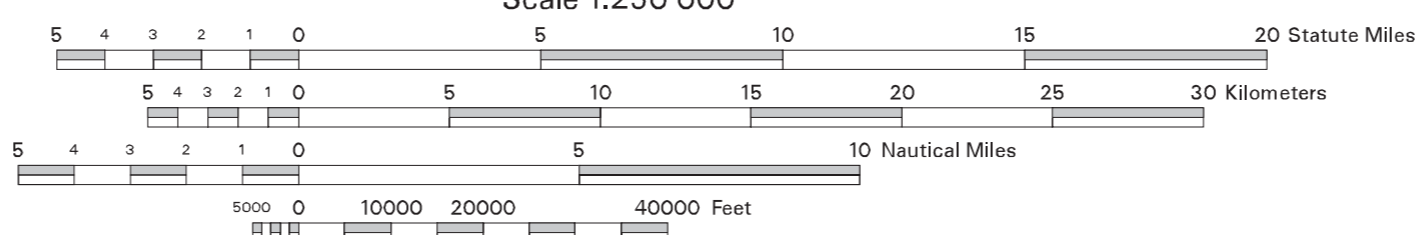
UNITED STATES DEPARTMENT OF THE INTERIOR  
MINERALS MANAGEMENT SERVICE

OUTER CONTINENTAL SHELF LEASING MAP

**LOUISIANA**

NORTH AMERICAN DATUM OF 1927

Scale 1:250 000



This diagram is prepared in accordance with 30 CFR 256.8

For the Director

*Stephen S. Fryman*

Chief, Mapping and Boundary Branch, Leasing Division  
Herdon, Virginia Date 28-FEB-2007

Revised