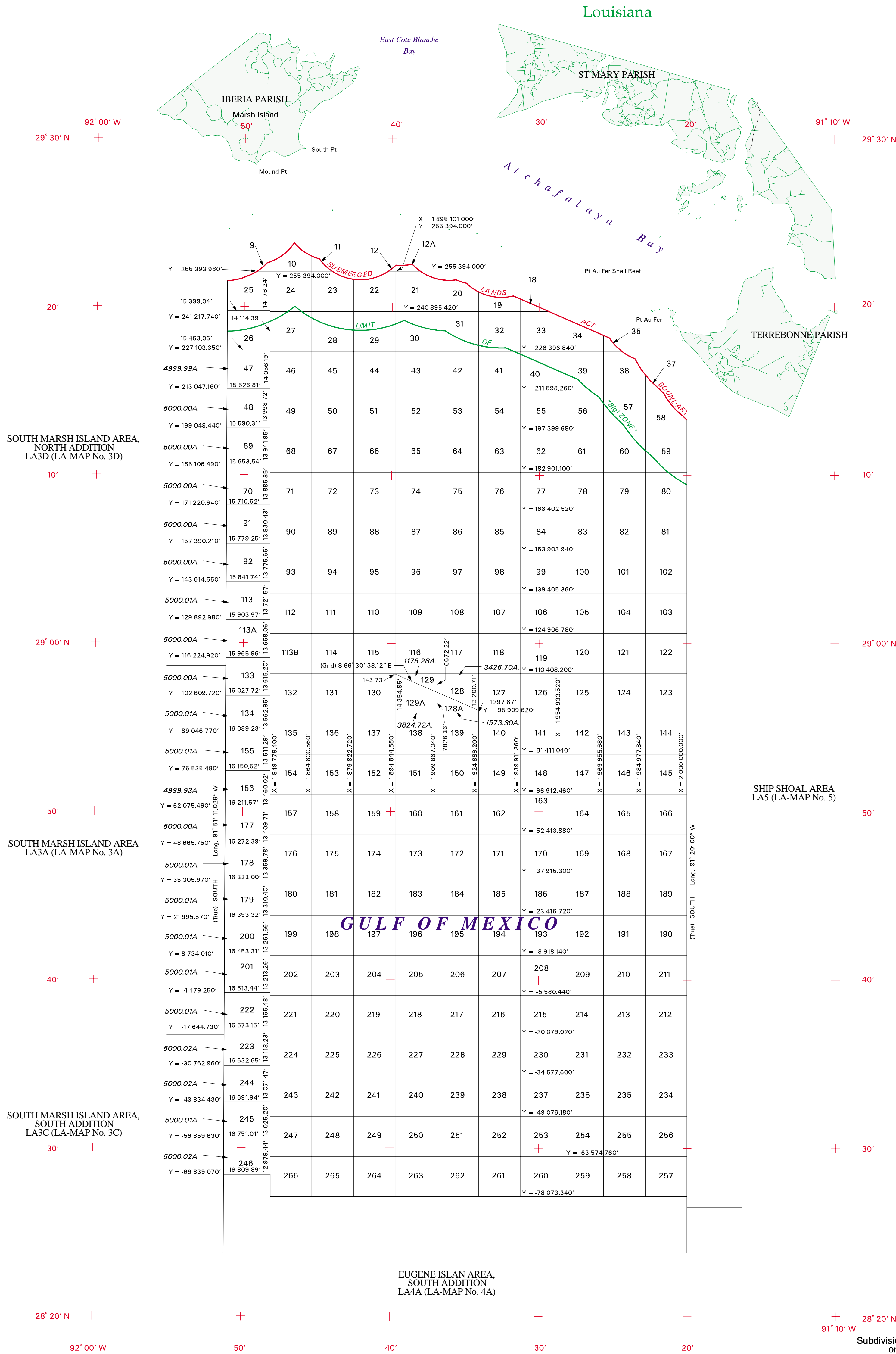
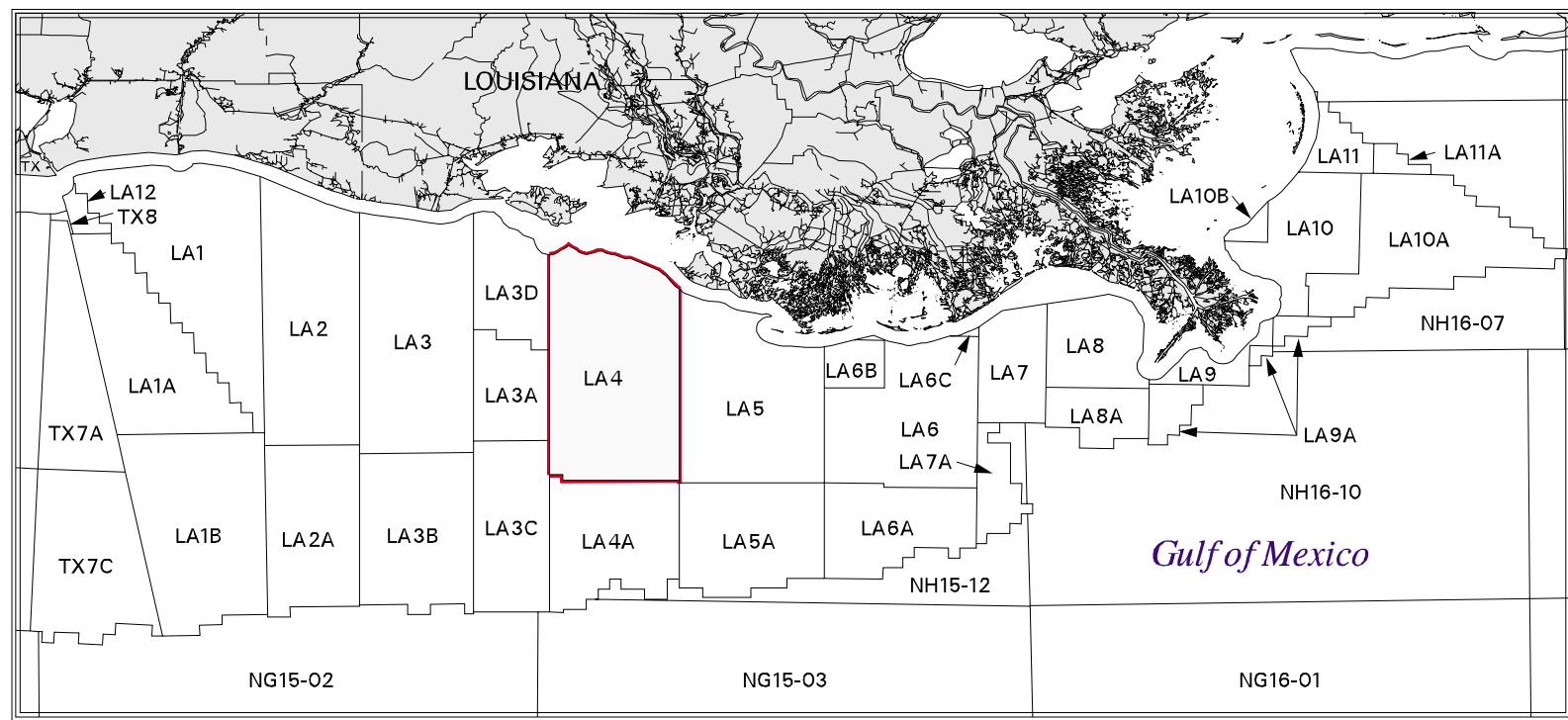


LOUISIANA
GULF COAST INDEX



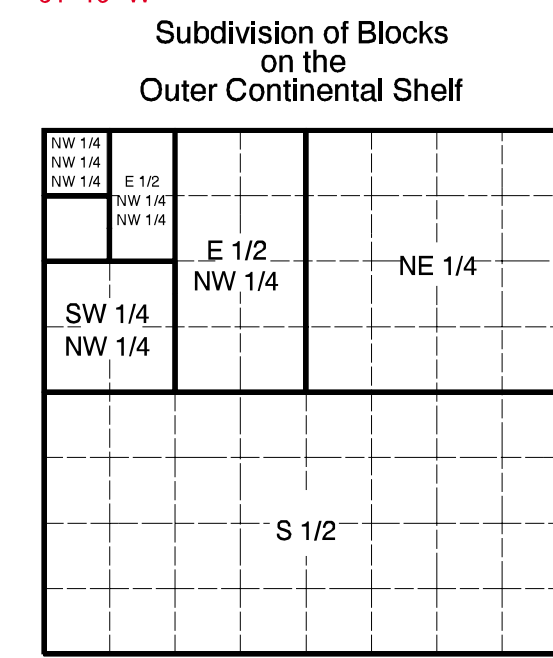
SOUTH MARSH ISLAND AREA,
NORTH ADDITION
LA3D (LA-MAP No. 3D)

SOUTH MARSH ISLAND AREA
LA3A (LA-MAP No. 3A)

SOUTH MARSH ISLAND AREA,
SOUTH ADDITION
LA3C (LA-MAP No. 3C)

EUGENE ISLAND AREA,
SOUTH ADDITION
LA4A (LA-MAP No. 4A)

SHIP SHOAL AREA
LA5 (LA-MAP No. 5)



Typical method of subdivision of the regular blocks, each subdivision being an aliquot part of the total, based on midpoint subdivision throughout.

All blocks are based on the Louisiana (Lambert) Plane Coordinate System, South Zone, with X origin = 2,000,000' at 91° 20' W and Y origin = 000' at 28° 40' N.

Onshore planimetric base compilation is from USGS 1:100,000 Digital Line Graph (DLG) files.

Regular blocks (Grid Values) are 15,022.16 feet in the X direction and 14,498.58 feet in the Y direction and contain 5,000 acres. Areas and dimensions of the irregular blocks are as indicated.

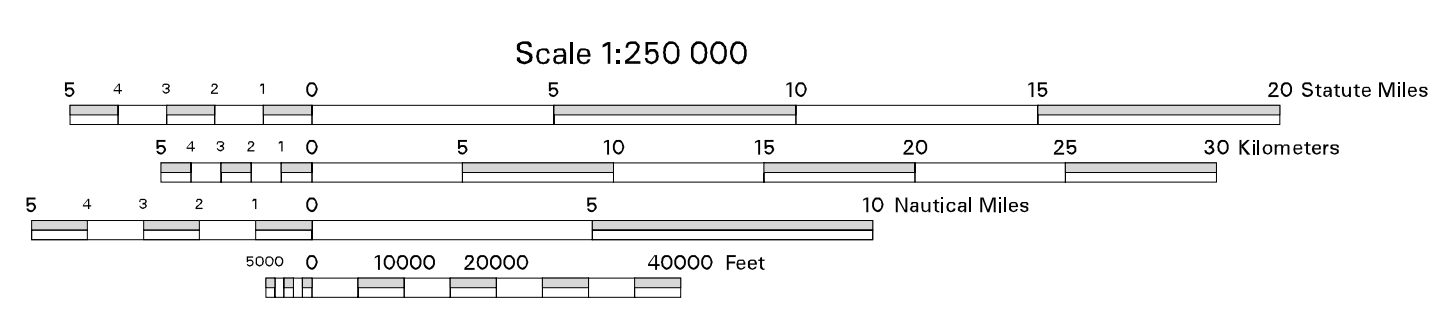
The Submerged Lands Act Boundary and Limit of "8(ig) Zone" lines depicted hereon reflect the official federal position for Submerged Lands Act and OCS Lands Act purposes. The areas of the fractional blocks abutting these lines have been determined and are as depicted on the Supplemental Official OCS Block Diagrams (SOBD's). Consult the SOBD's for official descriptions and approval dates.

This revised map supersedes leasing map EUGENE ISLAND AREA, LA-MAP No. 4, approved 08-JUN-1954, revised 22-JUL-1954, revised 21-JAN-1983, revised 01-JUN-1988, and LA4 revised 01-SEP-1999.

Copies of these diagrams and other information may be obtained at the appropriate MMS OCS Region.

UNITED STATES DEPARTMENT OF THE INTERIOR
MINERALS MANAGEMENT SERVICE
OUTER CONTINENTAL SHELF LEASING MAP
LOUISIANA

NORTH AMERICAN DATUM OF 1927



This diagram is prepared in accordance with 30 CFR 256.8

For the Director
Isabel Hernandez
Chief, Leasing Division, Mapping and Boundary Branch
Denver, Colorado Date 01-NOV-2000

Revised