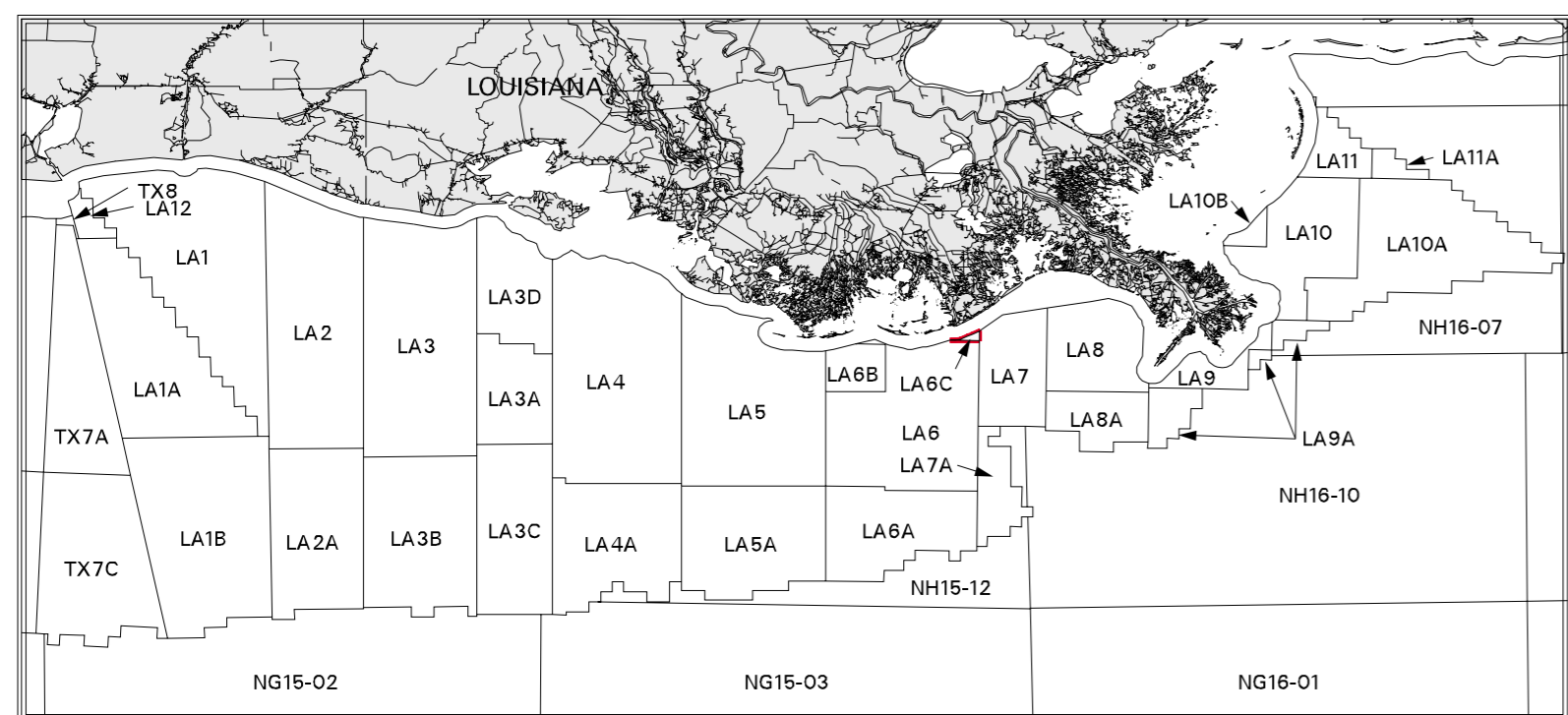




**LOUISIANA
GULF COAST INDEX**



Louisiana



GULF OF MEXICO

All blocks are based on the Louisiana (Lambert) Plane Coordinate System, South Zone, with X origin = 2,000,000' at 91° 20' W and Y origin = 0.00' at 28° 40' N.

Onshore planimetric base compilation is from USGS 1:100 000 Digital Line Graph (DLG) files.

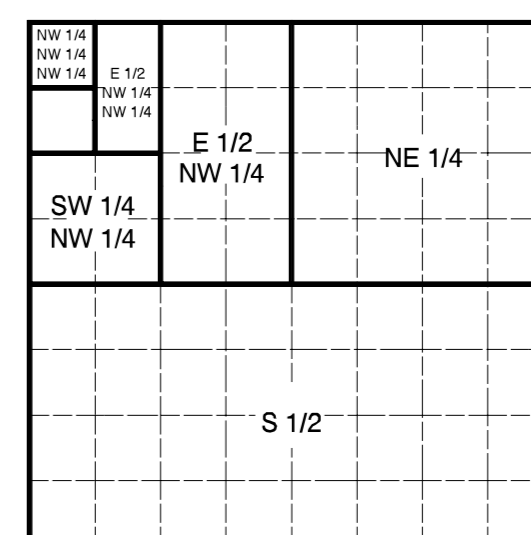
The Submerged Lands Act Boundary line depicted hereon reflects the official federal position for Submerged Lands Act purposes. The areas of the fractional blocks abutting this line have been determined and are as depicted on the Supplemental Official OCS Block Diagrams (SOBD's). Consult the SOBD's for official descriptions and approval dates.

This revised map supersedes leasing map BAY MARCHAND AREA, LA6C, approved 30-DEC-1994.

LA6C was created by removing the BAY MARCHAND AREA from LA-MAP No. 6, SOUTH TIMBALIER AND BAY MARCHAND AREAS, approved 08-JUN-1954, revised 22-JUL-1954, and revised 01-JUN-1988.

Copies of these diagrams and other information may be obtained at the appropriate MMS OCS Region.

**Subdivision of Blocks
on the
Outer Continental Shelf**



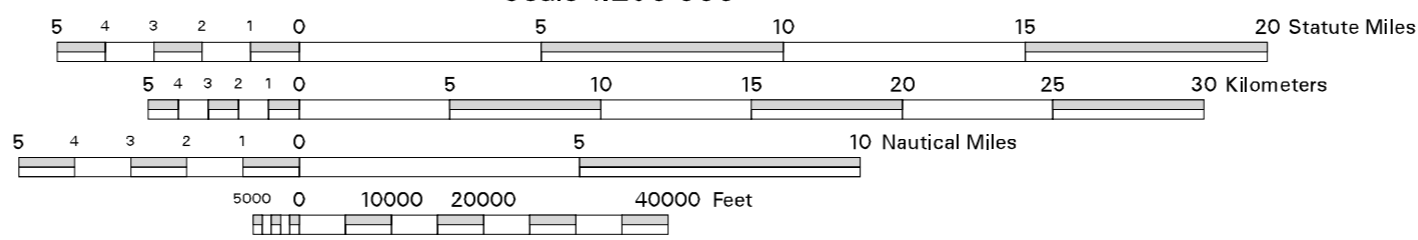
Typical method of subdivision of the regular blocks, each subdivision being an aliquot part of the total, based on midpoint subdivision throughout.

UNITED STATES DEPARTMENT OF THE INTERIOR
MINERALS MANAGEMENT SERVICE

**OUTER CONTINENTAL SHELF LEASING MAP
LOUISIANA**

NORTH AMERICAN DATUM OF 1927

Scale 1:250 000



This diagram is prepared in accordance with 30 CFR 256.8

For the Director

Island Hymahala
Chief, Leasing Division, Mapping and Boundary Branch

Denver, Colorado Date 01-NOV-2000

Revised