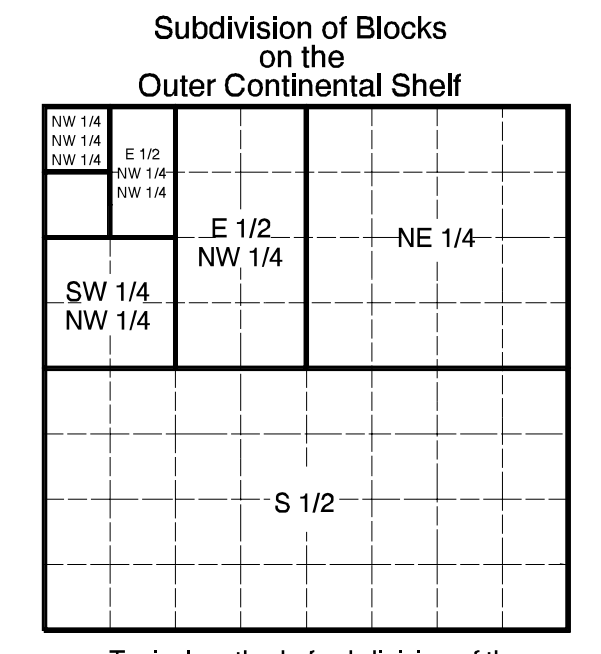


MUSTANG ISLAND AREA
TX3 (TEX-MAP No. 3)

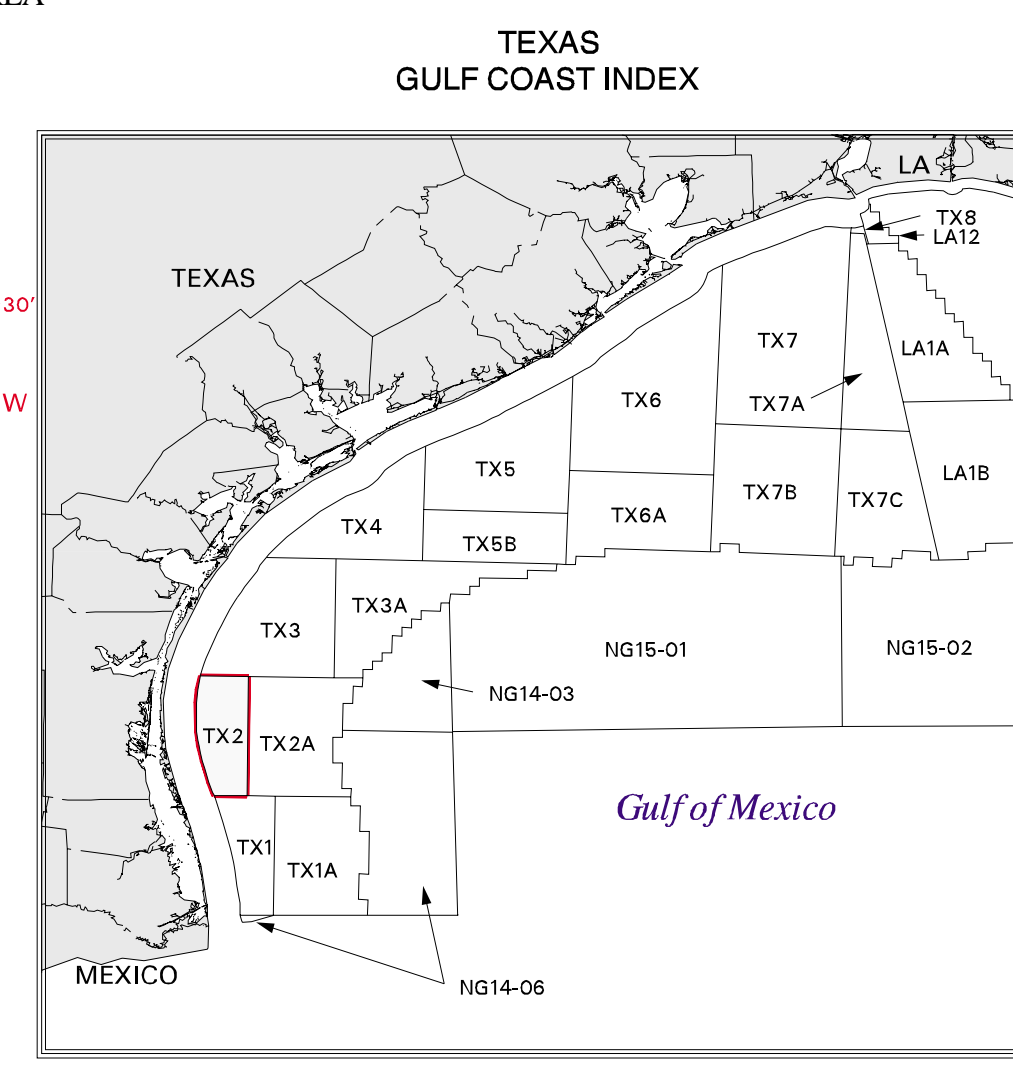
883	884	885	886	887	888
898	898	897	896	895	894
904	905	906	907	908	909
919	918	917	916	915	914
924	925	926	927	928	929
939	938	937	936	935	934
944	945	946	947	948	949
959	958	957	956	955	954
964	965	966	967	968	969
	980	979	978	977	976
	985	986	987	988	989
	1001	1000	999	998	997
	1006	1007	1008	1009	1010
	1022	1021	1020	1019	

SOUTH PADRE ISLAND AREA
TX1 (TEX-MAP No. 1)

NORTH PADRE ISLAND AREA,
EAST ADDITION
TX2A (TEX-MAP No. 2A)



Typical method of subdivision of the regular blocks, each subdivision being an aliquot part of the total, based on midpoint subdivision throughout.



All blocks are based on the Texas (Lambert) Plane Coordinate System, South Zone, with X origin = 2,000,000' at 98° 30' W and Y origin = 000' at 25° 40' N.

Each regular blocks are 15,840 feet on a side and contain 5,760 acres.

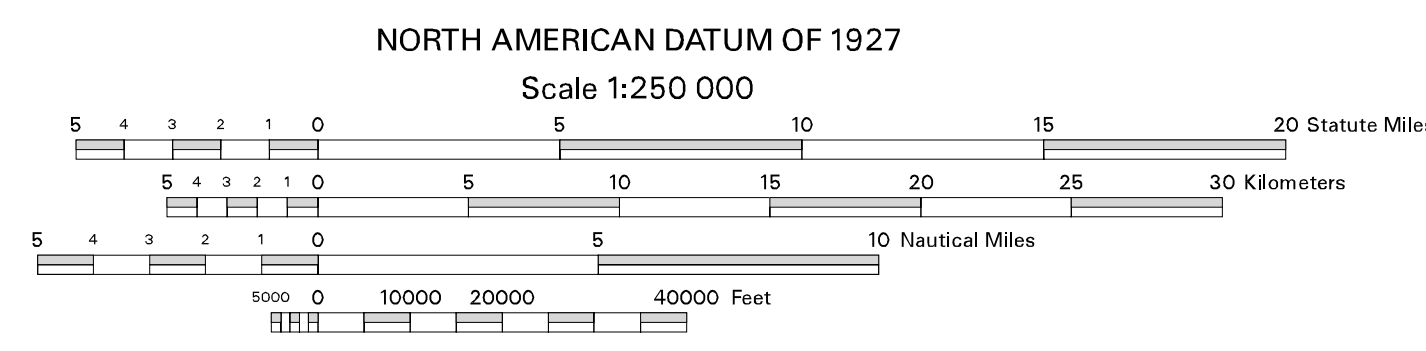
Onshore planimetric base compilation is from USCS 1:100,000 Digital Line Graph (DLG) Files.

This revised map supersedes leasing map NORTH PADRE ISLAND AREA, TEX-MAP No. 2, approved 16-JUL-1954, and TX2 revised 01-SEP-1999.

The Submerged Lands Act Boundary and Limit of "8(g) Zone" lines depicted hereon reflect the official federal position for Submerged Lands Act and OCS Lands Act purposes. The areas of the fractional blocks abutting these lines have been determined and are as depicted on the Supplemental Official OCS Block Diagrams (SOBD's). Consult the SOBD's for official descriptions and approval dates.

Copies of these diagrams and other information may be obtained at the appropriate MMS OCS Region.

UNITED STATES DEPARTMENT OF THE INTERIOR
MINERALS MANAGEMENT SERVICE
OUTER CONTINENTAL SHELF LEASING MAP
TEXAS



This diagram is prepared in accordance with 30 CFR 256.8

For the Director
Selma Hammah
Chief, Leasing Division, Mapping and Boundary Branch
Denver, Colorado Date 01-NOV-2000

Revised