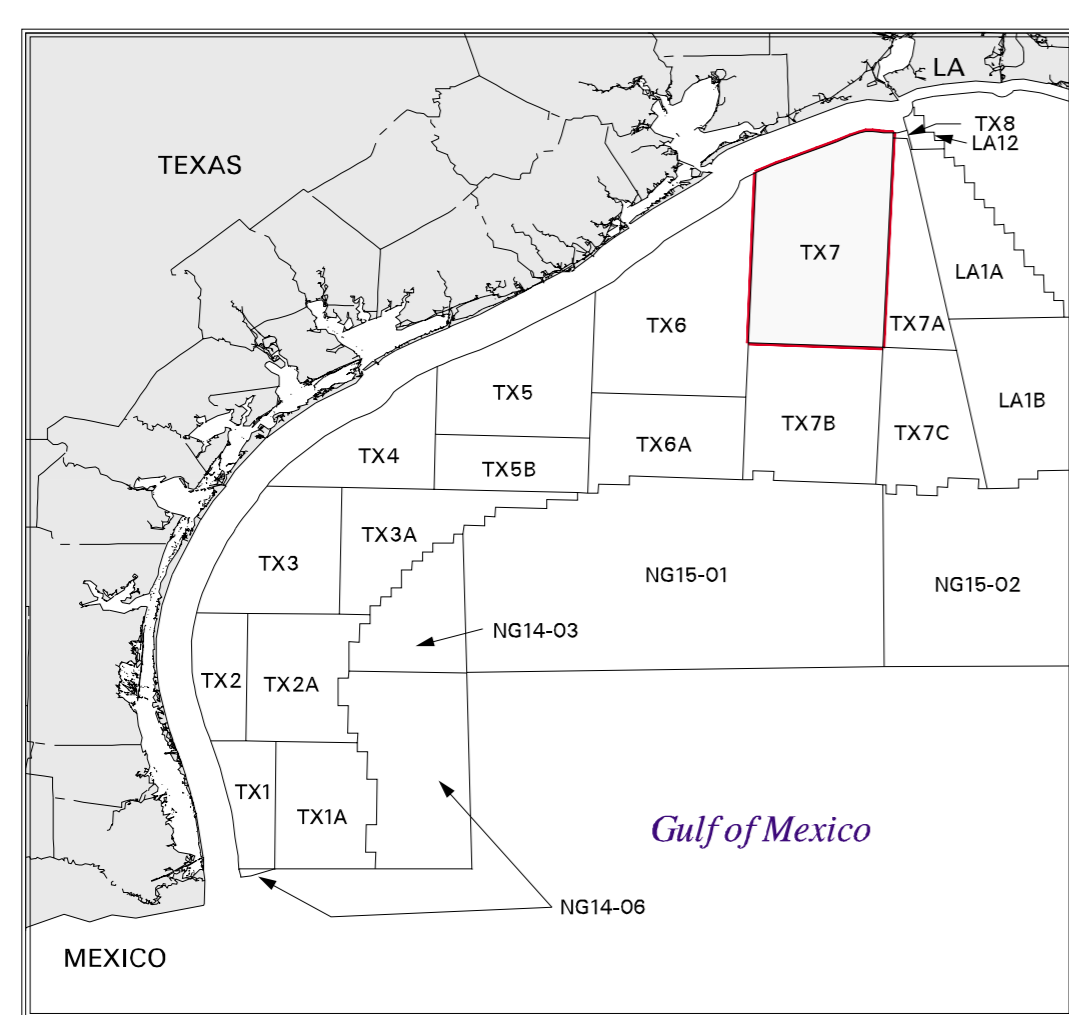




**TEXAS  
GULF COAST INDEX**



SABINE PASS AREA  
TX8 (TEX-MAP No. 8)

HIGH ISLAND AREA,  
EAST ADDITION  
TX7A (TEX-MAP No. 7A)

HIGH ISLAND AREA,  
EAST ADDITION,  
SOUTH EXTENSION  
TX7C (TEX-MAP No. 7C)

All blocks are based on the Texas (Lambert) Plane Coordinate System, South Central Zone, with X origin = 2,000,000' at 99° 00' W and Y origin = 000' at 27° 50' N.

Regular blocks are 15,840 feet on a side and contain 5,760 acres.

Onshore planimetric base compilation is from USCS 1:100,000 Digital Line Graph (DLG) files.

The Submerged Lands Act Boundary and Limit of "8(g) Zone" lines depicted hereon reflect the official federal position for Submerged Lands Act and OCS Lands Act purposes. The areas of the fractional blocks abutting these lines have been determined and are as depicted on the Supplemental Official OCS Block Diagrams (SOBD's). Consult the SOBD's for official descriptions and approval dates.

This revised map supersedes leasing map HIGH ISLAND AREA, TEX-MAP No. 7, approved 16-JUL-1954, and revised 01-AUG-1955, and TX7 revised 01-SEP-1999.

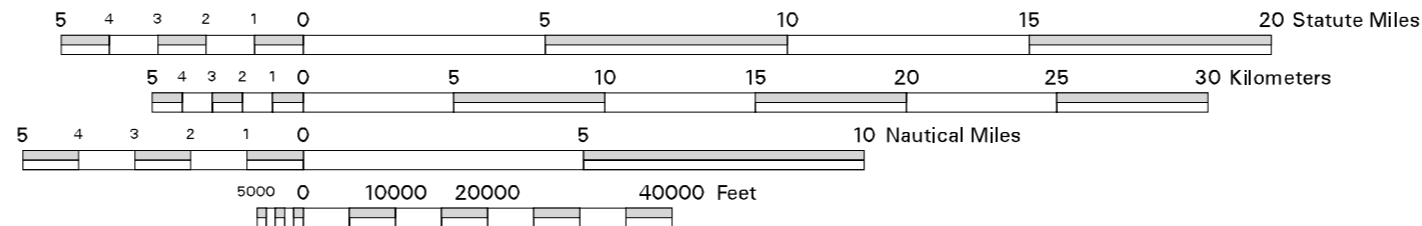
Copies of these diagrams and other information may be obtained at the appropriate MMS OCS Region.

UNITED STATES DEPARTMENT OF THE INTERIOR  
MINERALS MANAGEMENT SERVICE

**OUTER CONTINENTAL SHELF LEASING MAP  
TEXAS**

NORTH AMERICAN DATUM OF 1927

Scale 1:250,000

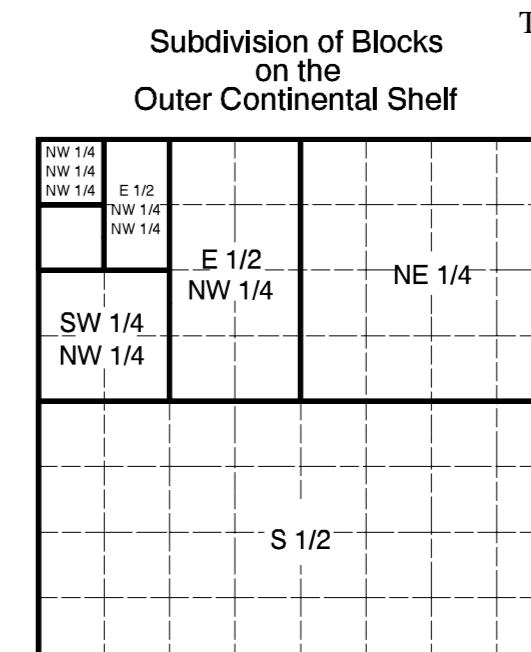


This diagram is prepared in accordance with 30 CFR 256.8

For the Director

*Isabel H. Hamacher*  
Chief, Leasing Division, Mapping and Boundary and Branch  
Denver, Colorado Date 01-NOV-2000

Revised



Typical method of subdivision of the regular blocks, each subdivision being an aliquot part of the total, based on midpoint subdivision throughout.