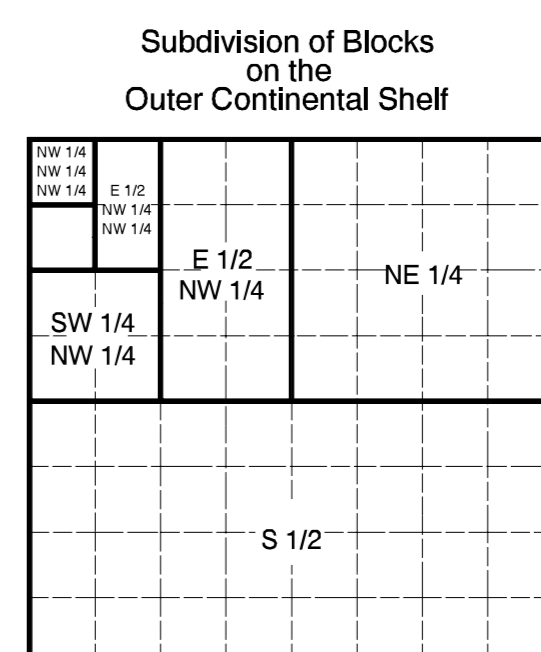
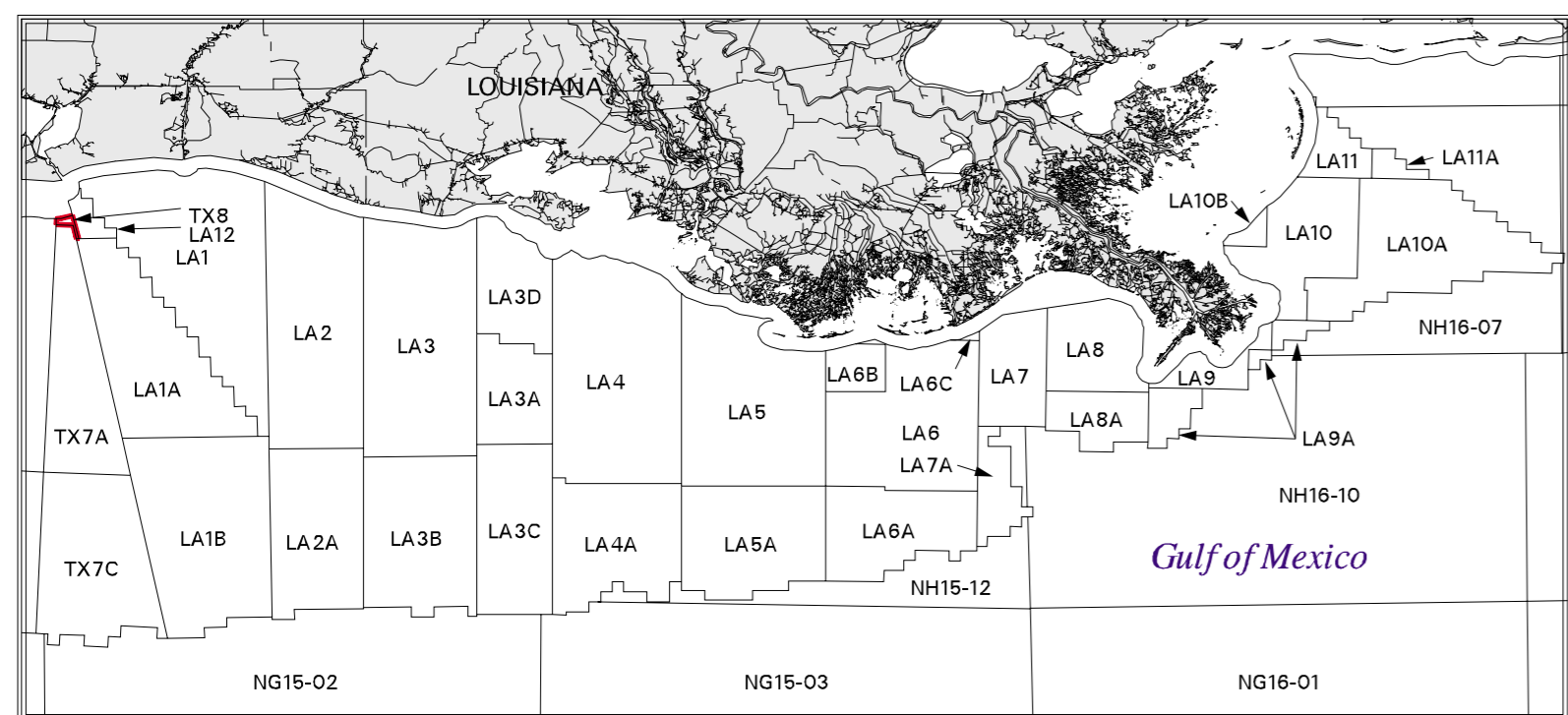




**LOUISIANA  
GULF COAST INDEX**



Typical method of subdivision of the regular blocks, each subdivision being an aliquot part of the total, based on midpoint subdivision throughout.

All Texas blocks are based on the Texas (Lambert) Plane Coordinate System, South Central Zone, with X origin = 2,000,000' at 99° 00' W, and Y origin = 0.00' at 27° 50' N.

Areas and dimensions of the irregular blocks are as indicated.

Onshore planimetric base compilation is from U.S.G.S. 1:100,000 Digital Line Graph (DLG) files.

The Submerged Lands Act Boundary and Limit of "8(g) Zone" lines depicted herein reflect the official federal position for Submerged Lands Act and OCS Lands Act purposes. The areas of the fractional blocks abutting these lines have been determined and are as depicted on the Supplemental Official OCS Block Diagrams (SOBD's). Consult the SOBD's for official descriptions and approval dates.

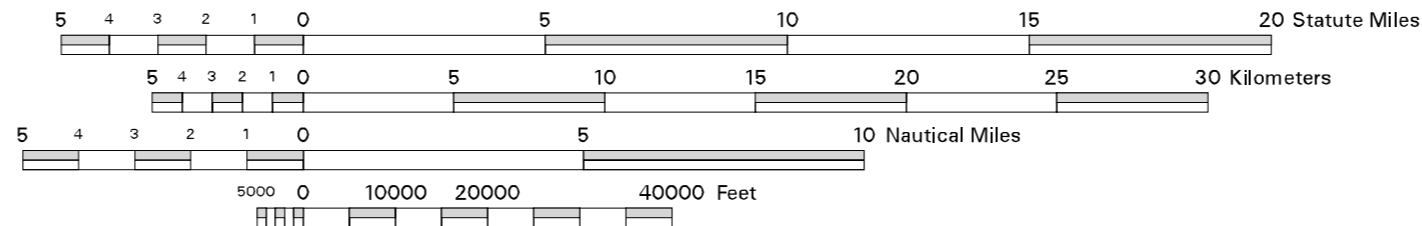
This revised map supersedes leasing map SABINE PASS AREA, TEX-MAP No. 8, approved 07-MAR-1977, and TX8 revised 30-MAY-1997.

Copies of these diagrams and other information may be obtained at the appropriate MMS OCS Region.

**UNITED STATES DEPARTMENT OF THE INTERIOR  
MINERALS MANAGEMENT SERVICE  
OUTER CONTINENTAL SHELF LEASING MAP  
TEXAS**

NORTH AMERICAN DATUM OF 1927

Scale 1:250 000



This diagram is prepared in accordance with 30 CFR 256.8

For the Director

*Isabel Hernandez*  
Chief, Leasing Division, Mapping and Boundary Branch  
Denver, Colorado Date 01-NOV-2000

Revised