

Lsc P 0216

Proposed Platform



December 2, 1971

Union Oil Company of California  
P. O. Box 7600 - Terminal Annex  
Los Angeles, California 90054

Attention: Mr. Herbert S. Harry

Gentlemen:

Your letter of November 11, 1971, received by this office on November 22, 1971, requested approval to install a 59-well permanent drilling and production platform on Lease OCS-P 0216. The proposed platform is to be located at Lambert Grid Zone VI coordinates X = 1,043,300 and Y = 748,220. Attached to your letter of November 11, 1971 was one dated October 21, 1971, which gave a generalized description of the platform and had as attachments the following documents:

- (1) Plot plan showing location of parcel and platform.
- (2) Front elevation of proposed platform.
- (3) Side elevation of proposed platform.
- (4) Layout of drilling deck on proposed platform.

Part 250.34(a) and (b) of Title 30 of the Code of Federal Regulations requires that the lessee submit an exploratory drilling plan prior to commencing each exploratory drilling program and a development plan prior to commencing each development program on a lease. For your convenience those paragraphs of Title 30 CFR Part 250.34(a) and (b) are quoted as follows:

"(a) Exploratory drilling plan. Prior to commencing each exploratory drilling program on a lease, including the construction of platforms, the lessee shall submit a plan to the supervisor for approval. Each plan for the leased area shall include (1) a description of drilling vessels, platforms, or other structures showing the location, the design, and the major features thereof, including features pertaining to pollution prevention and control; (2) the general location of each well including surface and projected bottom hole location for directionally drilled wells; (3) structural interpretations based on available geological and geophysical data; and (4) such other pertinent data as the supervisor may prescribe.

NOTED - GUYNN

NOTED - CYPHER

(b) Development plan. Prior to commencing each development program on a lease, the lessee shall submit a plan to the supervisor for approval. The plan shall include all information specified in paragraph (a) of this section in detail."

In accordance with the foregoing requirements, you are requested to submit, in triplicate, an exploratory and development plan for Lease OCS-P 0216. All items, (1) to (4) of paragraph 250.34(a) should be comprehensively treated in both plans, but particular emphasis should be placed on items (2) and (3). If you do not plan any further exploration on this lease prior to implementing your development program, then a complete development plan alone will suffice.

Sincerely yours,


(Orig. Sgd.) F. J. SCHAMBECK

F. J. Schambeck  
Acting Regional Oil & Gas Supervisor  
Pacific Region

cc: Santa Barbara District ← This Copy for

Union Oil and Gas Division: Western Region

Union Oil Company of California  
Union Oil Center, Box 7600, Los Angeles, Calif. 90054  
Telephone (213) 482-7600



Herbert S. Harry  
Manager of Lands

November 11, 1971

Mr. Donald W. Solanas  
United States Geological Survey  
300 N. Los Angeles Street  
Los Angeles, California 90012

RE: SANTA BARBARA CHANNEL  
OCS P-0216 (Tract 373)

Dear Mr. Solanas:

Enclosed herewith is Union Oil Company of California's request for Department of the Interior approval to install a 59-well permanent drilling and production platform on Tract 373, OCS Parcel P-0216 at the following location:

Lambert Grid Zone VI

X = 1,043,300  
Y = 748,220

Lat. 34° 10' 59.180"  
Long. 119° 24' 48.262"

We would appreciate your acknowledging the receipt of this application by signing the duplicate copy of this letter and returning it to us.

Very truly yours,


BJT:mv

Application received this 22

day of November, 1971.

NOTED - SOLANAS

P. O. Box 2212  
Santa Fe Springs, California 90670



October 21, 1971

U. S. Department of Interior  
Geological Survey  
300 North Los Angeles Street  
Los Angeles, California 90012

Gentlemen:

Union Oil Company of California requests preliminary approval for the installation of a 59-well permanent drilling and production platform on Tract 373, OCS Parcel P 0216, at the following location:

Lambert Grid Zone VI

X = 1,043,300  
Y • 748,220

Lat. 34° 10' 59.180"  
Long. 119° 24' 48.262"

Water Depth - 191' MLLW

The proposed platform will be approximately 134' x 112', with the drilling deck 70' above the water, and supported by twelve 40" O.D. pile sections driven through the platform legs. Penetration into the sea floor will be determined by soil samplings to be taken later. The structure will be designed to withstand wind and wave forces based on 100-year storm criteria.

All requirements of U.S.G.S. Pacific Region OCS orders as revised in publication dated June 1, 1971, for platform design, final application, and operation will be complied with as the project proceeds.

Attached are following documents:

- (1) Plot plan showing location of parcel and platform.
- (2) Front elevation of proposed platform.
- (3) Side elevation of proposed platform.
- (4) Layout of drilling deck on proposed platform.

If any additional information is required for preliminary approval, please advise as soon as possible so that we may proceed with the orderly development of this parcel without delay.

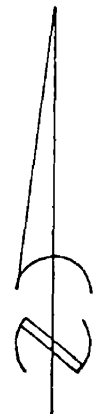
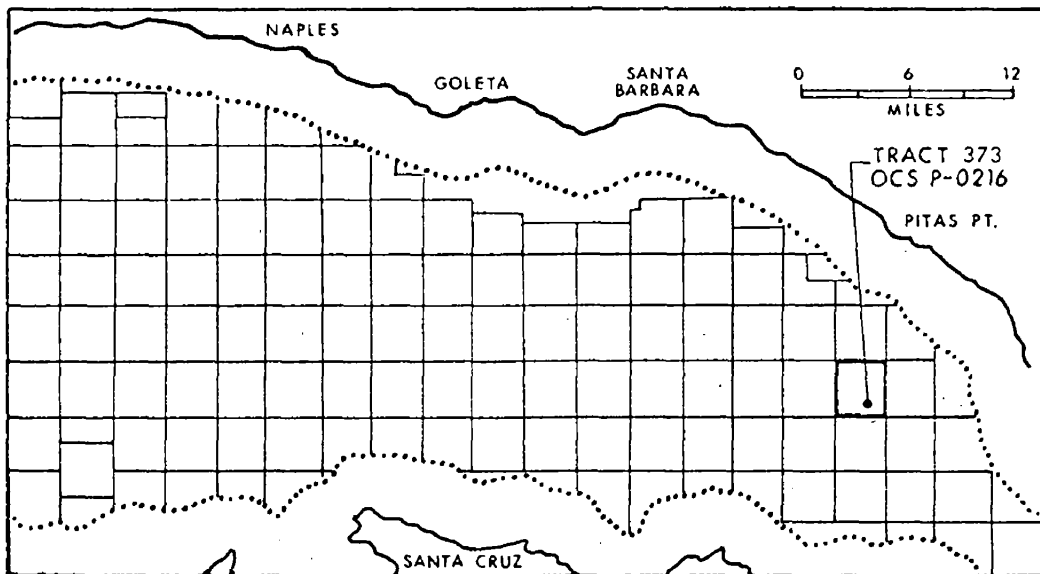
Very truly yours,

UNION OIL COMPANY OF CALIFORNIA

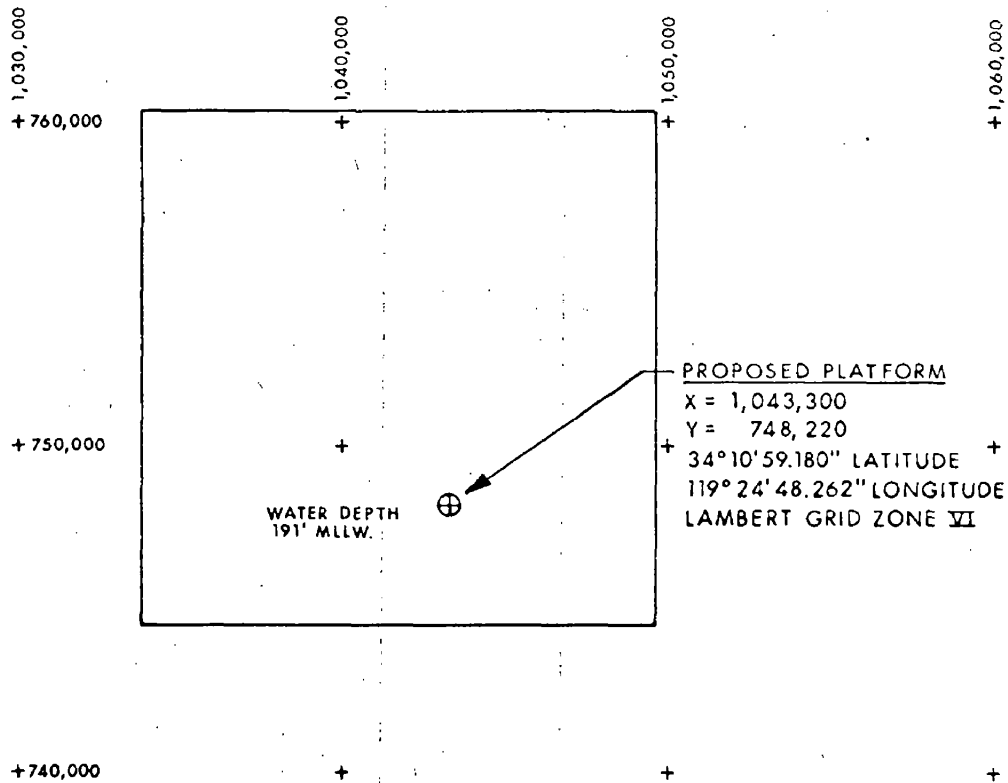
Vane E. Suter  
District Operations Manager

Attachments  
FJS/kn

NOTED - SOLANAS



1" = 6000'



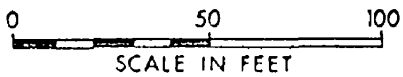
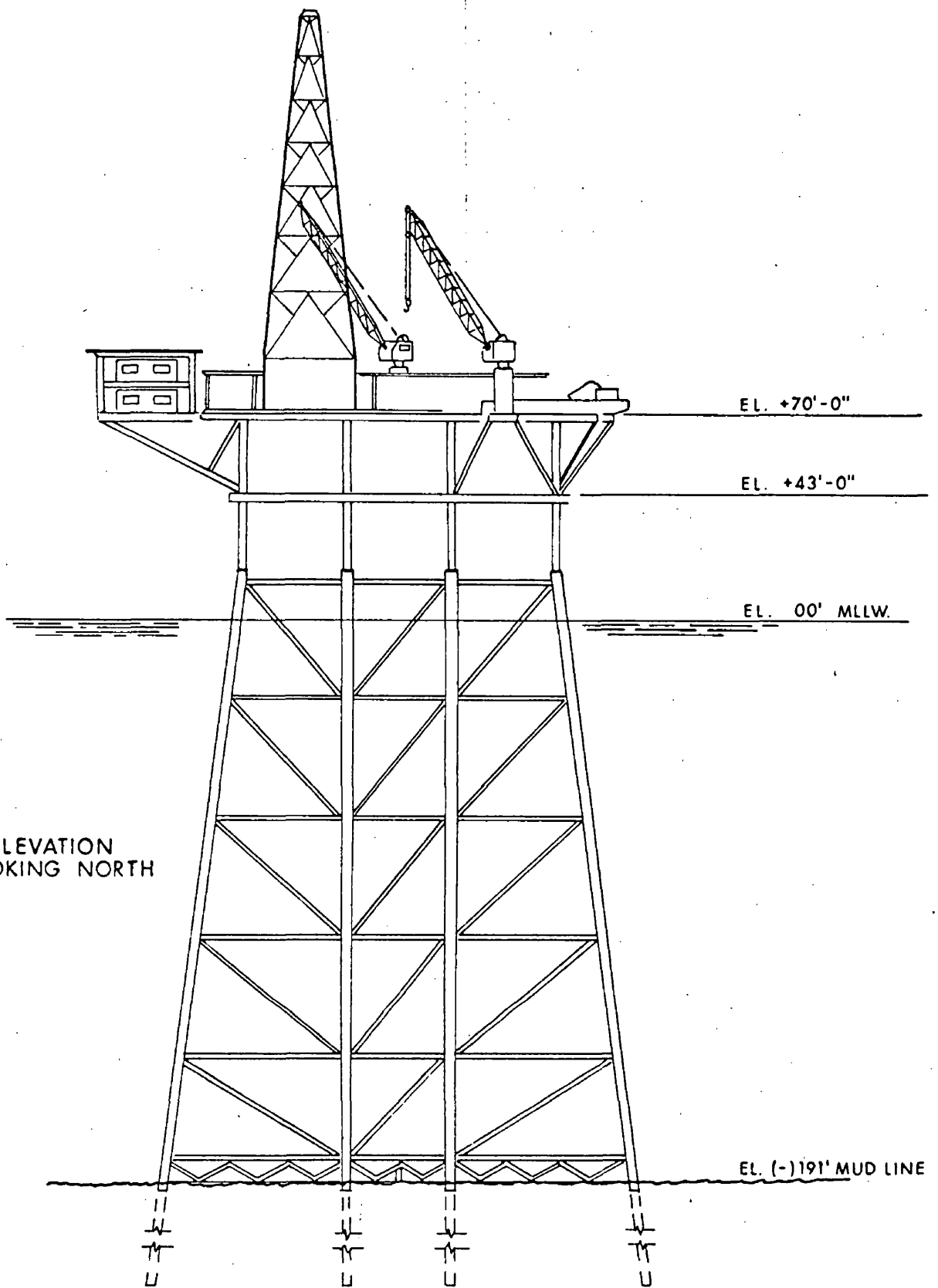
PROPOSED DRILLING & PRODUCTION  
SANTA BARBARA CHANNEL  
BY UNION OIL COMPANY OF CALIFORNIA

DATE OCTOBER 18, 1971

OCS P-0216

B.K.

ELEVATION  
LOOKING NORTH

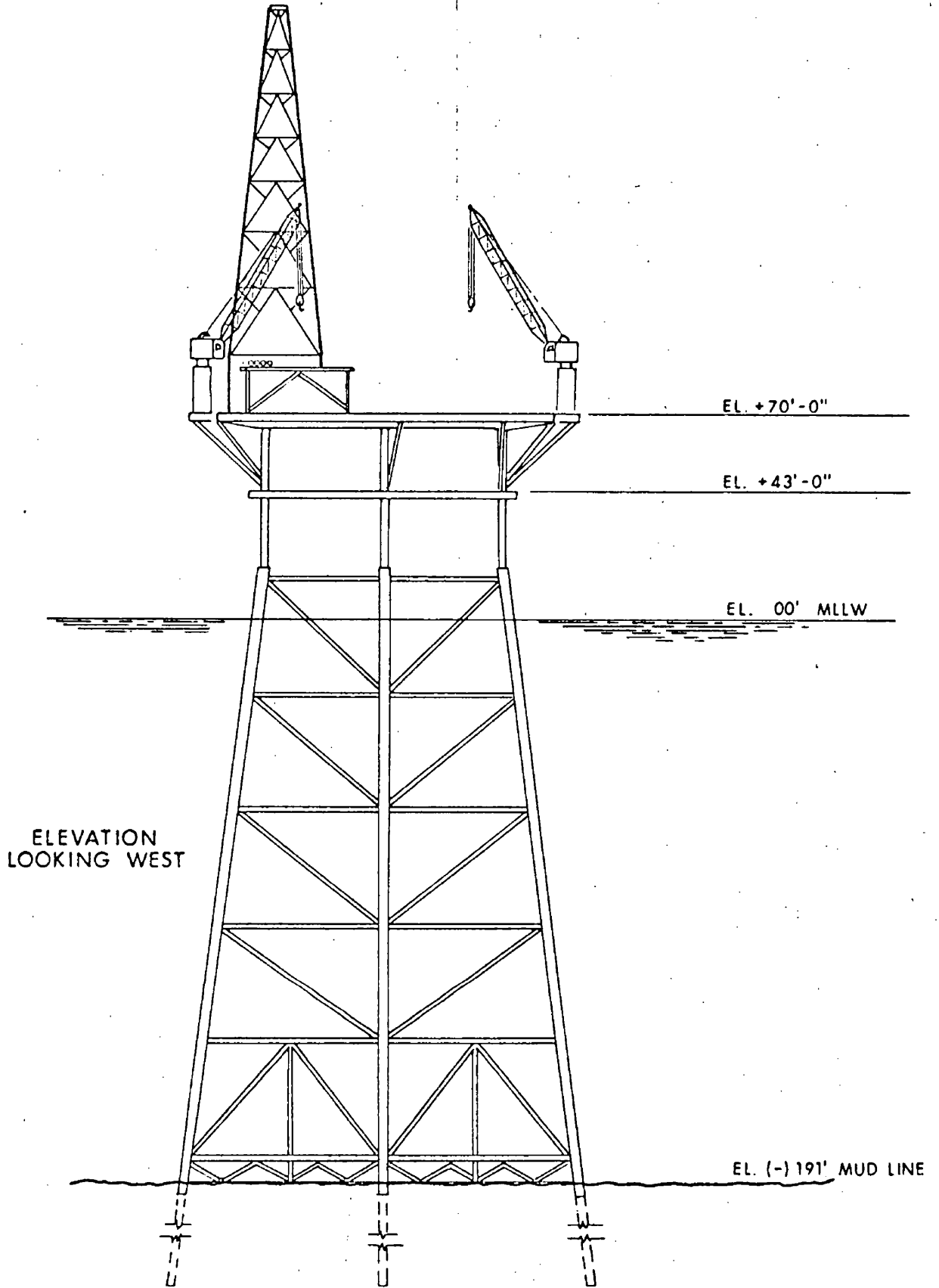


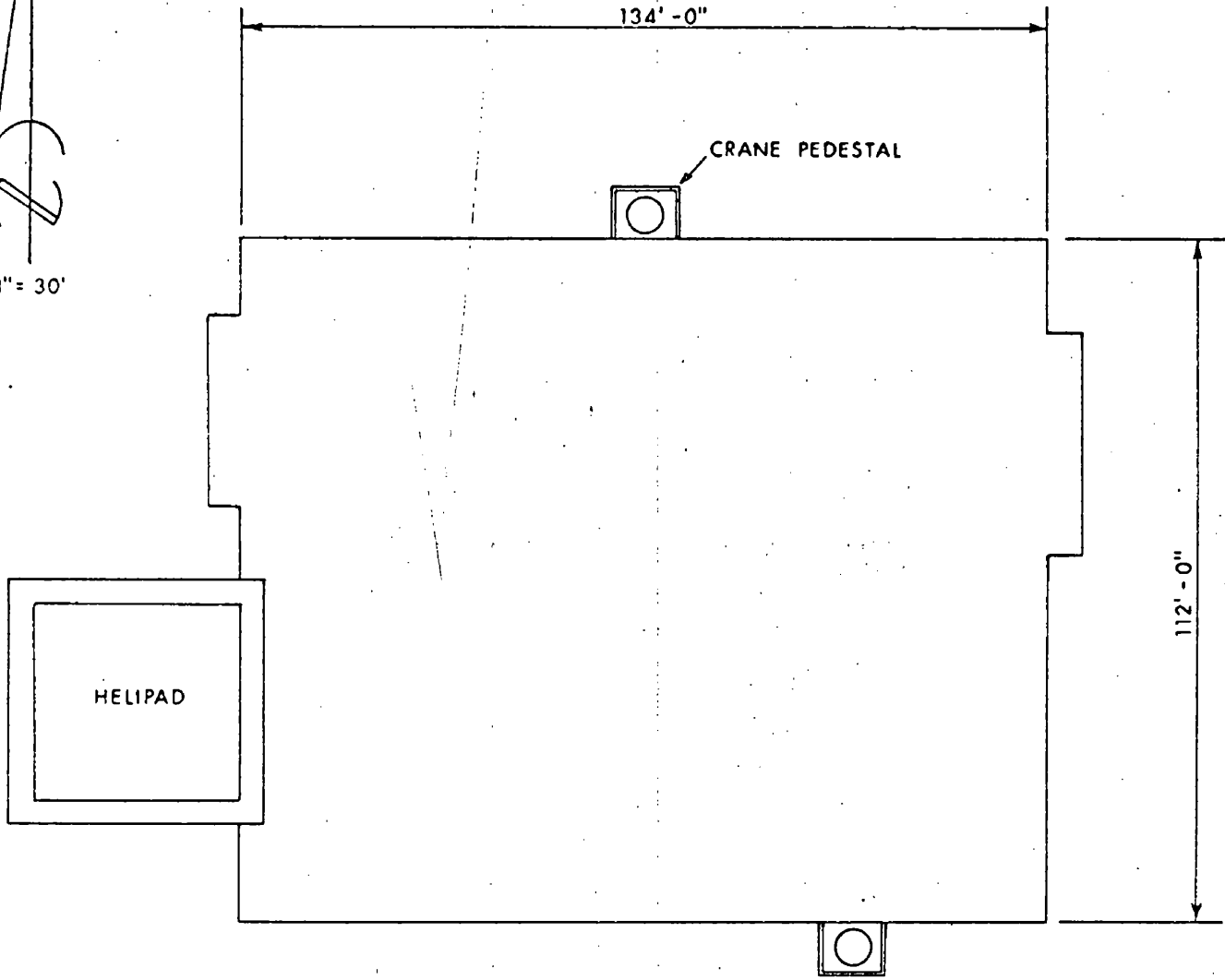
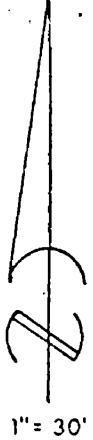
PROPOSED DRILLING & PRODUCTION PLATFORM  
SANTA BARBARA CHANNEL  
BY UNION OIL COMPANY OF CALIFORNIA

DATE OCTOBER 18, 1971

B.K.

OCS P-0216





DRILLING DECK PLAN

PROPOSED DRILLING & PRODUCTION PLATFORM  
SANTA BARBARA CHANNEL  
BY UNION OIL COMPANY OF CALIFORNIA  
DATE OCTOBER 18, 1971  
OCS P-0216

B.K.