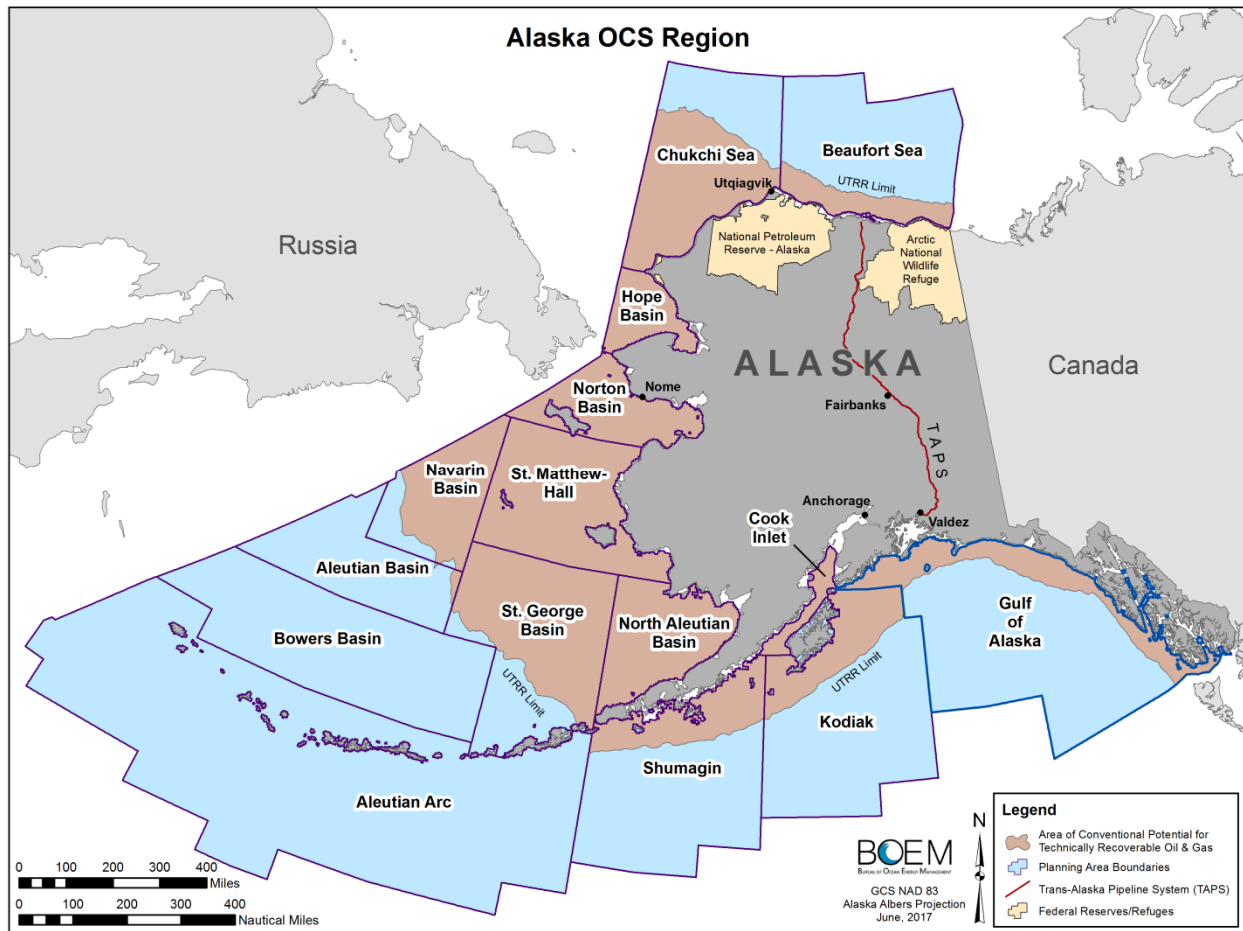


2016a Assessment of Oil and Gas Resources: Alaska Outer Continental Shelf Region



BOEM

BUREAU OF OCEAN ENERGY MANAGEMENT

U.S. Department of the Interior
Bureau of Ocean Energy Management
Alaska Outer Continental Shelf Region

2016a Assessment of Oil and Gas Resources: Alaska Outer Continental Shelf Region

Alaska Resource Evaluation and Economic Analysis Section
Prepared by Daniel Lasco

Front Cover. Map of the Alaska OCS Region showing planning areas and the assessed limit of Undiscovered Technically Recoverable Resources defined for the 2016 National Assessment. Planning areas are as annotated on the map.

This publication includes updates to two geologic plays in the Beaufort Sea of the Alaska OCS effective December, 2017.



BUREAU OF OCEAN ENERGY MANAGEMENT

**U.S. Department of the Interior
Bureau of Ocean Energy Management
Alaska Outer Continental Shelf Region**

**Anchorage, Alaska
August 28, 2017**

Table of Contents

Table of Contents	ii
List of Figures	iii
List of Tables	iii
Abbreviations and Acronyms	iv
Introduction	1
Planning Areas	3
Resource Assessment Results.....	5
References	12
Glossary	13

List of Figures

Figure 1.	Map showing Alaska OCS Region, Planning Areas, and Assessed Area.....	3
Figure 2.	Undiscovered Technically Recoverable Oil and Gas Resources of the Alaska OCS Region by planning area.....	7
Figure 3.	Undiscovered Economically Recoverable Oil Resources of the Alaska OCS Region by planning area.....	10
Figure 4.	Undiscovered Economically Recoverable Gas Resources of the Alaska OCS Region by planning area.....	11

List of Tables

Table 1.	Undiscovered Technically Recoverable Oil and Gas Resources of the Alaska OCS Region by Planning Area.....	6
Table 2.	Undiscovered Economically Recoverable Oil and Gas Resources in the Alaska OCS Region for six economic scenarios by Planning Area	9

Abbreviations and Acronyms

API	American Petroleum Institute
°API	Degrees API, a unit of measurement of the American Petroleum Institute for the gravity of oil
Bbbl	billion (10^9) barrels
bbl	barrels
BBOE	billion (10^9) barrels of combined oil-equivalent resources
BOE	barrels of combined oil-equivalent resources
BOEM	Bureau of Ocean Energy Management
cf	cubic feet
DOI	Department of the Interior
Mcf	thousand (10^3) cubic feet
MMbbl	million (10^6) barrels
OCS	Outer Continental Shelf
Tcf	trillion (10^{12}) cubic feet
UERR	Undiscovered economically recoverable resources
UTRR	Undiscovered technically recoverable resources
U.S.	United States

Introduction

The Bureau of Ocean Energy Management (BOEM) is charged with the management and development of energy and mineral resources on the Outer Continental Shelf (OCS) of the United States in an environmentally and economically responsible way. This mandate includes assessing the amounts of technically and economically recoverable undiscovered oil and natural gas resources located outside known oil and gas accumulations for the U.S OCS.

This report documents the 2016 Assessment of undiscovered technically and economically recoverable oil and gas resources of the Alaska OCS Region of the United States. The Alaska OCS Region comprises submerged lands that extend from the seaward limit of State of Alaska waters (three miles offshore) to the U.S.-Canadian maritime boundary in southeastern Alaska, west and north to the U.S.-Russian maritime boundary in the Bering Sea, and the northeast to the U.S-Canada maritime boundary in the Beaufort Sea ([Figure 1](#)).

The 2016 assessment of the Alaska OCS Region provides an updated appraisal of the location and volume of undiscovered resources. It is based upon geological work that was performed for the 1995 Undiscovered Oil and Gas Resources, Alaska Federal Offshore and compiled into [OCS Report MMS 98-0054](#) (Sherwood et al., 1998). New well data, geologic interpretations, and technologies (as of January 1st, 2014) are incorporated with updated economic scenarios into the 2016 assessment by a team of geoscientists and engineers in Anchorage, Alaska. The team utilizes a large volume and variety of proprietary and nonproprietary data (including geologic, geochemical, geophysical, petroleum engineering, and economic data). The hydrocarbon resources assessed include *oil* (including crude oil and condensate) and *natural gas* (including associated and non-associated gas). This publication includes updates to two geologic plays in the Beaufort Sea of the Alaska OCS effective December, 2017.

There are many uncertainties regarding the geologic framework and petroleum geologic characteristics of a given area and the location and volume of its undiscovered oil and gas resources. BOEM uses a play-based approach for identification and estimation of geologic resource parameters. BOEM employs probabilistic techniques to capture the range of uncertainty in the geologic resource assessment factors. The results are reported as a range of values which includes a low estimate corresponding to the 95th percentile value of the distribution (the probability of existence of the estimated volume or more is 95 in 100), a mean (or expected) estimate corresponding to the statistical average of all values in the distribution, and a high estimate corresponding to the 5th percentile value of the distribution (the probability of existence of the estimated volume or more is 5 in 100).

For the purpose of this report, *Oil* is a liquid hydrocarbon resource, which may include crude oil and/or condensate. Crude oil exists in a liquid state in both subsurface and surface conditions. *Condensate* (natural gas liquids) is a very high-gravity (generally greater than 50° API) liquid, it may exist in a dissolved gaseous state at subsurface conditions but drops out as liquid at surface conditions. The volumetric estimates of oil resources from this assessment represent combined volumes of crude oil and condensate and are reported as standard stock tank barrels (barrels or bbl).

Natural gas is a gaseous hydrocarbon resource, which may include associated and/or non-associated gas. The terms natural gas and gas are used interchangeably in this report. *Associated gas* exists in spatial association with crude oil; it may exist in the subsurface as free (undissolved) gas within a “gas cap” or as gas that is dissolved in crude oil (“solution gas”). *Non-associated gas (dry gas)* does not exist in association with crude oil. Gas resources that can be removed from the subsurface with conventional extraction techniques are assessed for this project; other gas resources (for example, gas shale and gas hydrates) are not assessed. The volumetric estimates of gas resources from this assessment represent aggregate volumes of associated and non-associated gas and are reported as standard cubic feet (hereafter “cubic feet” or “cf”).

Oil-equivalent gas is a volume of gas (associated and/or non-associated) expressed in terms of its energy equivalence to oil (that is, 5,620 cubic feet of gas per barrel of oil) and is reported as barrels. The combined volume of oil and oil-equivalent gas resources is referred to as *combined oil-equivalent resources* or *BOE* (barrels of oil equivalent) and is reported as barrels.

Two categories of undiscovered resources were assessed: *undiscovered technically recoverable resources* (UTRR) are those that can be removed from the subsurface with conventional extraction techniques; *undiscovered economically recoverable resources* (UERR) are those undiscovered technically recoverable resources that can be extracted profitably under specified economic and technological conditions.

The *total resource endowment* is the sum of the discovered resources (original recoverable reserves) and undiscovered resources and has been estimated for areas where resources have been discovered. For areas where there are no known discoveries, the amount of undiscovered technically recoverable resources comprises the total resource endowment.

The Alaska OCS includes more than one billion acres and over 6,000 miles of coastline spread across 15 formal planning areas. Four planning areas (Aleutian Arc, Aleutian Basin, Bowers Basin, and St. Matthew-Hall) were not evaluated in this assessment due to their negligible petroleum potential (Sherwood et al., 1998). The remaining 11 planning areas contain the 73 *petroleum geological plays* (groups of geologically related hydrocarbon accumulations) which are assessed with quantifiable hydrocarbon resources. Several planning areas shown in [Figure 1](#) contain a delineation representing the UTRR limit. Seaward of this limit, BOEM assesses no oil or gas accumulations that can be recovered using conventional technology. In some cases, this is based on an assessment of the underlying geology, where the geologic components necessary for a working petroleum system are not believed to exist (such as around the Aleutian Arc). In other cases, such as in the Arctic Beaufort and Chukchi Seas, current technology could not produce from oil or gas fields outside the UTRR limit due to the extreme ice conditions present in the region for most of the year.

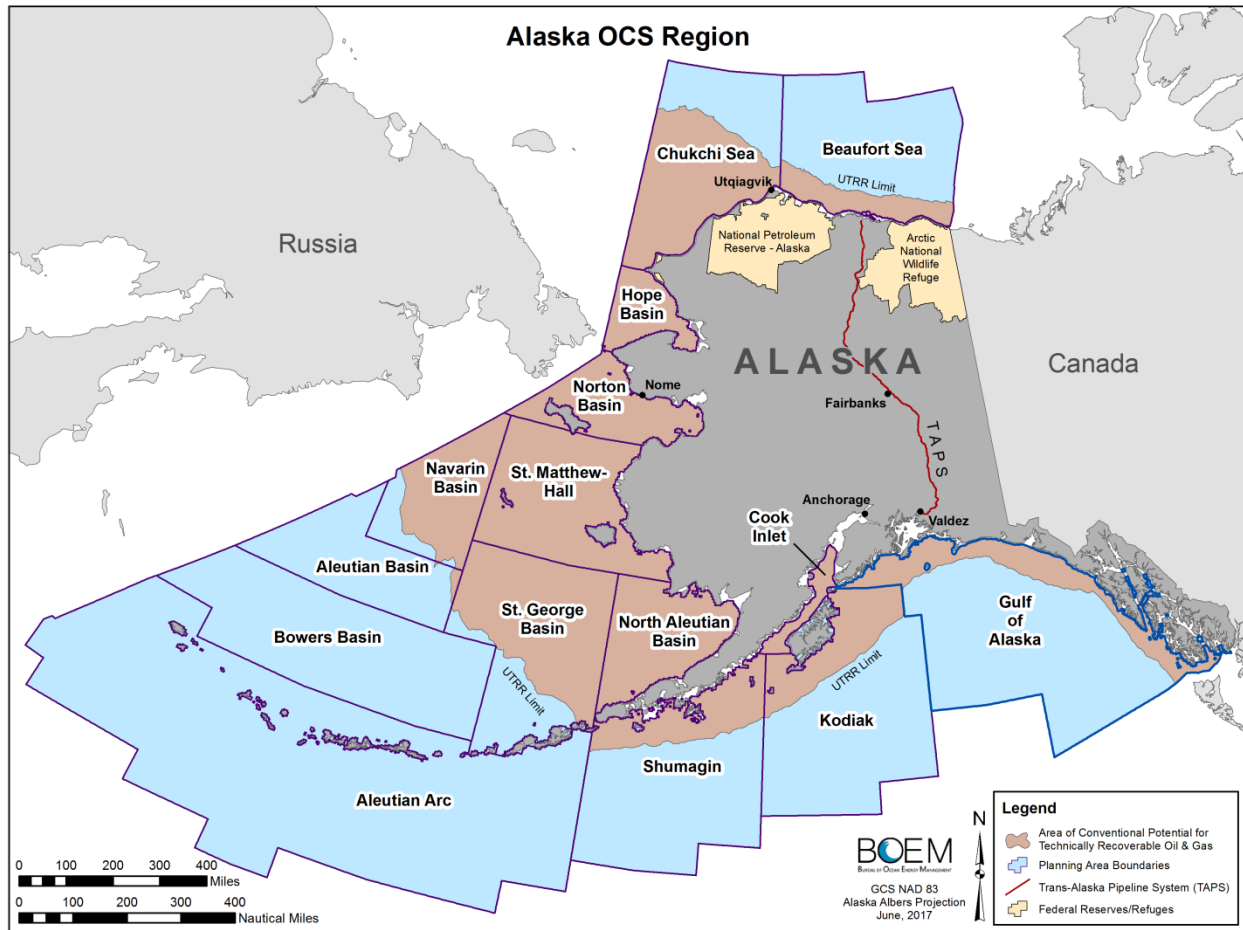


Figure 1: Map showing Alaska OCS Region, Planning Areas, and Assessed Area.

Planning Areas

For lease planning purposes, the Alaska Region is divided into fifteen planning areas (Figure 1), which are based on jurisdictional, rather than on natural geologic or geographic boundaries. All but four planning areas (Aleutian Arc, Aleutian Basin, Bowers Basin, and St. Matthew-Hall) are assessed for this report.

The Chukchi Sea OCS Planning Area of offshore northwestern Alaska has an eastern boundary near Point Barrow (156° W Longitude) and a western boundary bordering the Russian waters of the Chukchi shelf (169° 58' 37" W Longitude). It extends from near Point Hope (68°20' N Latitude) northward to 75° N Latitude. The 2016 assessment of the Chukchi Sea OCS Planning Area identified 29 exploration plays, 27 of which were assessed with quantifiable hydrocarbon resources. The planning area is oil-prone, with fifty-three percent of the UTRR consisting of oil and condensate.

The Beaufort Sea OCS Planning Area extends from the 3-mile limit of the State of Alaska waters northward to 75° N Latitude. However, the engineering challenges associated with oil and gas production in waters deeper than 500 meters in the Arctic Ocean were considered too great to overcome with conventional technology and thus were not assessed. The planning area is bounded

on the west near Utqiagvik (formally Barrow) (156° W Longitude) and on the east at the Canadian maritime boundary. The 2016 assessment of the Beaufort Sea OCS Planning Area identified 14 exploration plays. Individual plays are mostly oil prone however several plays are gas-prone.

The Hope Basin OCS Planning Area lies in the southern Chukchi Sea south of Point Hope (68°20' N Latitude) between the northwest coast of Alaska and the U.S.-Russia maritime boundary. The 2016 assessment of the Hope Basin OCS Planning Area identified four exploration plays, three of which were assessed for their oil and gas potential. The three quantified plays in the Hope Basin OCS Planning Area are predominantly gas plays with a minor volume of oil in smaller, mixed (oil and gas) pools.

The Navarin Basin OCS Planning Area is bounded on the North and West by the U.S.-Russia maritime boundary to 63° N Latitude. To the southwest, the 200 meter isobath represents the UTRR limit of the Navarin Basin OCS Planning Area. The planning area extends southward to 58° N Latitude and east to 174° W Longitude. The 2016 assessment of the Navarin Basin OCS Planning Area identified six exploration plays, five of which were assessed for their oil and gas potential. The planning area is gas-prone, with 63% of the undiscovered hydrocarbon potential consisting of natural gas with some associated oil and/or gas condensate.

The North Aleutian Basin OCS Planning Area extends from the 3-mile limit of the State of Alaska waters on the south and east and is bounded on the north at 59° N Latitude. The planning area extends to the west to 165° W Longitude. The 2016 assessment of the North Aleutian Basin OCS Planning Area identified six exploration plays, five of which were assessed for quantifiable oil and gas potential. The planning area is gas-prone, with 67% of the undiscovered hydrocarbon potential consisting of natural gas.

The St. George Basin OCS Planning Area extends from the 3-mile limit of the State of Alaska waters on the south to 59° N Latitude. It is bounded on the east by the North Aleutian Basin OCS Planning Area (165° W Longitude) and on the northwest by the Navarin Basin and Aleutian Basin OCS Planning Areas (174° W Longitude) and southwest by the Bowers Basin OCS Planning Area (171° W Longitude). The 2016 assessment of the St. George Basin OCS Planning Area identified four exploration plays. The planning area is gas-prone with 70% of the undiscovered hydrocarbon potential consisting of natural gas.

The Norton Basin OCS Planning Area is bounded by the Seward Peninsula on the north and the Yukon Delta and St. Lawrence Island (63° N Latitude) on the south and southwest. The western boundary is defined by the United States – Russia Convention Line of 1867. The 2016 assessment of the Norton Basin OCS Planning Area identified four exploration plays which are assessed for their oil and gas potential. The planning area is gas-prone as 100% of the UTRR is expected to exist as natural gas and condensate.

The Cook Inlet OCS Planning Area is located in offshore south-central Alaska between the Kenai Peninsula on the east and the Aleutian Range to the west. The planning area extends southward through the waters of the Shelikof Strait just past Kodiak Island. The Federal portion of the waters of

Cook Inlet and Shelikof Strait begin 3 miles from the State of Alaska shoreline. The northern part of the inlet was not assessed as it is entirely within the jurisdiction of the State of Alaska. The 2016 assessment of the Cook Inlet OCS Planning Area identified four exploration plays. The majority of resources (83%) in the planning area are modeled to exist as liquid hydrocarbons (oil and condensate). One geologic play in the Cook Inlet was modeled as a gas play (with insignificant condensate).

The Gulf of Alaska OCS Planning Area extends along an 850-mile long segment of the Alaska continental margin from the southwest tip of the Kenai Peninsula on the west to Dixon Entrance at the U.S.-Canadian border on the southeast. It extends from the 3-mile limit of the State of Alaska waters seaward to approximately the 2,000-meter isobath on the north (continental) side of the Amatuli trough. The 2016 assessment of the Gulf of Alaska OCS Planning Area identified five exploration plays. The planning area is gas-prone with 57% of the hydrocarbon resources modeled to exist as natural gas.

The Shumagin OCS Planning Area extends from the Kodiak OCS Planning Area in the northeast (156° W Longitude) to just past the Sanak Islands, near the end of the Alaska Peninsula. The assessed area extends from the 3-mile limit of the State of Alaska waters seaward to approximately the 2,000 meter isobath on the northern (continental) side of the Aleutian trench. The 2016 assessment identified one exploration play. The planning area is highly gas-prone (no free oil) with natural gas comprising 87% of the UTRR and the remainder present as condensate.

The Kodiak OCS Planning Area comprises the Federal offshore lands on the continental shelf and slope surrounding the Pacific coastline of the Kodiak archipelago, landward of the Aleutian trench. The planning area extends from its northeastern boundary with the Gulf of Alaska OCS Planning Area, along the coastline of the Kodiak archipelago and along the Aleutian trench to the boundary with the Shumagin Planning Area (156° W Longitude). The boundary of the assessed area extends from the 3-mile limit of the State of Alaska waters seaward to approximately the 2,000 meter isobath on the northern (continental) side of the Aleutian trench. The 2016 assessment identified one exploration play. The planning area is gas-prone with natural gas comprising 87% of the UTRR.

Resource Assessment Results

Undiscovered Technically Recoverable Resources (UTRR)

Estimates of the total volume of undiscovered technically recoverable resources in the Region are developed by statistically aggregating the constituent play estimates. The total risked oil volume of UTRR (including crude oil and condensate) of the Alaska Region is estimated to range from 19.09 Bbbl (95% probability) to 37.43 Bbbl (5% probability) with a mean estimate of 27.28 Bbbl (Table 1). The Chukchi Sea and Beaufort Sea Planning Areas are estimated to contain 89.0% (24.3 Bbo) of the UTRR of crude oil in the Region. The total volume of undiscovered technically recoverable gas resources (including associated and nonassociated gas) is estimated to range from 96.76 Tcf (95% probability) to

167.98 Tcf (5% probability) with a mean estimate of 131.55 Tcf. As with oil resources, the largest volumes of gas are estimated to exist in the Chukchi Sea and Beaufort Sea Planning Areas (76.77 Tcf and 27.74 Tcf respectively).

The Alaska OCS is assessed to contain a total volume of (mean estimates) undiscovered technically recoverable resources (UTRR) of 50.70 billion barrels of oil equivalent (BBOE). Table 1 presents detailed UTRR values by planning area for the low (95th percentile), mean, and high (5th percentiles) estimates respectively. Figure 2 graphically displays the mean UTRR values by planning area.

Table 1: *Undiscovered Technically Recoverable Oil and Gas Resources of the Alaska OCS Region by planning area.*

Alaska OCS Region	Undiscovered Technically Recoverable Resources (UTRR)								
	OIL (Bbbl)			GAS (Tcf)			BOE (BBOE)		
	95%	Mean	5%	95%	Mean	5%	95%	Mean	5%
Chukchi Sea	9.30	15.38	23.08	48.88	76.77	111.44	17.99	29.04	42.91
Beaufort Sea	4.11	8.90	13.72	13.92	27.74	43.78	6.59	13.84	21.51
Hope Basin	0.00	0.15	0.45	0.00	3.77	10.40	0.00	0.82	2.30
Navarin Basin	0.00	0.13	0.42	0.00	1.22	3.67	0.00	0.35	1.07
North Aleutian Basin	0.12	0.75	1.82	1.47	8.62	17.37	0.38	2.29	4.91
St. George Basin	0.00	0.21	0.57	0.00	2.80	6.69	0.00	0.71	1.76
Norton Basin	0.00	0.06	0.17	0.00	3.06	9.65	0.00	0.60	1.89
Cook Inlet	0.25	1.01	2.01	0.50	1.20	1.97	0.34	1.23	2.36
Gulf of Alaska	0.13	0.63	1.45	0.71	4.04	9.23	0.25	1.34	3.09
Shumagin	0.00	0.01	0.05	0.00	0.49	2.04	0.00	0.10	0.42
Kodiak	0.00	0.05	0.20	0.00	1.84	7.62	0.00	0.38	1.55
Alaska OCS Total	19.09	27.28	37.43	96.76	131.55	167.98	36.30	50.70	67.32

Resource values are in billion barrels of oil (Bbbl), trillion cubic feet of gas (Tcf) and billion barrel equivalent (BBOE) for barrel of oil equivalent. 95% indicates a 95 percent chance of at least the amount listed; 5% indicates a 5 percent chance of at least the amount listed. Only mean values are additive. Some total mean values may not be equal the sum of the component values due to independent rounding of tabulated values.

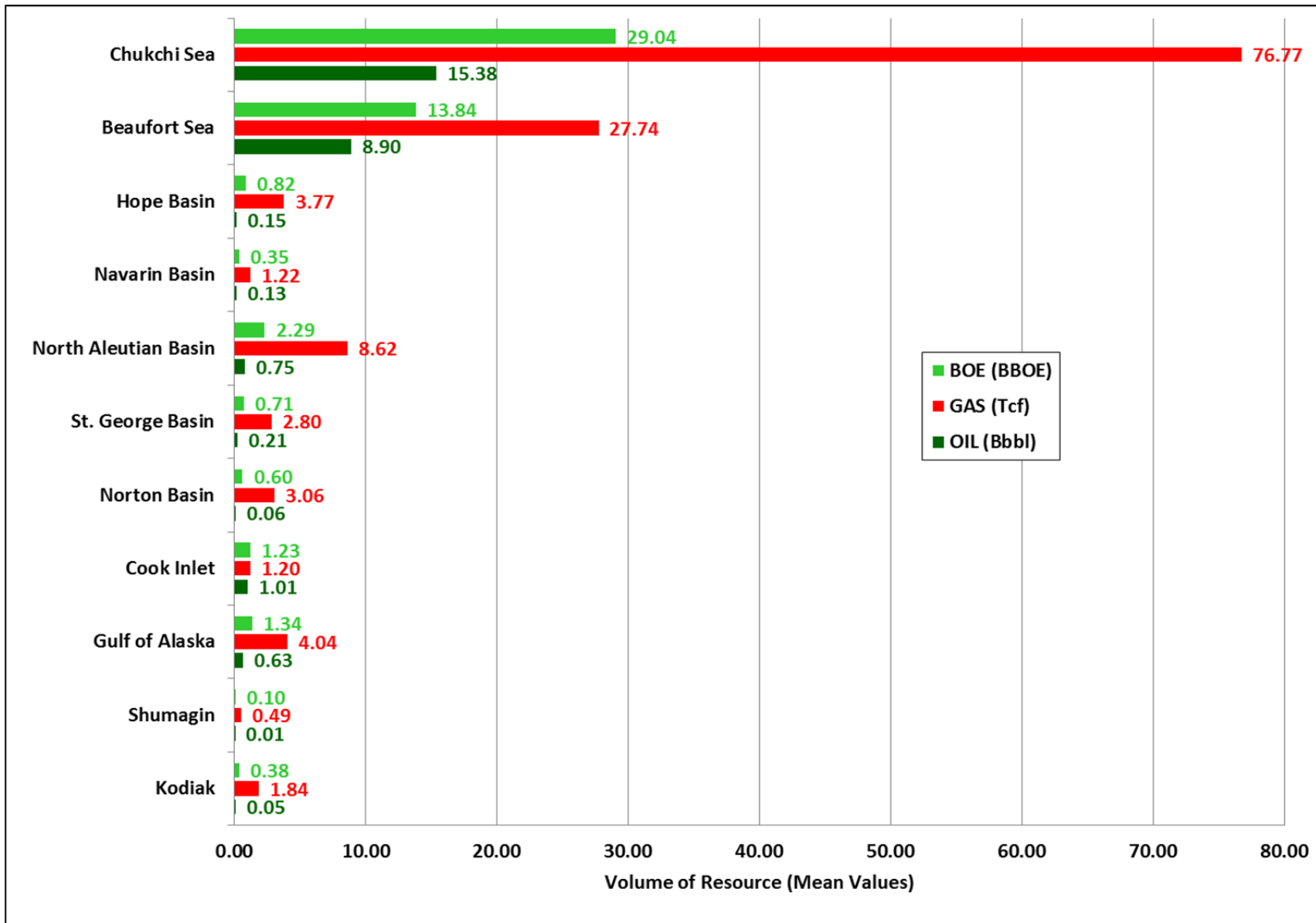


Figure 2: Undiscovered Technically Recoverable Oil and Gas Resources of the Alaska OCS Region by planning area.

Undiscovered Economically Recoverable Resources (UERR)

The fraction of UTRR that is estimated to comprise UERR varies based on several assumptions beyond those implicit in the calculation of geologic resources, including commodity price environment, cost environment, and relationship of gas price to oil price. In general, larger volumes of resources are estimated to be economically recoverable under more favorable economic conditions. For example, in this assessment, the Region's UERR were estimated at January 1, 2014 market conditions. Using a price pair of \$100 per bbl of oil and \$5.34 per Mcf of natural gas, the total volume of UERR is estimated to be 17.29 Bbbl of oil and 33.59 Tcf of natural gas (mean values). Economic scenarios with more favorable (higher prices) economic conditions yield higher UERR volumes while less favorable (lower prices) economic conditions yield lower UERR volumes.

The total volumes of UERR in the Region are assessed for a range of economic scenarios. For each, oil prices are coupled with a specific gas price assuming a 30 percent economic value for gas relative to oil (i.e. a gas price adjustment of 0.3). These oil/gas price pairs are: \$30/bbl and \$1.60/Mcf; \$40/bbl and \$2.14/Mcf; \$60/bbl and \$3.20/Mcf; \$100/bbl and \$5.34/Mcf; \$110/bbl and \$5.87/Mcf; and \$160/bbl and \$8.54/Mcf. The economic results for the entire Alaska OCS are generated by statistically aggregating the constituent planning area estimates. Estimates of economically recoverable resources at several pricing scenarios by planning area are given in [Table 2](#). Also, estimates of economically recoverable resources are graphically illustrated as depicted in [Figure 3](#) and [Figure 4](#). UERR for the 2017 Beaufort Sea update are not included in these tables and figures.

Resource Endowment of the Alaska OCS

The total resource endowment of the Region is estimated to be 26.65 Bbbl of oil and 131.45 Tcf of gas (mean estimates). The discovered oil resource of 40 MMbbl (BOEM, 2016) is associated with the joint Federal-State Northstar field in the Beaufort Sea. As the Federal OCS in Alaska is mostly unexplored, UTRR are estimated to comprise nearly the entirety (99.92%) of the total oil and gas resource endowment of the Region.

Table 2: Estimates of undiscovered economically recoverable oil and gas resources in the Alaska OCS Region for six economic scenarios by planning area. Oil prices are coupled with a specific gas price assuming a 30 percent economic value for gas relative to oil (i.e. gas price adjustment of 0.3).
 ** UERR for the 2017 Beaufort Sea update are not included in this table.

Undiscovered Economically Recoverable Resources (UERR)												
Alaska OCS Region	\$30/bbl \$1.60/Mcf		\$40/bbl \$2.14/Mcf		\$60/bbl \$3.20/Mcf		\$100/bbl \$5.34/Mcf		\$110/bbl \$5.87/Mcf		\$160/bbl \$8.54/Mcf	
	Oil	Gas	Oil	Gas	Oil	Gas	Oil	Gas	Oil	Gas	Oil	Gas
Chukchi Sea	0.00	0.00	0.07	0.06	2.87	4.25	9.25	22.58	10.20	26.36	12.61	40.63
Beaufort Sea	0.07	0.03	1.02	0.66	4.01	4.15	6.08	8.09	6.33	8.80	7.09	12.64
Hope Basin	0.00	0.00	0.01	0.02	0.04	0.08	0.06	0.17	0.06	0.20	0.08	0.90
Navarin Basin	0.00	0.00	0.00	0.00	0.02	0.03	0.05	0.12	0.05	0.16	0.07	0.30
North Aleutian Basin	0.14	0.05	0.33	0.13	0.46	0.22	0.51	0.34	0.52	0.38	0.55	0.86
St. George Basin	0.00	0.00	0.02	0.02	0.07	0.07	0.10	0.15	0.11	0.17	0.13	0.66
Norton Basin	0.00	0.00	0.00	0.00	0.00	0.00	0.00	0.00	0.00	0.00	0.01	0.40
Cook Inlet	0.62	0.25	0.81	0.33	0.94	0.40	0.98	0.77	0.99	0.84	1.00	1.03
Gulf of Alaska	0.00	0.00	0.00	0.01	0.07	0.20	0.31	1.62	0.36	1.93	0.47	2.73
Shumagin	0.00	0.00	0.00	0.00	0.00	0.00	0.00	0.00	0.00	0.00	0.00	0.02
Kodiak	0.00	0.00	0.00	0.00	0.00	0.00	0.00	0.02	0.00	0.05	0.02	0.54
Alaska OCS Total	0.68	0.26	2.12	1.16	8.38	9.36	17.29	33.59	18.57	38.59	22.00	60.43

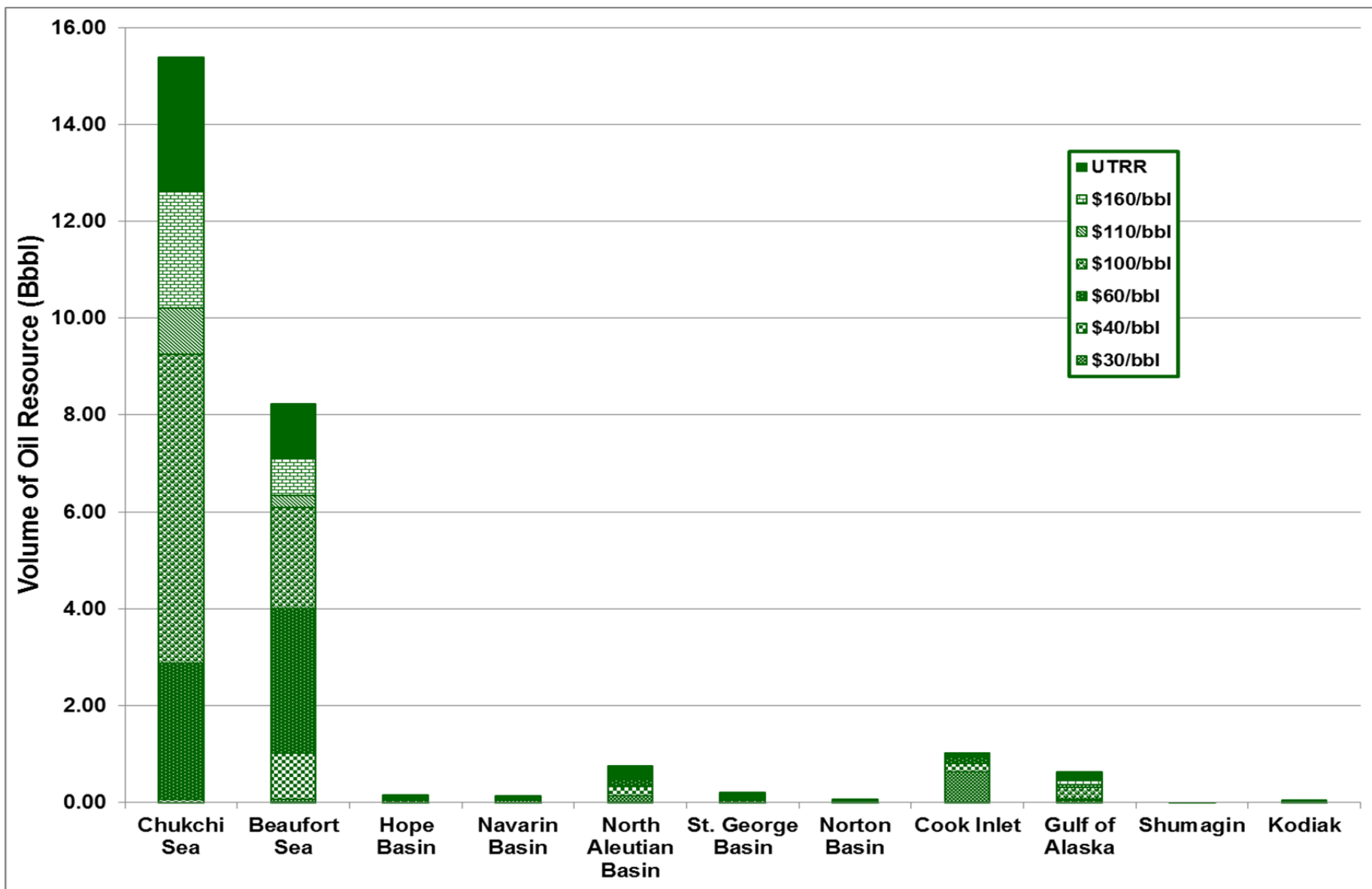


Figure 3: Undiscovered Economically Recoverable Oil Resources of the Alaska OCS Region by planning area. ** UERR for the 2017 Beaufort Sea update are not included in this figure.

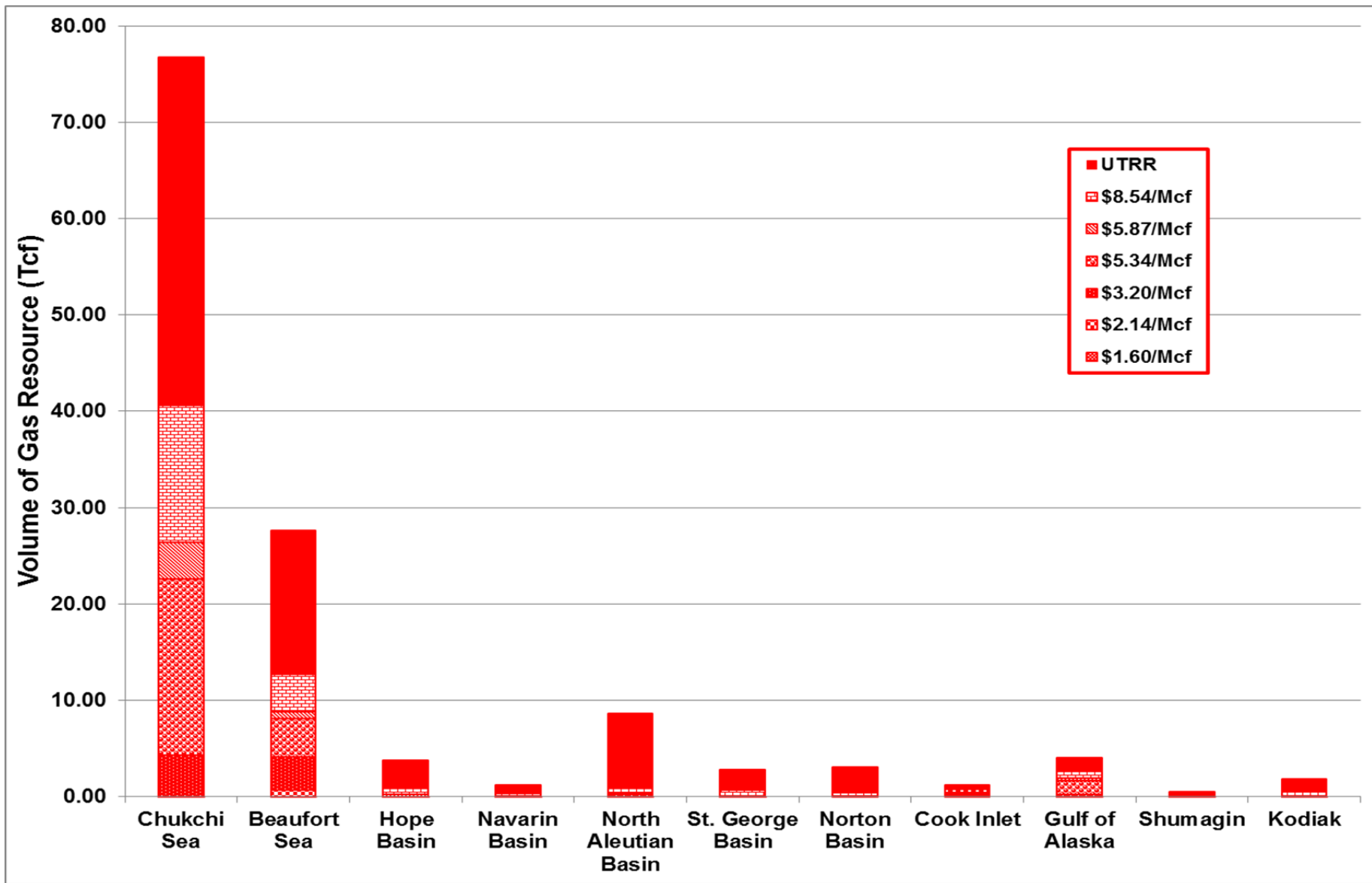


Figure 4: Undiscovered Economically Recoverable Gas Resources of the Alaska OCS Region by planning area. ** UERR for the 2017 Beaufort Sea update are not included in this figure.

References

1. Bureau of Ocean Energy Management, 2016. Assessment of Undiscovered Technically Recoverable Oil and Gas Resources of the Nation's Outer Continental Shelf, 2016a. BOEM Fact Sheet RED-2016-01b, 8 p. <https://www.boem.gov/2016a-National-Assessment-Fact-Sheet/>
2. Sherwood, Kirk W., et al. (18 additional authors) 1998, MMS (Minerals Management Service, U.S. Department of the Interior), Undiscovered Oil and Gas Resources, Alaska Federal Offshore, January 1995, (OCS Report MMS 98-0054). <https://www.boem.gov/About-BOEM/BOEM-Regions/Alaska-Region/Resource-Evaluation/ta98-0054.aspx>

Glossary

Barrel: A volumetric unit of measure for crude oil equivalent to 42 U.S. gallons.

Basin (geologic basin): A *basin* is a depressed and geographically confined area of the earth's crust in which sediments accumulated and hydrocarbons may have formed.

Field: A *field* means an area consisting of a single reservoir or multiple reservoirs all on, or related to, the same general geological structural feature or stratigraphic trapping condition. Two or more reservoirs may be in a field, separated vertically by intervening impervious strata or laterally by local geologic barriers, or both.

Outer Continental Shelf: The continental margin, including the shelf, slope, and rise, beyond the line that marks the boundary of state ownership; that part of the seabed under Federal jurisdiction.

Play: A group of known and/or postulated pools that share common geologic, geographic, and temporal properties, such as hydrocarbon generation, migration, reservoir development, and timing of entrapment.

- **Conceptual plays:** Those plays in which hydrocarbons have not been detected but for which data suggest that hydrocarbon accumulations may exist.
- **Established plays:** Those play in which hydrocarbon accumulations have been discovered.

Production: Production is the cumulative quantity of petroleum that has been actually recovered over a defined time period.

Pool: A *pool* is a discrete accumulation (discovered or undiscovered) of hydrocarbon resources that are hydraulically separated from any other hydrocarbon accumulation; it is typically related to a single stratigraphic interval or structural feature.

Planning Area: OCS *planning areas* are not based on geology or geography, but are delineated based on political boundaries in the same fashions as state or county lines.

Prospect: A *prospect* is an untested geologic feature having the potential for trapping and accumulating hydrocarbons.

Total resource endowment: This is the sum of the discovered resources (original recoverable reserves) and undiscovered resources.

Undiscovered Resources: These are resources that have not been discovered but are estimated to exist outside and between known accumulations based on broad geologic knowledge and theory. Undiscovered resources may be categorized into:

- *Technically Recoverable Undiscovered Resources* are resources that can be removed from the subsurface with conventional extraction techniques (that is, technology whose usage is considered common practice as of this assessment).
- *Economically Recoverable Undiscovered Resources* are technically recoverable resources that can be extracted profitably by conventional techniques under specified economic conditions.



The Department of the Interior Mission

As the Nation's principal conservation agency, the Department of the Interior has responsibility for most of our nationally owned public lands and natural resources. This includes fostering sound use of our land and water resources; protecting our fish, wildlife and biological diversity; preserving the environmental and cultural values of our national parks and historical places; and providing for the enjoyment of life through outdoor recreation. The Department assesses our energy and mineral resources and works to ensure that their development is in the best interests of all our people by encouraging stewardship and citizen participation in their care. The Department also has a major responsibility for American Indian reservation communities and for people who live in island communities.

The Bureau of Ocean Energy Management

The Bureau of Ocean Energy Management (BOEM) works to manage the exploration and development of the nation's offshore resources in a way that appropriately balances economic development, energy independence, and environmental protection through oil and gas leases, renewable energy development and environmental reviews and studies.

