

U.S. Department of the Interior



BUREAU OF OCEAN ENERGY MANAGEMENT

---

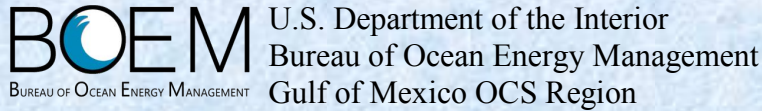
**Final Notice of Sale Package  
Western Gulf of Mexico Planning Area (WPA)  
Outer Continental Shelf (OCS)  
Oil and Gas Lease Sale 246**



**Wednesday, August 19, 2015  
Mercedes-Benz Superdome  
St. Charles Club Room,  
Second Floor (Loge Level)  
New Orleans, Louisiana**



# Leasing Activities Information



## FINAL NOTICE OF SALE 246 Western Planning Area

Attached is the Final Notice of Sale (NOS) Package (Package), for the Western Gulf of Mexico Planning Area Oil and Gas Lease Sale 246 (WPA Sale 246) scheduled to be held at 9 a.m. on Wednesday, August 19, 2015, at the Mercedes-Benz Superdome in New Orleans, Louisiana.



This Final NOS Package consists of:

- [Final NOS for WPA Sale 246](#)
- [Lease Stipulations](#)
- [Information to Lessees](#)
- [Bid Form and Sample Envelopes](#)
- [Telephone Numbers/Addresses of Bidders Form](#)
- [Example of Preferred Format - Geophysical Data and Information Statement and Sample Envelopes](#)
- Lease Terms and Economic Conditions Map ([pdf file](#)) or ([zipped postscript file](#))
- Stipulations and Deferred Blocks Map ([pdf file](#)) or ([zipped postscript file](#))
- [List of Blocks Available for Leasing](#)
- [Unleased Split Blocks and Available Unleased Acreage of Blocks with Aliquots and Irregular Portions Under Lease or Deferred](#)

All documents listed above are available on the Lease Sale Information page on the BOEM Gulf of Mexico website at <http://www.boem.gov/sale-246>. Hard copies of the maps that are part of this Package will be provided upon telephone or written request to:

Bureau of Ocean Energy Management  
Gulf of Mexico OCS Region  
Public Information Office (GM 217G)  
1201 Elmwood Park Boulevard  
New Orleans, Louisiana 70123-2394  
Phone: (800) 200-GULF or (504) 736-2519

## **Please Note:**

Terms and conditions for WPA Sale 246 are generally the same as for the August 2014, WPA Sale 238. The following noteworthy matters are highlighted for your attention:

### **New Flower Garden Banks Expansion (FGBNMS) ITL**

Bidders are advised that NOAA has published a Notice of Intent to prepare an EIS to revise the boundaries of the FGBNMS in the *Federal Register* on Feb. 3, 2015, (80 FR 5699). Bidders are also advised that certain activities related to oil and gas exploration and development are already prohibited within a significant portion of each of the banks recommended for expansion, as these areas have been designated “No Activity Zones” by BOEM. For more information see Stipulation 1: Topographic Features in the Stipulation section of this package.

### **Bid Adequacy Procedures**

BOEM published a notification in the *Federal Register*, at 79 FR 62461-62463 (October 17, 2014), at <http://www.gpo.gov/fdsys/pkg/FR-2014-10-17/pdf/2014-24727.pdf>, proposing the elimination of one of its acceptance rules, the Number of Bids Rule, from its bid adequacy procedures. While BOEM is still in the process of evaluating the proposed change to its acceptance rules, there will be no changes to the bid adequacy procedures for WPA Sale 246. For the existing procedures, see “Modifications to the Bid Adequacy Procedures,” at 64 FR 37560-37562 (July 12, 1999), at <http://www.boem.gov/Bid-Adequacy-Procedures/>.

### **Updated Electronic Funds Transfer Instructions**

Bidders are advised that the electronic funds transfer instructions have been updated. Please note important payment information on the new Office of Natural Resources Revenue Payment Information webpage at <http://onrr.gov/ReportPay/payments.htm>. Please refer to the following website for more information: <http://www.boem.gov/sale-246>.

### **Ultra-Deep Gas Royalty Relief Provision**

Bidders are advised the only ultra-deep gas royalty relief will be provided for in this lease sale. Please refer to section 344 of the Energy Policy Act of 2005 and 30 CFR part 203 for more information.

### **Geophysical Data and Information Statements**

This Package includes information for bidders regarding the submission of Geophysical Data and Information Statements (GDIS). Every bidder submitting a bid on a block in WPA Sale 246 or participating as a joint bidder in such a bid must submit at the time of bid submission a GDIS in a separate and sealed envelope, identifying any proprietary data; reprocessed speculative data and/or any Controlled Source Electromagnetic, Gravity, or Magnetic data; or other information used as part of the decision to bid or participate in a bid on the block. **Please note: The GDIS Information Table may be submitted digitally on a Compact Disk or Digital Video Disc as an Excel spreadsheet.**

### **Agreement between the United States of America and the United Mexican States Concerning Transboundary Hydrocarbon Reservoirs in the Gulf of Mexico**

Bidders are advised that the following Boundary Area blocks will be offered in this sale, unless leased or deferred. For more information, bidders are advised to refer to the WPA Sale 246 Stipulations portion of the document, Stipulation No. 5, “Agreement between the United States of America and the United Mexican States Concerning Transboundary Hydrocarbon Reservoirs in the Gulf of Mexico.” This stipulation notifies bidders that the terms stated in the Agreement will apply to blocks in the Boundary Area.



The following blocks comprise the Boundary Area, as defined in and subject to the terms of the Agreement.

Port Isabel Blocks – 914, 915, 916, 917, 918, 919, 920, 921, 922, 923, 924, 945, 946, 947, 948, 958, 959, 960, 961, 962, 963, 964, 965, 966, 967, 968, 989, 990, 991, and 992

Alaminos Canyon Blocks – 881, 882, 883, 884, 885, 886, 887, 888, 889, 890, 891, 892, 893, 894, 895, 896, 897, 898, 899, 900, 901, 902, 903, 904, 925, 926, 927, 928, 929, 930, 931, 932, 933, 934, 935, 936, 937, 938, 939, 940, 941, 942, 943, 944, 945, 946, 947, 948, 949, 950, 951, 952, 953, 954, 955, 956, 957, 958, 959, 960, 961, 962, 963, 964, 965, 992, 993, 994, 995, 996, 997, 998, 999, 1000, 1001, 1002, 1003, 1004, 1005, 1006, 1007, 1008, and 1009

Keathley Canyon Blocks – 925, 926, 927, 928, 929, 930, 931, 932, 933, 934, 935, 969, 970, 971, 972, 973, 974, 975, 976, 977, 978, 979, 980, and 981

Sigsbee Escarpment Blocks – 11, 12, 13, 14, 15, 57, 58, 59, 60, 61, 103, 104, 105, 106, 148, 149, 150, and 194

South Padre Island Blocks – 1154, 1163, 1164, 1165, and 1166

South Padre Island, East Addition Blocks – 1155, 1156, 1157, 1158, 1159, 1160, 1161, 1162, A 78, A 79, A 80, A 81, A 82, A 83, A 84, A 85, A 86, A 87, A 89, and A 90

**Notice of Obligations Related to Criminal/Civil Charges and Offenses, Suspension, or Debarment**  
Bidders are advised to refer to paragraph (10) of the ITL portion of the Package. This ITL clause reminds industry of the regulatory requirement to notify BOEM of any conviction that may result in a suspension and/or debarment prohibiting them from entering into a contract with the United States.

**Updated Military Warning and Water Test Areas Notice to Lessees and Operators**  
Bidders are advised to refer to the latest Notice to Lessees and Operators (NTL), 2014-G04, “Military Warning and Water Test Areas,” dated June 1, 2014, which can be found at <http://www.boem.gov/BOEM-NTL-No-2014-G04>. This updated NTL replaces the previous NTL, 2009-G06, dated April 22, 2009.

**Blocks Not Offered for Lease:**

The following whole and partial blocks in the WPA are not offered for lease in this sale:

Whole blocks and portions of blocks that lie within the boundaries of the Flower Garden Banks National Marine Sanctuary (Sanctuary) in the East and West Flower Garden Banks and Stetson Bank. The following list identifies all blocks affected by the Sanctuary boundaries:

High Island, East Addition, South Extension (Leasing Map TX7C)

Whole Block: A-398

Portions of Blocks: A-366, A-367, A-374, A-375, A-383, A-384, A-385, A-388, A-389, A-397, A-399, A-401

High Island, South Addition (Leasing Map TX7B)

Portions of Blocks: A-502, A-513

Garden Banks (OPD NG15-02)

Portions of Blocks: 134, 135

The following blocks whose lease status is currently under appeal:

Matagorda Island (Leasing Map TX4) Block 632

Matagorda Island (Leasing Map TX4) Block 656

Matagorda Island (Leasing Map TX4) Block 657



**Statistical Information (WPA Sale 246):**

**Approximate Size:** 4,083 unleased blocks; 21.9 million acres

**Initial Periods:**

5 years for blocks in water depths less than 400 meters (subject to administrative requirements noted in the Final NOS for WPA Sale 246):	2,593 blocks
5 years for blocks in water depths 400 meters to less than 800 meters (subject to administrative requirements noted in the Final NOS for WPA Sale 246):	378 blocks
7 years for blocks in water depths 800 meters to less than 1,600 meters (subject to administrative requirements noted in the Final NOS for WPA Sale 246):	651 blocks
10 years for water depths 1,600 meters or greater:	461 blocks

**Minimum Bonus Bid Amounts:**

\$25.00 or more per acre or fraction thereof for water depths less than 400 meters:	2,593 blocks
\$100.00 or more per acre or fraction thereof for water depths 400 meters or deeper:	1,490 blocks

**Rental Rates:**

\$7.00 per acre or fraction thereof for water depths less than 200 meters (with a possible escalation to as much as \$28.00 per acre if the lessee has qualified for an 8-year extended initial period):	2,423 blocks
\$11.00 per acre or fraction thereof for water depths 200 meters or deeper (with a possible escalation to as much as \$44.00 per acre in the 200 to less than 400 meter water depth range if the lessee has qualified for an 8-year extended initial period):	1,660 blocks

**Minimum Royalty Rates:**

\$7.00 per acre or fraction thereof for water depths less than 200 meters:	2,423 blocks
\$11.00 per acre or fraction thereof for water depths 200 meters or deeper:	1,660 blocks

**Royalty Rates:**

18.75% royalty rate in all water depths:	4,083 blocks
--	--------------

**Royalty Suspension Areas:**

0 to less than 400 meters water depth:	2,593 blocks
--	--------------



For more information on the Final NOS Package for WPA Sale 246,  
potential bidders are advised to contact

Mr. Carrol Williams at (504) 736-2803,  
Ms. Cindy Thibodeaux at (504) 736-2809, or  
Ms. Kasey Couture at (504) 736-2909,

of the BOEM Gulf of Mexico Region Leasing and Financial Responsibility Section.



**Gulf of Mexico Region Public Information Office**  
**Bureau of Ocean Energy Management**  
**1201 Elmwood Park Boulevard**  
**New Orleans, Louisiana 70123-2394**  
**Telephone: (504) 736-2519 or (800) 200-GULF [4853]**  
BOEM website: <http://www.boem.gov>





**DEPARTMENT OF THE INTERIOR**

**Bureau of Ocean Energy Management (BOEM)**

**Western Gulf of Mexico Planning Area (WPA)**

**Outer Continental Shelf (OCS)**

**Oil and Gas Lease Sale**

**WPA Sale 246**

**Final Notice of Sale**



**SUMMARY:**

On Wednesday, August 19, 2015, the Bureau of Ocean Energy Management (BOEM) will open and publicly announce bids for blocks offered in the Western Gulf of Mexico Planning Area (WPA) Lease Sale 246 (WPA Sale 246), in accordance with the provisions of the Outer Continental Shelf Lands Act (OCSLA) (43 U.S.C. 1331-1356, as amended) and the implementing regulations issued pursuant thereto (30 CFR parts 550 and 556). The WPA Sale 246 Final Notice of Sale (NOS) Package (Final NOS Package) contains information essential to potential bidders. Bidders are charged with knowing the contents of the documents contained in the Final NOS Package.



**DATE, TIME, AND LOCATION:**

Public bid reading for WPA Sale 246 will begin at 9:00 a.m. on Wednesday, August 19, 2015. All times referred to in this document are local time in New Orleans, unless otherwise specified. The Mercedes-Benz Superdome, 1500 Sugarbowl Drive, New Orleans, Louisiana 70112. The lease sale will be held in the St. Charles Club Room on the second floor (Loge Level). Entry to the Superdome will be on the Poydras Street side of the building through Gate A on the Ground Level; parking will be available at Garage 6.

**AGENCY:**

Bureau of Ocean Energy Management (BOEM), Interior

**ACTION:**

Final Notice of Sale

**BID SUBMISSION DEADLINE:**

BOEM must receive all sealed bids between 8:00 a.m. and 4:00 p.m. on normal working days, and from 8:00 a.m. to the Bid Submission Deadline of 10:00 a.m. on Tuesday, August 18, 2015, the day before the lease sale. For more information on bid submission, see Section VII, "Bidding Instructions," of this document.

**ADDRESS:** Interested parties, upon request, may obtain a compact disc (CD-ROM) containing the Final NOS Package by contacting the BOEM Gulf of Mexico (GOM) Region at the following address:

Gulf of Mexico Region Public Information Office  
Bureau of Ocean Energy Management  
1201 Elmwood Park Boulevard  
New Orleans, Louisiana 70123-2394  
(504) 736-2519 or (800) 200-GULF

Or by visiting the BOEM website at: <http://www.boem.gov/Sale-246/>.

## **TABLE OF CONTENTS:**

This Final NOS includes the following sections:

- I. [LEASE SALE AREA](#)
- II. [STATUTES AND REGULATIONS](#)
- III. [LEASE TERMS AND ECONOMIC CONDITIONS](#)
- IV. [LEASE STIPULATIONS](#)
- V. [INFORMATION TO LESSEES](#)
- VI. [MAPS](#)
- VII. [BIDDING INSTRUCTIONS](#)
- VIII. [BIDDING RULES AND RESTRICTIONS](#)
- IX. [FORMS](#)
- X. [THE LEASE SALE](#)
- XI. [DELAY OF SALE](#)



## I. LEASE SALE AREA

**Blocks Offered for Leasing:** In WPA Sale 246, BOEM is offering for lease all blocks and partial blocks listed in the document “List of Blocks Available for Leasing” included in this Final NOS Package. All of these blocks are shown on the following leasing maps and Official Protraction Diagrams (OPDs):

Outer Continental Shelf Leasing Maps - Texas Map Numbers 1 through 8	
TX1	South Padre Island Area (revised October 1, 2014)
TX1A	South Padre Island Area, East Addition (revised October 1, 2014)
TX2	North Padre Island Area (revised November 1, 2000)
TX2A	North Padre Island Area, East Addition (revised November 1, 2000)
TX3	Mustang Island Area (revised November 1, 2000)
TX3A	Mustang Island Area, East Addition (revised September 3, 2002)
TX4	Matagorda Island Area (revised November 1, 2000)
TX5	Brazos Area (revised November 1, 2000)
TX5B	Brazos Area, South Addition (revised November 1, 2000)
TX6	Galveston Area (revised November 1, 2000)
TX6A	Galveston Area, South Addition (revised November 1, 2000)
TX7	High Island Area (revised November 1, 2000)
TX7A	High Island Area, East Addition (revised November 1, 2000)
TX7B	High Island Area, South Addition (revised November 1, 2000)
TX7C	High Island Area, East Addition, South Extension (revised November 1, 2000)
TX8	Sabine Pass Area (revised November 1, 2000)

## I. LEASE SALE AREA

Continued—

### Outer Continental Shelf Leasing Maps - Louisiana Map Numbers 1A, 1B, and 12

LA1A	West Cameron Area, West Addition (revised February 28, 2007)
LA1B	West Cameron Area, South Addition (revised February 28, 2007)
LA12	Sabine Pass Area (revised July 1, 2011)

### Outer Continental Shelf Official Protraction Diagrams

NG14-03	Corpus Christi (revised November 1, 2000)
NG14-06	Port Isabel (revised October 1, 2014)
NG15-01	East Breaks (revised November 1, 2000)
NG15-02	Garden Banks (revised February 28, 2007)
NG15-04	Alaminos Canyon (revised October 1, 2014)
NG15-05	Keathley Canyon (revised October 1, 2014)
NG15-08	Sigsbee Escarpment (revised October 1, 2014)

**Please note:**

A CD-ROM (in ArcGIS and Acrobat (.pdf) format) containing all of the GOM Region leasing maps and OPDs, is available from the BOEM Gulf of Mexico Region Public Information Office for a price of \$15.00. These GOM Region leasing maps and OPDs also are available online for free in .pdf and .gra formats at

<http://www.boem.gov/Official-Protraction-Diagrams/>

For the current status of all WPA leasing maps and OPD's,  
please refer to

[66 FR 28002 \(May 21, 2001\).](#)

[67 FR 60701 \(September 26, 2002\).](#)

[72 FR 27590 \(May 16, 2007\).](#)

[76 FR 54787 \(September 2, 2011\).](#)

[79 FR 32572 \(June 5, 2014\).](#)

[80 FR 3251 \(January 22, 2015\).](#)

In addition, Supplemental Official OCS Block Diagrams (SOBDs) for blocks containing the U.S. 200-Nautical Mile Limit line and the U.S.-Mexico Maritime and Continental Shelf Boundary line are available. These SOBDs are available from the BOEM Gulf of Mexico Region Public Information Office and on BOEM's website at <http://www.boem.gov/Supplemental-Official-OCS-Block-Diagrams-SOBDs/>.

For additional information, or to order the above referenced maps or diagrams, please call the Mapping and Automation Section at (504) 731-1457.

All blocks being offered in the lease sale are shown on these leasing maps and OPDs. The available Federal acreage of each whole and partial block in this lease sale is shown in the document "List of Blocks Available for Leasing" included in the Final NOS Package. Some of these blocks may be partially leased or deferred, or transected by administrative lines, such as the Federal/State jurisdictional line. A bid on a block must include all of the available Federal acreage of that block. Also, information on the unleased portions of such blocks can be found in the document entitled "Western Planning Area, Lease Sale 246, August 19, 2015 - Unleased Split Blocks and Available Unleased Acreage of Blocks with Aliquots and Irregular Portions under Lease or Deferred," which is included in this Final NOS Package.

For additional information, please call Mr. Lenny Coats, Chief of the Mapping and Automation Section, at (504) 731-1457.



## Blocks Not Offered for Leasing:

The following whole and partial blocks are not offered for lease in this sale:

<b>Whole and partial blocks that lie within the boundaries of the Flower Garden Banks National Marine Sanctuary (Sanctuary) in the East and West Flower Garden Banks and Stetson Bank. The following list identifies all blocks affected by the Sanctuary boundaries:</b>	
<b>High Island, East Addition, South Extension (Leasing Map TX7C)</b>	Whole Block: A-398
	Portions of Blocks: A-366, A-367, A-374, A-375, A-383, A-384, A-385, A-388, A-389, A-397, A-399, A-401
<b>High Island, South Addition (Leasing Map TX7B)</b>	Portions of Blocks: A-502, A-513
<b>Garden Banks (OPD NG15-02)</b>	Portions of Blocks: 134, 135

The following blocks whose lease status is currently under appeal:

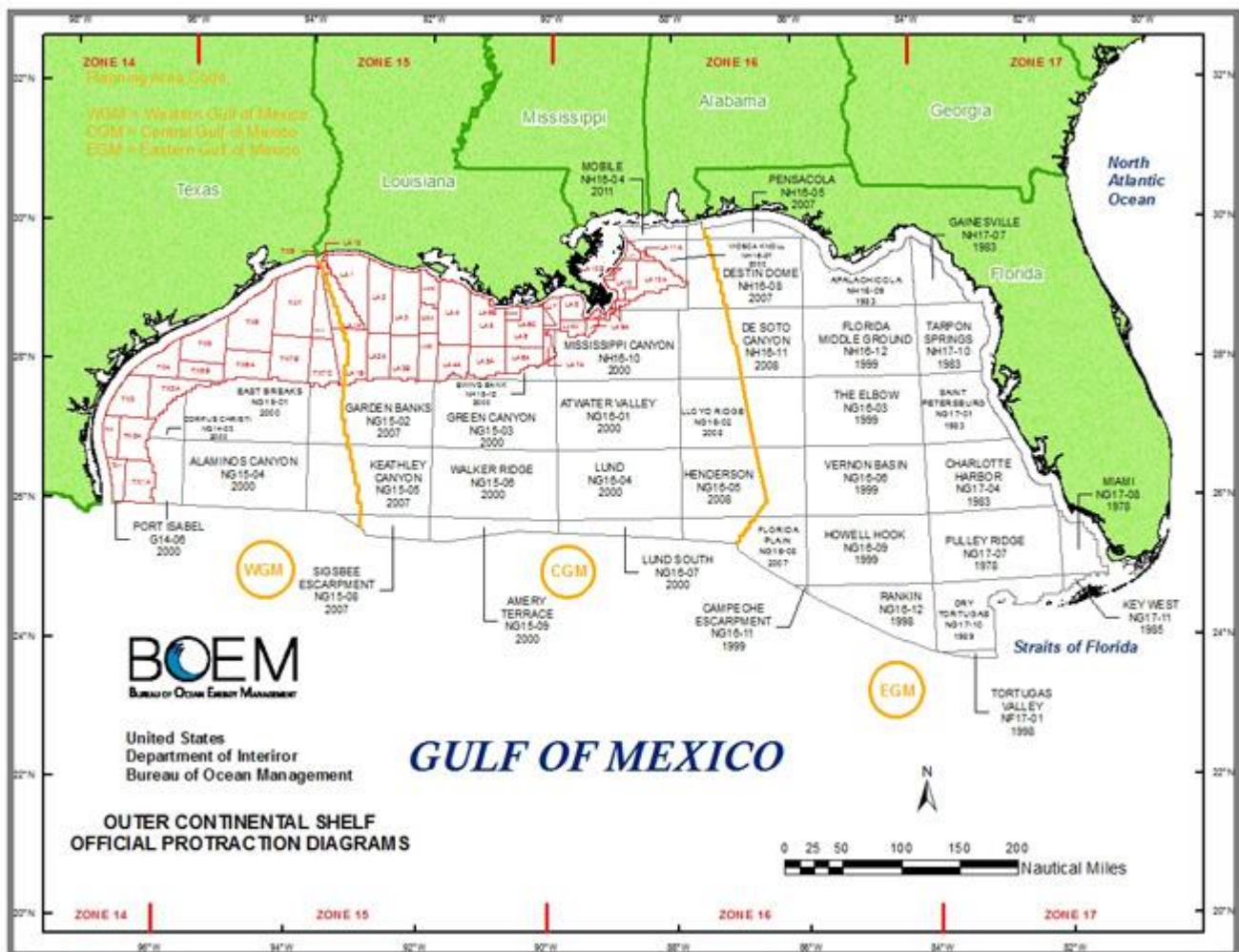
Matagorda Island (Leasing Map TX4) Block 632

Matagorda Island (Leasing Map TX4) Block 656

Matagorda Island (Leasing Map TX4) Block 657

## II. STATUTES AND REGULATIONS

Each lease is issued pursuant and subject to OCSLA, implementing regulations promulgated pursuant thereto, and other applicable statutes and regulations in existence upon the effective date of the lease, as well as those applicable statutes enacted and regulations promulgated thereafter, except to the extent that the after-enacted statutes and regulations explicitly conflict with an express provision of the lease. Each lease is subject to amendments to the applicable statutes and regulations, including, but not limited to, OCSLA, that do not explicitly conflict with an express provision of the lease. The lessee expressly bears the risk that such new or amended statutes and regulations (i.e., those that do not explicitly conflict with an express provision of the lease) may increase or decrease the lessee's obligations under the lease.



### III. LEASE TERMS AND ECONOMIC CONDITIONS

#### Lease Terms

##### OCS Lease Form

BOEM will use Form BOEM-2005 (October 2011) to convey leases resulting from this sale.

This lease form may be viewed on the BOEM website at:

<http://www.boem.gov/BOEM-2005/>

The lease form will be amended to conform with the specific terms, conditions, and stipulations applicable to each individual lease. The terms, conditions, and stipulations applicable to this sale are set forth below.

##### Initial Periods

Initial periods are summarized in the following table:

Water Depth in Meters	Initial Period
0 to <400	Standard initial period is 5 years; the lessee may earn an additional 3 years (i.e., for an 8-year extended initial period) if a well is spudded targeting hydrocarbons below 25,000 feet True Vertical Depth Subsea (TVD SS) during the first 5 years of the lease
400 to <800	Standard initial period is 5 years; the lessee will earn an additional 3 years (i.e., for an 8-year extended initial period) if a well is spudded during the first 5 years of the lease
800 to <1,600	Standard initial period is 7 years; the lessee will earn an additional 3 years (i.e., for a 10-year extended initial period) if a well is spudded during the first 7 years of the lease
1,600+	10 years



(1) The standard initial period for a lease in water depths less than 400 meters issued as a result of this sale is 5 years. If the lessee spuds a well targeting hydrocarbons below 25,000 feet TVD SS within the first 5 years of the lease, then the lessee may earn an additional 3 years, resulting in an 8-year extended initial period. The lessee will earn the 8-year extended initial period when the well is drilled to a target below 25,000 feet TVD SS, or the lessee may earn the 8-year extended initial period in cases where the well targets, but does not reach, a depth below 25,000 feet TVD SS due to mechanical or safety reasons, where sufficient evidence is provided.

In order to earn the 8-year extended initial period, the lessee is required to submit to the Bureau of Safety and Environmental Enforcement (BSEE) Gulf of Mexico Regional Supervisor for Production and Development, within 30 days after completion of the drilling operation, a letter providing the well number, spud date, information demonstrating a target below 25,000 feet TVD SS and whether that target was reached, and if applicable, any safety, mechanical, or other problems encountered that prevented the well from reaching a depth below 25,000 feet TVD SS. The BSEE Gulf of Mexico Regional Supervisor for Production and Development must concur in writing that the conditions have been met for the lessee to earn the 8-year extended initial period. The BSEE Gulf of Mexico Regional Supervisor for Production and Development will provide a written response within 30 days of receipt of the lessee's letter

A lessee that has earned the 8-year extended initial period by spudding a well with a hydrocarbon target below 25,000 feet TVD SS during the first 5 years of the lease, confirmed by BSEE, will not be granted a suspension for that same period under the regulations at 30 CFR 250.175 because the lease is not at risk of expiring.

(2) The standard initial period for a lease in water depths ranging from 400 to less than 800 meters issued as a result of this sale is 5 years. The lessee will earn an additional 3 years, resulting in an 8-year extended initial period, if the lessee spuds a well within the first 5 years of the lease.

In order to earn the 8-year extended initial period, the lessee is required to submit to the appropriate BSEE District Manager, within 30 days after spudding a well, a letter providing the well number and spud date, and requesting concurrence that the lessee has earned the 8-year extended initial period. The BSEE District Manager will review the request and make a written determination within 30 days of receipt of the request. The BSEE District Manager must concur in writing that the conditions have been met by the lessee to earn the 8-year extended initial period.

(3) The standard initial period for a lease in water depths ranging from 800 to less than 1,600 meters issued as a result of this sale will be 7 years. The lessee will earn an additional 3 years, resulting in a 10-year extended initial period, if the lessee spuds a well within the first 7 years of the lease.

In order to earn the 10-year extended initial period, the lessee is required to submit to the appropriate BSEE District Manager, within 30 days after spudding a well, a letter providing the well number and spud date, and requesting concurrence that the lessee has earned the 10-year extended initial period. The BSEE District Manager will review the request and make a written determination within 30 days of receipt of the request. The BSEE District Manager must concur in writing that the conditions have been met by the lessee to earn the 10-year extended initial period. lessee to earn the 10-year extended initial period.

(4) The standard initial period for a lease in water depths 1,600 meters or deeper issued as a result of this sale will be 10 years.

## Economic Conditions

### Minimum Bonus Bid Amounts

- \$25.00 per acre or fraction thereof for blocks in water depths less than 400 meters
- \$100.00 per acre or fraction thereof for blocks in water depths 400 meters or deeper

BOEM will not accept a bonus bid unless it provides for a cash bonus in the amount equal to, or exceeding, the specified minimum bid of \$25.00 per acre or fraction thereof for blocks in water depths less than 400 meters, and \$100.00 per acre or fraction thereof for blocks in water depths 400 meters or deeper.

### Rental Rates

Annual rental rates are summarized in the following table:

<b>Rental Rates per Acre or Fraction Thereof</b>		
<b>Water Depth in Meters</b>	<b>Years 1-5</b>	<b>Years 6, 7, &amp; 8+</b>
<b>0 to &lt; 200</b>	\$7.00	\$14.00, \$21.00, & \$28.00
<b>200 to &lt; 400</b>	\$11.00	\$22.00, \$33.00, & \$44.00
<b>400 +</b>	\$11.00	\$16.00

## **Escalating Rental Rates for Leases with an 8-Year Extended Initial Period in Water Depths Less than 400 Meters**

Any lessee with a lease in less than 400 meters water depth who earns an 8-year extended initial period will pay an escalating rental rate as shown above. The rental rates after the fifth year for blocks in less than 400 meters water depth will become fixed and no longer escalate, if another well is spudded targeting hydrocarbons below 25,000 feet TVD SS after the fifth year of the lease, and BSEE concurs that such a well has been spudded. In this case, the rental rate will become fixed at the rental rate in effect during the lease year in which the additional well was spudded.

### **Royalty Rate**

- 18.75 percent

### **Minimum Royalty Rate**

- \$7.00 per acre or fraction thereof per year for blocks in water depths less than 200 meters
- \$11.00 per acre or fraction thereof per year for blocks in water depths of 200 meters or greater

### **Royalty Suspension Provisions**

The issuance of leases with royalty suspension volumes (RSVs) or other forms of royalty relief is authorized under existing BOEM regulations at 30 CFR part 560. The specific details relating to eligibility and implementation of the various royalty relief programs, including those involving the use of RSVs, are codified in BSEE regulations at 30 CFR part 203. In this sale, the only royalty relief program being offered, which involves the provision of RSVs, relates to the drilling of ultra-deep wells in water depths of less than 400 meters, as described below.

### **Royalty Suspension Volumes on Gas Production from Ultra-deep Wells**


Leases issued as a result of this sale may be eligible for RSVs incentives on gas produced from ultra-deep wells pursuant to 30 CFR part 203. These regulations implement the requirements of the Energy Policy Act of 2005. Under this program, wells on leases in less than 400 meters water depth and completed to a drilling depth of 20,000 feet TVD SS or deeper receive a RSV of 35 billion cubic feet on the production of natural gas. This RSVs incentive is subject to applicable price thresholds set forth in the regulation at 30 CFR part 203.



## IV. LEASE STIPULATIONS

One or more of the following stipulations may be applied to leases issued as a result of this sale. The detailed text of these stipulations is contained in the “Lease Stipulations” section of this Final NOS Package.

- (1) [Topographic Features](#)
- (2) [Military Areas](#)
- (3) [United Nations Convention on the Law of the Sea Royalty Payment](#)
- (4) [Protected Species](#)
- (5) [Agreement between the United States of America and the United Mexican States Concerning Transboundary Hydrocarbon Reservoirs in the Gulf of Mexico](#)



## V. INFORMATION TO LESSEES

The following Information to Lessees (ITL) clauses provide detailed information on certain issues pertaining to this oil and gas lease sale. The detailed text of the following ITL clauses is contained in the “Information to Lessees” section of this Final NOS Package.

- (1) [Navigation Safety](#)
- (2) [Ordnance Disposal Areas in the WPA](#)
- (3) [Existing and Proposed Artificial Reefs/Rigs-to-Reefs](#)
- (4) [Lightering Zones](#)
- (5) [Indicated Hydrocarbons List](#)
- (6) [Military Areas in the WPA](#)
- (7) [BSEE Inspection and Enforcement of Certain Coast Guard Regulations](#)
- (8) [Potential Sand Dredging Activities in the WPA](#)
- (9) [Notice of Arrival on the Outer Continental Shelf](#)
- (10) [Bidder/Lessee Notice of Obligations Related to Criminal/Civil Charges and Offences, Suspension, or Debarment](#)
- (11) [Protected Species](#)
- (12) [Flower Garden Banks Expansion](#)



## VI. MAPS

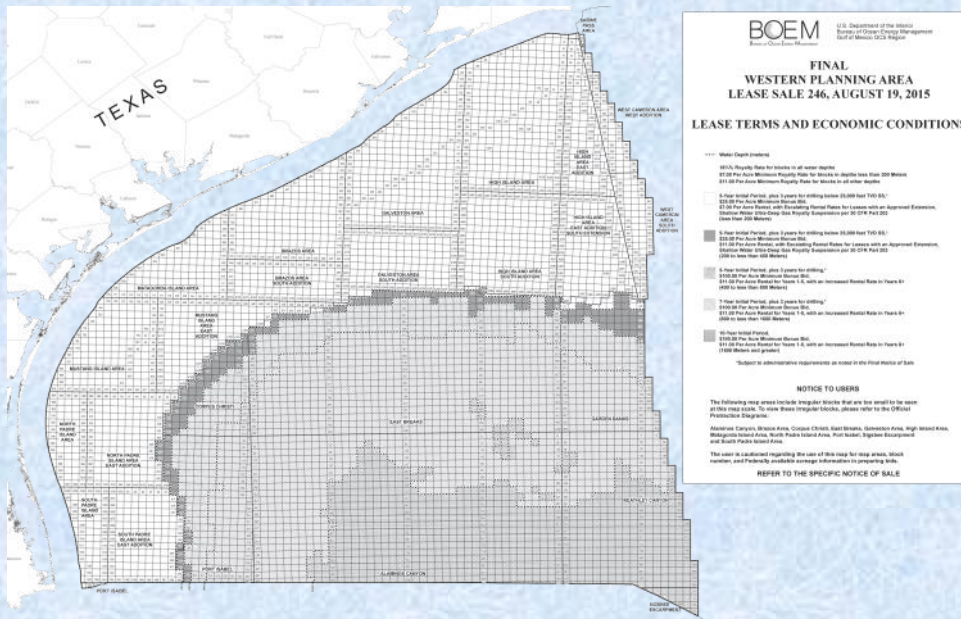
The maps pertaining to this lease sale may be found on the BOEM website at

<http://www.boem.gov/Sale-246>

The following maps also are included in the Final NOS Package:

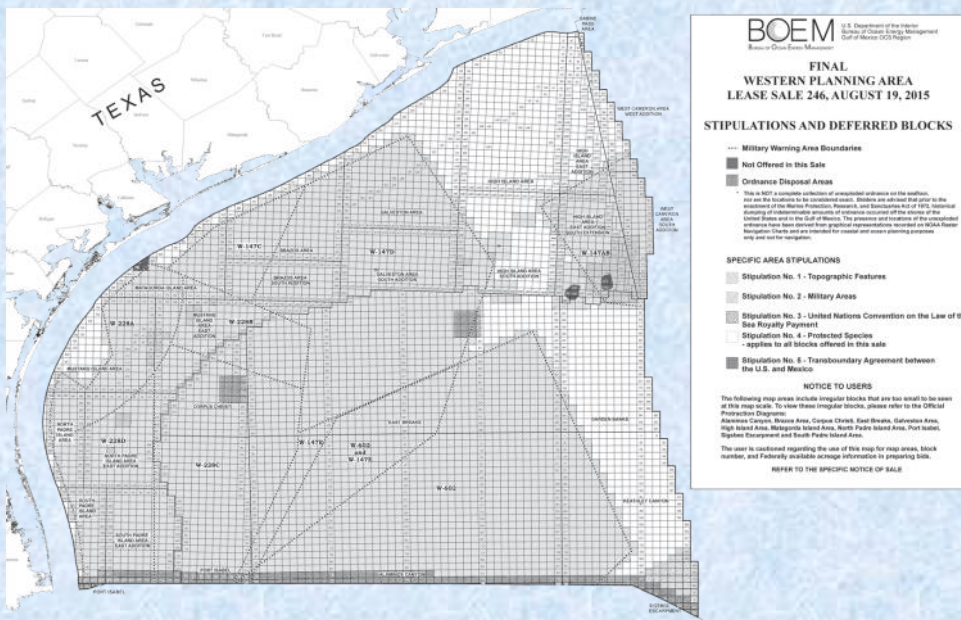
### Lease Terms and Economic Conditions Map

The lease terms and economic conditions and the blocks to which these terms and conditions apply are shown on the map entitled “Final, Western Planning Area, Lease Sale 246, August 19, 2015, Lease Terms and Economic Conditions.”



### Stipulations and Deferred Blocks Map

The blocks to which one or more lease stipulations may apply are shown on the map entitled “Final, Western Planning Area, Lease Sale 246, August 19, 2015, Stipulations and Deferred Blocks Map.”



## VII. BIDDING INSTRUCTIONS

Instructions on how to submit a bid, secure payment of the advance bonus bid deposit (if applicable), and what information must be included with the bid are as follows:

### **Bid Form**

For each block bid upon, a separate sealed bid shall be submitted in a sealed envelope (as described below) and must include the following:

- total amount of the bid in whole dollars only;
- sale number;
- sale date;
- each bidder's exact name;
- each bidder's proportionate interest, stated as a percentage, using a maximum of five decimal places (e.g., 33.33333%);
- typed name and title, and signature of each bidder's authorized officer;
- each bidder's qualification number;
- map name and number or OPD name and number;
- block number; and
- statement acknowledging that the bidder(s) understands that this bid legally binds the bidder(s) to comply with all applicable regulations, including payment of one-fifth of the bonus bid amount on all apparent high bids.

The information required on the bid(s) is specified in the document "Bid Form" contained in the Final NOS Package. A blank bid form is provided in the Final NOS Package for convenience and may be copied and completed with the necessary information described above.

### **Bid Envelope**

Each bid must be submitted in a separate sealed envelope labeled as follows:

- "Sealed Bid for Oil and Gas Lease Sale 246, not to be opened until 9:00 a.m. Wednesday, August 19, 2015;"
- map name and number or OPD name and number;
- block number for block bid upon; and
- the exact name and qualification number of the submitting bidder only.

The Final NOS Package includes a sample bid envelope for reference.



## **Mailed Bids**

If bids are mailed, please address the envelope containing the sealed bid envelope(s) as follows:

Attention: Leasing and Financial Responsibility Section

BOEM Gulf of Mexico Region

1201 Elmwood Park Boulevard

New Orleans, Louisiana 70123-2394

**Contains Sealed Bids for WPA Oil and Gas Lease Sale 246**

**Please Deliver to Ms. Cindy Thibodeaux or Ms. Kasey Couture,**

**2nd Floor, Immediately**

## **Please Note:**

Bidders mailing bid(s) are advised to call Ms. Cindy Thibodeaux at (504) 736-2809 or Ms. Kasey Couture at (504) 736- 2909, immediately after putting their bid(s) in the mail. If BOEM receives bids later than the Bid Submission Deadline, the BOEM Regional Director (RD) will return those bids unopened to bidders. Please see “Section XI. Delay of Sale” regarding BOEM’s discretion to extend the Bid Submission Deadline in the case of an unexpected event (e.g., flooding or travel restrictions) and how bidders can obtain more information on such extensions.



## **Advance Bonus Bid Deposit Guarantee**

Bidders that are not currently an OCS oil and gas lease record title holder or designated operator, or those that ever have defaulted on a one-fifth bonus bid deposit, by Electronic Funds Transfer (EFT) or otherwise, must guarantee (secure) the payment of the one-fifth bonus bid deposit prior to bid submission using one of the following four methods:

- provide a third-party guarantee;
- amend an areawide development bond via bond rider;
- provide a letter of credit; or
- provide a lump sum payment in advance via EFT.

For more information on EFT procedures, see Section X of this document entitled “The Lease Sale.”



## **Affirmative Action**

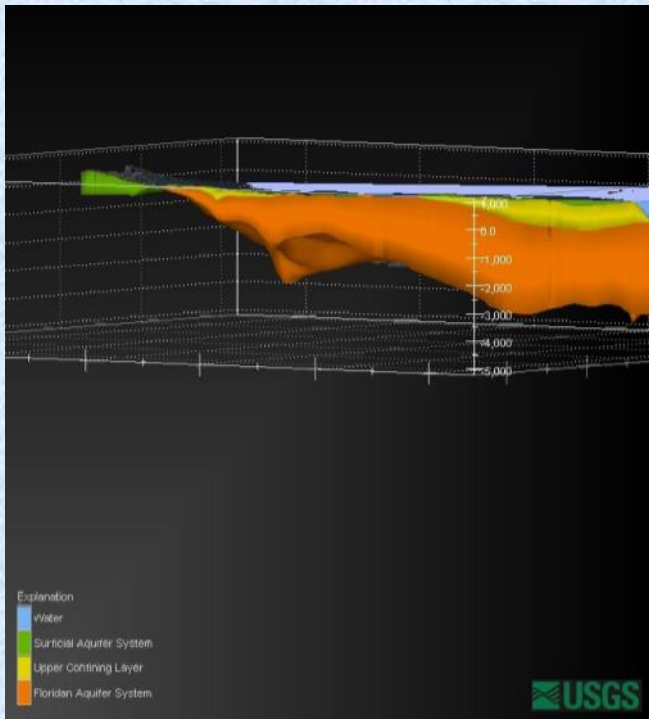
Prior to bidding, each bidder should file Equal Opportunity Affirmative Action Representation Form BOEM-2032 (October 2011) and Equal Opportunity Compliance Report Certification Form BOEM-2033 (October 2011) with the BOEM Gulf of Mexico Region Adjudication Section. This certification is required by 41 CFR part 60 and Executive Order No. 11246, issued September 24, 1965, as amended by Executive Order No. 11375, issued October 13, 1967. Both forms must be on file for the bidder(s) in the GOM Region Adjudication Section prior to the execution of any lease contract.



## Geophysical Data and Information Statement

The Geophysical Data and Information Statement (GDIS) is composed of three parts:

- 1) the “Statement” page includes the company representatives’ information and lists of blocks bid on that used proprietary data and those blocks bid on that did not use proprietary data;
- 2) the “Table” listing the required data about each proprietary survey used (see below); and
- 3) the “Maps” being the live trace maps for each survey that are identified in the GDIS statement and table.



Every bidder submitting a bid on a block in WPA Sale 246, or participating as a joint bidder in such a bid, must submit at the time of bid submission all three parts of the GDIS. A bidder must submit the GDIS *even if a joint bidder or bidders on a specific block also have submitted a GDIS*. Any speculative data that has been reprocessed externally or “in-house” is considered proprietary due to the proprietary processing and is no longer considered to be speculative.

The GDIS must be submitted in a separate and sealed envelope, and identify all proprietary data; reprocessed speculative data, and/or any Controlled Source Electromagnetic surveys, Amplitude Versus Offset, Gravity, or Magnetic data; or other information used as part of the decision to bid or participate in a bid on the block.

The GDIS statement must include the name, phone number, and full address of a contact person and an alternate who are *both knowledgeable about the information and data listed and who are available for 30 days after the sale date*. The GDIS statement also must include entries for all blocks bid upon that did not use proprietary or reprocessed pre- or post-stack geophysical data and information as part of the decision to bid or to participate as a joint bidder in the bid.

The GDIS statement must be submitted even if no proprietary geophysical data and information were used in bid preparation for the block.

The GDIS table should have columns that clearly state the sale number; the bidder company’s name; the block area and block number bid on; the owner of the original data set (i.e., who initially acquired the data); the industry’s original name of the survey (e.g., E Octopus); the BOEM permit number for the survey; whether the data set is a fast track version; whether the data is speculative or proprietary; the data type (e.g., 2-D, 3-D, or 4-D; pre-stack or post-stack; and time or depth); migration algorithm (e.g., Kirchhoff Migration, Wave Equation Migration, Reverse Migration, Reverse Time Migration) of the data; and areal extent of bidder survey (i.e., number of line miles for 2-D or number of blocks for 3-D). Provide the computer storage size, to the nearest gigabyte, of each seismic data and velocity volume used to evaluate the lease block in question. This will be used in estimating the reproduction costs for each data set, if applicable.

The availability of reimbursement of production costs will be determined consistent with 30 CFR 551.13. The next column should state who reprocessed the data (e.g., external company name or “in-house”) and when the date of final reprocessing was completed (month and year). If the data was sent to BOEM for bidding in a previous lease sale, list the date the data was processed (month and year) and indicate if Amplitude Versus Offset (AVO) data was used in the evaluation. BOEM reserves the right to query about alternate data sets, to quality check, and to compare the listed and alternative data sets to determine which data set most closely meets the needs of the fair market value determination process. An example of the preferred format of the table may be found in the Final NOS Package, and a blank digital version of the preferred table may be accessed on the WPA Sale 246 webpage at <http://www.boem.gov/Sale-246/>.

The GDIS maps are live trace maps (in .pdf and ArcGIS shape files) that should be submitted for each *proprietary* survey that is identified in the GDIS table. They should illustrate the actual areal extent of the proprietary geophysical data in the survey (see the “Example of Preferred Format” in the Final NOS Package for additional information).

Pursuant to 30 CFR 551.12 and 30 CFR 556.32, as a condition of the sale, the BOEM Gulf of Mexico RD requests that all bidders and joint bidders submit the proprietary data identified on their GDIS within 30 days after the lease sale (unless they are notified after the lease sale that BOEM has withdrawn the request). This request only pertains to proprietary data that is not commercially available. Commercially available data is not required to be submitted to BOEM, and reimbursement will not be provided if such data is submitted by a bidder. The BOEM Gulf of Mexico RD will notify bidders and joint bidders of any withdrawal of the request, for all or some of the proprietary data identified on the GDIS, within 15 days of the lease sale. Pursuant to 30 CFR part 551 and as a condition of this sale, all bidders required to submit data must ensure that the data is received by BOEM no later than the 30th day following the lease sale, or the next business day if the submission deadline falls on a weekend or Federal holiday. The data must be submitted to BOEM at the following address:

Bureau of Ocean Energy Management  
Resource Studies, MS 881A  
1201 Elmwood Park Blvd.  
New Orleans, LA 70123-2304

BOEM recommends that bidders mark the submission’s external envelope as “Deliver Immediately to DASPU.” BOEM also recommends that the data be submitted in an internal envelope, or otherwise marked, with the following designation: “Proprietary Geophysical Data Submitted Pursuant to Lease Sale 246 and used during <Bidder Name’s> evaluation of Block <Block Number>.”

In the event a person supplies any type of data to BOEM, that person must meet the following requirements to qualify for reimbursement:

- (1) Persons must be registered with the System for Award Management (SAM), formerly known as the Central Contractor Registration (CCR). Your CCR usernames will not work in SAM. A new SAM User Account is needed to register or update your entity’s records. The website for registering is <https://www.sam.gov>.
- (2) Persons must be enrolled in the Department of Treasury’s Internet Payment Platform (IPP) for electronic invoicing. The person must enroll in the IPP at <https://www.ipp.gov/>. Access then will be granted to use IPP for submitting requests for payment. When a request for payment is submitted, it must include the assigned Purchase Order Number on the request.
- (3) Persons must have a current On-line Representations and Certifications Application at <https://www.sam.gov>.



**Please Note:**

The GDIS Information Table **must** be submitted digitally, preferably as an Excel spreadsheet, on a CD or DVD along with the seismic data map(s). If bidders have any questions, please contact

Ms. Dee Smith at (504) 736-2706, or

Mr. John Johnson at (504) 736-2455.

Bidders should refer to Section X of this document, “The Lease Sale: Acceptance, Rejection, or Return of Bids,” regarding a bidder’s failure to comply with the requirements of the Final NOS, including any failure to submit information as required in this Final NOS or Final NOS Package.

**Telephone Numbers/Addresses of Bidders**

BOEM requests that bidders provide this information in the suggested format prior to or at the time of bid submission. The suggested format is included in the Final NOS Package. The form must not be enclosed inside the sealed bid envelope.

**Additional Documentation**

BOEM may require bidders to submit other documents in accordance with 30 CFR 556.46.

## **VIII. BIDDING RULES AND RESTRICTIONS**

**Restricted Joint Bidders**

On May 18, 2015, BOEM published the most recent List of Restricted Joint Bidders in the *Federal Register* at 80 FR 28299. Potential bidders are advised to refer to the *Federal Register*, prior to bidding, for the most current List of Restricted Joint Bidders in place at the time of the lease sale. Please refer to joint bidding provisions at 30 CFR 556.41 for additional restrictions.

**Authorized Signatures**

All signatories executing documents on behalf of bidder(s) must execute the same in conformance with the BOEM qualification records. Bidders are advised that BOEM considers the signed bid to be a legally binding obligation on the part of the bidder(s) to comply with all applicable regulations, including payment of one-fifth of the bonus bid on all high bids. A statement to this effect must be included on each bid form (see the document “Bid Form” contained in the Final NOS Package).

## **Unlawful Combination or Intimidation**

BOEM warns bidders against violation of 18 U.S.C. 1860, prohibiting unlawful combination or intimidation of bidders.

## **Bid Withdrawal**

Bids may be withdrawn only by written request delivered to BOEM prior to the Bid Submission Deadline. The withdrawal request must be on company letterhead and must contain the bidder's name, its BOEM qualification number, the map name/number, and the block number(s) of the bid(s) to be withdrawn. The withdrawal request must be executed by an authorized signatory of the bidder and must be executed in conformance with the BOEM qualification records. Signatories must be authorized to bind their respective legal business entities (e.g., a corporation, partnership, or LLC), and documentation must be on file with BOEM setting forth this authority to act on the business entity's behalf for purposes of bidding and lease execution under OCSLA (e.g., business charter or articles, incumbency certificate, or power of attorney). The name and title of the authorized signatory must be typed under the signature block on the withdrawal request. The BOEM Gulf of Mexico RD, or the RD's designee, will indicate any approval by signing and dating the withdrawal request

## **Bid Rounding**

The bonus bid amount must be stated in whole dollars. Minimum bonus bid calculations, including all rounding, for all blocks are shown in the document entitled "List of Blocks Available for Leasing," which is included in this Final NOS Package. If the acreage of a block contains a decimal figure, then prior to calculating the minimum bonus bid, BOEM has rounded up to the next whole acre. The appropriate minimum rate per acre was then applied to the whole (rounded up) acreage. If this calculation resulted in a fractional dollar amount, the minimum bonus bid was rounded up to the next whole dollar amount. The bonus bid amount must be greater than or equal to the minimum bonus bid in whole dollars.

# **IX. FORMS**

The Final NOS Package includes instructions, samples, and/or the preferred format for the following items. BOEM strongly encourages bidders to use these formats; should bidders use another format, they are responsible for including all the information specified for each item in this Final NOS Package.

- (1) [Bid Form](#)
- (2) [Sample Completed Bid](#)
- (3) [Sample Bid Envelope](#)
- (4) [Sample Bid Mailing Envelope](#)
- (5) [Telephone Numbers/Addresses of Bidders Form](#)
- (6) [GDIS Form](#)
- (7) [GDIS Envelope Form](#)



## **X. THE LEASE SALE**

### **Bid Opening and Reading**

Sealed bids received in response to the Final NOS will be opened at the place, date, and hour specified in the “DATE AND TIME” and “LOCATION” sections of this document. The opening of the bids is for the sole purpose of publicly announcing and recording the bids received; no bids will be accepted or rejected at that time.

### **Bonus Bid Deposit for Apparent High Bids**

Each bidder submitting an apparent high bid must submit a bonus bid deposit to the U.S. Department of the Interior’s Office of Natural Resources Revenue (ONRR) equal to one-fifth of the bonus bid amount for each such bid. A copy of the notification of the high bidder’s one-fifth bonus bid amount may be obtained at the EFT Area outside the Bid Reading Room on the day of the bid opening, or it may be obtained on the BOEM website at <http://www.boem.gov/Sale-246/> under the heading “Notification of EFT 1/5 Bonus Liability.” All payments must be deposited electronically into an interest-bearing account in the U.S. Treasury by 11:00 a.m. Eastern Time the day following the bid reading (no exceptions). Account information is provided in the “Instructions for Making Electronic Funds Transfer Bonus Payments” found on the BOEM website identified above

BOEM requires bidders to use EFT procedures for payment of one-fifth bonus bid deposits for WPA Sale 246, following the detailed instructions contained on the ONRR Payment Information webpage at <http://www.onrr.gov/FM/PayInfo.htm>. Acceptance of a deposit does not constitute and shall not be construed as acceptance of any bid on behalf of the United States.

### **Withdrawal of Blocks**

The United States reserves the right to withdraw any block from this lease sale prior to issuance of a written acceptance of a bid for the block.

### **Acceptance, Rejection, or Return of Bids**

The United States reserves the right to reject any and all bids. No bid will be accepted, and no lease for any block will be awarded to any bidder, unless:

- (1) the bidder has complied with all requirements of the Final NOS Package and applicable regulations;
- (2) the bid submitted is the highest valid bid; and
- (3) the amount of the bid has been determined to be adequate by the authorized officer.

Any bid submitted that does not conform to the requirements of the Final NOS and Final NOS Package, OCSLA, BOEM regulations or other applicable statute or regulation, may be rejected and returned to the bidder. The U.S. Department of Justice and the Federal Trade Commission will review the results of the lease sale for antitrust issues prior to the acceptance of bids and issuance of leases. To ensure that the U.S. Government receives a fair return for the conveyance of leases from this sale, high bids will be evaluated in accordance with BOEM’s bid adequacy procedures. A copy of current procedures, “Modifications to the Bid Adequacy Procedures,” published at 64 FR 37560 on July 12, 1999, can be obtained from the BOEM Gulf of Mexico Region Public Information Office, or via the BOEM Gulf of Mexico Region website at <http://www.boem.gov/Bid-Adequacy-Procedures/>. For Sale 246, the water depth categories are specified as (1) less than 400 meters and (2) 400 meters or greater.

**Proposed Changes for Bid Adequacy Review Procedures**

BOEM published a notification in the *Federal Register*, at 79 FR 62461-62463 (October 17, 2014), at <http://www.gpo.gov/fdsys/pkg/FR-2014-10-17/pdf/2014-24727.pdf>, proposing the elimination of one of its acceptance rules, the Number of Bids Rule, from its bid adequacy procedures. While BOEM is still in the process of evaluating the proposed change to its acceptance rules, there will be no changes to the bid adequacy procedures for WPA Sale 246. For the existing procedures, see “Modifications to the Bid Adequacy Procedures,” at 64 FR 37560-37562 (July 12, 1999), at <http://www.boem.gov/Bid-Adequacy-Procedures/>.

**Lease Award**

BOEM requires each bidder awarded a lease to:

- (1) execute all copies of the lease (Form BOEM-2005 [October 2011], as amended);
- (2) pay by EFT the balance of the bonus bid amount and the first year’s rental for each lease issued in accordance with the requirements of 30 CFR 218.155 and 556.47(f) (ONRR requests that only one transaction be used for payment of the four-fifths bonus bid amount and the first year’s rental); and
- (3) satisfy the bonding requirements of 30 CFR part 556, subpart I, as amended.

**XI. DELAY OF SALE**

The BOEM Gulf of Mexico RD has the discretion to change any date, time, and/or location specified in the Final NOS Package in case of an event that the BOEM Gulf of Mexico RD deems may interfere with the carrying out of a fair and orderly lease sale process. Such events could include, but are not limited to, natural disasters (e.g., earthquakes, hurricanes, and floods), wars, riots, acts of terrorism, fires, strikes, civil disorder, or other events of a similar nature. In case of such events, bidders should call (504) 736-0557, or access the BOEM website at

<http://www.boem.gov>

for information regarding any changes.



\_\_\_\_\_  
s/Abigail Ross Hopper

\_\_\_\_\_  
July 8, 2015

Abigail Ross Hopper  
Director, Bureau of Ocean Energy Management

Date



---

---

# ***Leasing Activities Information***

**BOEM** U.S. Department of the Interior  
Bureau of Ocean Energy Management  
Gulf of Mexico Region  
BUREAU OF OCEAN ENERGY MANAGEMENT

---

---

## **LEASE STIPULATIONS**



One or more of five lease stipulations will be applied to leases resulting from this lease sale on blocks shown on the map “Final, Western Planning Area, Lease Sale 246, August 19, 2015, Stipulations and Deferred Blocks” included in this Final NOS Package. In addition, the “List of Blocks Available for Leasing” contained in this Final NOS Package will identify the lease stipulations applicable to each block listed. These lease stipulations are as follows:

[Stipulation No. 1 – Topographic Features](#)

[Stipulation No. 2 – Military Areas](#)

[Stipulation No. 3 – United Nations Convention on the Law of the Sea Royalty Payment](#)

[Stipulation No. 4 – Protected Species](#)

[Stipulation No. 5 – Agreement between the United States of America and the United Mexican States Concerning Transboundary Hydrocarbon Reservoirs in the Gulf of Mexico](#)



(Stipulation No. 1, together with the appropriate Topographic Features Stipulation Map, will be included only in leases issued as a result of this lease sale on blocks within the areas so indicated in the Western and Central Gulf of Mexico Topographic Features Stipulation Map Package. The package is available from the Bureau of Ocean Energy Management (BOEM) Gulf of Mexico (GOM) Region Public Information Office and on the BOEM website at [http://www.boem.gov/Topo-Stip-Map-Package/.](http://www.boem.gov/Topo-Stip-Map-Package/))

### Stipulation No. 1 – Topographic Features

This stipulation provides for protection of the following banks through the applicable mitigation measures in the Western Planning Area (WPA):

Bank Name	No Activity Zone (defined by isobaths in meters)
<b>Shelf Edge Banks</b>	
West Flower Garden Bank	100 (Defined by 1/4 x 1/4 x 1/4 system)
East Flower Garden Bank	100 (Defined by 1/4 x 1/4 x 1/4 system)
MacNeil Bank	82
29 Fathom Bank	64
Rankin Bank	85
Bright Bank <sup>1</sup>	85
Stetson Bank	52
Appelbaum Bank	85
<b>Low Relief Banks<sup>3</sup></b>	
Mysterious Bank	74, 76, 78, 80, 84
Coffee Lump	Various
Blackfish Ridge	70
Big Dunn Bar	65
Small Dunn Bar	65
32 Fathom Bank	52
Claypile Bank <sup>3</sup>	50
<b>South Texas Banks<sup>5</sup></b>	
Dream Bank	78, 82
Southern Bank	80
Hospital Bank	70
North Hospital Bank	68
Aransas Bank	70
South Baker Bank	70
Baker Bank	70

Notes:

1. Central Planning Area bank in the GOM with a portion of its “1-Mile Zone” and/or “3-Mile Zone” in the WPA.
2. Only paragraph A applies.
3. Paragraphs A and B apply. In paragraph B, monitoring of the effluent to determine the effect on the biota of Claypile Bank must be required rather than shunting.
4. Only paragraphs A and B apply.



The lessee and its operators, personnel, and subcontractors are responsible for implementing all applicable mitigation measures outlined in the most current Notices to Lessees and Operators at <http://www.boem.gov/notices-to-lessees-and-operators/>, which provide guidance on how to follow the requirements of this stipulation. See the attached “Topographic Features Stipulation Map” and the figures in the “Western and Central Gulf of Mexico Topographic Features Stipulation Map Package” on the Bureau of Ocean Energy Management’s (BOEM) website at <http://www.boem.gov/Topo-Stip-Map-Package/>. In addition to the foregoing, the lessee, its operators, personnel, and subcontractors, as applicable, shall comply with the following:

- A. No activity, including the placement of structures, drilling rigs, pipelines, or anchoring, will be allowed within the listed isobath (“No Activity Zone”) of the banks listed above.
- B. Operations within the area shown as the “1,000-Meter Zone” on the attached “Topographic Features Stipulation Map” must be restricted by shunting all drill cuttings and drilling fluids to the bottom through a structurally sound downpipe that terminates at an appropriate distance, but no more than 10 meters, from the bottom.
- C. Operations within the area shown as the “1-Mile Zone” on the attached “Topographic Features Stipulation Map” must be restricted by shunting all drill cuttings and drilling fluids to the bottom through a structurally sound downpipe that terminates at an appropriate distance, but no more than 10 meters, from the bottom. Where a “1-Mile Zone” is designated, the “1,000-Meter Zone” in paragraph B is not designated. This restriction on operations also applies to areas surrounding the Flower Garden Banks, namely the “4-Mile Zone” surrounding the East Flower Garden Bank and the West Flower Garden Bank.
- D. Operations within the area shown as “3-Mile Zone” on the attached “Topographic Features Stipulation Map” must be restricted by shunting all drill cuttings and drilling fluids from development operations to the bottom through a structurally sound downpipe that terminates at an appropriate distance, but no more than 10 meters, from the bottom. If more than two exploration wells are to be drilled from the same surface location within the “3-Mile Zone,” all drill cuttings and drilling fluids must be restricted by shunting to the bottom through a downpipe that terminates at an appropriate distance, but no more than 10 meters, from the bottom.



(Stipulation No. 2 will be included in leases issued as a result of this lease sale, located within the Warning Areas as shown on the map “Final, Western Planning Area, Lease Sale 246, August 19, 2015, Stipulations and Deferred Blocks” included in this Final Notice of Sale Package.)

## **Stipulation No. 2 – Military Areas**

### **A. Hold and Save Harmless**

Whether compensation for such damage or injury might be due under a theory of strict or absolute liability or otherwise, the lessee assumes all risks of damage or injury to persons or property that occur in, on, or above the Outer Continental Shelf (OCS), and to any persons or to any property of any person or persons who are agents, employees, or invitees of the lessee, its agents, independent contractors, or subcontractors doing business with the lessee in connection with any activities being performed by the lessee in, on, or above the OCS, if such injury or damage to such person or property occurs by reason of the activities of any agency of the United States (U.S.) Government, its contractors or subcontractors, or any of its officers, agents, or employees, being conducted as a part of, or in connection with, the programs and activities of the command headquarters listed in the table located in section C. Operational.

Notwithstanding any limitation of the lessee’s liability in Section 14 of the lease, the lessee assumes this risk whether such injury or damage is caused in whole or in part by any act or omission, regardless of negligence or fault, of the U.S. Government, its contractors or subcontractors, or any of its officers, agents, or employees. The lessee further agrees to indemnify and save harmless the U.S. Government against all claims for loss, damage, or injury sustained by the lessee, or to indemnify and save harmless the U.S. Government against all claims for loss, damage, or injury sustained by the agents, employees, or invitees of the lessee, its agents, or any independent contractors or subcontractors doing business with the lessee in connection with the programs and activities of the aforementioned military installation, whether the same be caused in whole or in part by the negligence or fault of the U.S. Government, its contractors or subcontractors, or any of its officers, agents, or employees and whether such claims might be sustained under a theory of strict or absolute liability or otherwise.

### **B. Electromagnetic Emissions**

The lessee agrees to control its own electromagnetic emissions and those of its agents, employees, invitees, independent contractors, or subcontractors emanating from individual designated defense warning areas in accordance with requirements specified by the commander of the command headquarters listed in the following table to the degree necessary to prevent damage to, or unacceptable interference with, Department of Defense flight, testing, or operational activities conducted within individual designated warning areas. Necessary monitoring, control and coordination with the lessee, its agents, employees, invitees, independent contractors, or subcontractors will be effected by the commander of the appropriate onshore military installation conducting operations in the particular warning area provided, however, that control of such electromagnetic emissions shall in no instance prohibit all manner of electromagnetic communication during any period of time between a lessee, its agents, employees, invitees, independent contractors, or subcontractors, and onshore facilities.

### **C. Operational**

The lessee, when operating, or causing to be operated on its behalf, a boat, ship, or aircraft traffic in an individual designated warning area, must enter into an agreement with the commander of the individual command headquarters listed in the following list, prior to commencing such traffic. Such an agreement will provide for positive control of boats, ships, and aircraft operating in the warning areas at all times.

Warning and Water Test Area	Command Headquarters
W-59	Naval Air Station JRB 159 Fighter Wing 400 Russell Avenue, Box 27 Building 285 (Operations) New Orleans, Louisiana 70143-0027 Telephone: (504) 391-8695/8696
W-147	147 OSS/OSA Air Field Management 14657 Sneider Street Houston, Texas 77034-5586 Telephone: (281) 929-2710/2803 Email: <a href="mailto:Ronald.McNeal@navy.mil">Ronald.McNeal@navy.mil</a>
W-228	Chief, Naval Air Training Attention: Tom Bily CNATRA N386 ATC and Space Management Naval Air Station Corpus Christi, Texas 78419-5100 Telephone: (361) 961-0145 Email: <a href="mailto:thomas.bily@navy.mil">thomas.bily@navy.mil</a>
W-602	VQ-4 Operations Department 7791 Mercury Road Tinker AFB, Oklahoma 73145-8704 Telephone: (405) 739-5700/5702 Email: <a href="mailto:tara.buckley@navy.mil">tara.buckley@navy.mil</a>



(Stipulation No. 3 will be included only in leases issued as a result of this lease sale beyond the United States [U.S.] Exclusive Economic Zone [EEZ] in the area formerly known as the Western Gap, as shown on the map “Final, Western Planning Area, Lease Sale 246, August 19, 2015, Stipulations and Deferred Blocks” included in this Final Notice of Sale Package.)

### **Stipulation No. 3 – United Nations Convention on the Law of the Sea Royalty Payment**

If the United States becomes a party to the 1982 United Nations Convention on the Law of the Sea (UNCLOS, or Convention) prior to or during the life of a lease issued by the United States on a block or portion of a block located beyond its Exclusive Economic Zone (EEZ) as defined in UNCLOS, and subject to such conditions that the Senate may impose through its constitutional role of advice and consent, then the following royalty payment lease provisions will apply to the lease so issued, consistent with Article 82 of UNCLOS:

- A. UNCLOS requires payments annually by coastal states party to the Convention with respect to all production at a site after the first five years of production at that site. Any such payments will be made by the U.S. Government and not the lessee.
- B. For the purpose of this stipulation regarding payments by the lessee to the United States, each lease constitutes a separate site, whether or not a lease is committed to a unit.
- C. For the purpose of this stipulation, the first production year begins on the first day of commercial production (excluding test production). Once a production year begins, it will run for a period of 365 days, whether or not the lease produces continuously in commercial quantities. Subsequent production years will begin on the anniversary date of first production.
- D. If total lease production during the first five years following first production exceeds the total royalty suspension volume(s) provided in the lease terms, or through application and approval of relief from royalties, the provisions of this stipulation will not apply. If, after the first five years of production, but prior to termination of this lease, production exceeds the total royalty suspension volume(s) provided in the lease terms, or through application and approval of relief from royalties, the provisions of this stipulation no longer will apply effective the day after the suspension volumes have been produced.
- E. If, in any production year after the first five years of lease production, due to lease royalty suspension provisions or through application and approval of relief from royalties, no lease production royalty is due or payable by the lessee to the United States, then the lessee will be required to pay, as stipulated in paragraph I below, UNCLOS-related royalty in the following amount so that the required Convention payments may be made by the U.S. Government as provided under the Convention:
  - 1) In the sixth year of production, 1 percent of the value of the sixth year’s lease production saved, removed, or sold from the leased area;
  - 2) After the sixth year of production, the Convention-related royalty payment rate will increase by 1 percent for each subsequent year until the twelfth year and will remain at 7 percent thereafter until lease termination.
- F. If the United States becomes a party to UNCLOS after the fifth year of production from the lease, and a lessee is required, as provided herein, to pay UNCLOS-related royalty, the amount of the royalty due will be based on the above payment schedule as determined from first production. For example, the U.S. Government’s accession to UNCLOS in the tenth year of lease production would result in an UNCLOS-related royalty payment of 5 percent of the value of the tenth year’s lease production, saved, removed, or sold from the lease. The following year, a payment of 6 percent would be due and so forth, as stated above, up to a maximum of 7 percent per year.



- G. If, in any production year after the first five years of lease production, due to lease royalty suspension provisions or through application and approval of relief from royalties, lease production royalty is paid but is less than the payment provided for by the Convention, then the lessee will be required to pay to the U.S. Government the Convention-related royalty in the amount of the shortfall.
- H. In determining the value of production from the lease if a payment of Convention-related royalty is to be made, the provisions of the lease and applicable regulations will apply.
- I. The UNCLOS-related royalty payment(s) required under paragraphs E through G of this stipulation, if any, will not be paid monthly but will be due and payable to the Office of Natural Resources Revenue on or before 30 days after expiration of the relevant production lease year.
- J. The lessee will receive royalty credit in the amount of the UNCLOS-related royalty payment required under paragraphs E through G of this stipulation, which will apply to royalties due under the lease for which the Convention-related royalty accrued in subsequent periods as non-Convention-related royalty payments become due.
- K. Any lease production for which the lessee pays no royalty other than a Convention-related requirement, due to lease royalty suspension provisions or through application and approval of relief from royalties, will count against the lease's applicable royalty suspension or relief volume.
- L. The lessee will not be allowed to apply or recoup any unused UNCLOS-related credit(s) associated with a lease that has been relinquished or terminated.

(Stipulation No. 4 will be included in all leases issued as a result of this lease sale.)

**Stipulation No. 4 – Protected Species**

- A. The Endangered Species Act (16 U.S.C. 1531-1544) and the Marine Mammal Protection Act (MMPA) (16 U.S.C. 1361-1423h) are designed to protect threatened and endangered species and marine mammals and apply to activities on the Outer Continental Shelf (OCS). The OCS Lands Act (43 U.S.C. 1331-1356a) provides that the OCS should be made available for expeditious and orderly development subject to environmental safeguards, in a manner which is consistent with the maintenance of competition and other national needs (see 43 U.S.C. 1332). The Bureau of Ocean Energy Management (BOEM) and the Bureau of Safety and Environmental Enforcement (BSEE) comply with these laws on the OCS.
- B. The lessee and its operators must:
1. Collect and remove flotsam resulting from activities related to exploration, development, and production of this lease;
  2. Post signs in prominent places on all vessels and platforms used as a result of activities related to exploration, development, and production of this lease detailing the reasons (legal and ecological) why release of debris must be eliminated;
  3. Observe for marine mammals and sea turtles while on vessels, reduce vessel speed to 10 knots or less when assemblages of cetaceans are observed, and maintain a distance of 100 yards (91 meters) or greater from whales, and a distance of 50 yards (45 meters) or greater from small cetaceans and sea turtles;
  4. Employ mitigation measures prescribed by BOEM/BSEE or the National Marine Fisheries Service (NMFS) for all seismic surveys, including the use of an “exclusion zone” based upon the appropriate water depth, ramp-up and shutdown procedures, visual monitoring, and reporting;
  5. Identify important habitats, including designated critical habitat, used by listed species (e.g., sea turtle nesting beaches, piping plover critical habitat), in oil spill contingency planning and require the strategic placement of spill cleanup equipment to be used only by personnel trained in less-intrusive cleanup techniques on beaches and bay shores; and
  6. Immediately report all sightings and locations of injured or dead protected species (e.g., marine mammals and sea turtles) to the appropriate stranding network. If oil and gas industry activity is responsible for the injured or dead animal (e.g., because of a vessel strike), the responsible parties should remain available to assist the stranding network. If the injury or death was caused by a collision with the lessee’s vessel, the lessee must notify BSEE within 24 hours of the strike.
- C. BOEM and BSEE issue Notices to Lessees and Operators (NTLs), which more fully describe measures implemented in support of the above-mentioned implementing statutes and regulations, as well as measures identified by the U.S. Fish and Wildlife Service and NMFS arising from, among others, conservation recommendations, rulemakings pursuant to the MMPA, or consultation. The lessee and its operators, personnel, and subcontractors, while undertaking activities authorized under this lease, must implement and comply with the specific mitigation



measures outlined in NTL No. 2012-JOINT-G01 (Vessel Strike Avoidance and Injured/Dead Protected Species Reporting), NTL No. 2012-JOINT-G02 (Implementation of Seismic Survey Mitigation Measures and Protected Species Observer Program), and NTL No. 2012-BSEE-G01 (Marine Trash and Debris Awareness and Elimination). At the lessee's option, the lessee, its operators, personnel, and contractors may comply with the most current measures to protect species in place at the time an activity is undertaken under this lease, including, but not limited to, new or updated versions of the NTLs identified in this paragraph. The lessee and its operators, personnel, and subcontractors will be required to comply with the mitigation measures, identified in the above referenced NTLs, and additional measures in the conditions of approvals for their plans or permits.



(Stipulation No. 5 will be included in leases issued as a result of this lease sale that are wholly or partially located within 3 statute miles of the Maritime and Continental Shelf Boundary with Mexico, defined as the “Boundary Area” and as shown on the map “Final, Western Planning Area, Lease Sale 246, August 19, 2015, Stipulations and Deferred Blocks” included in this Final Notice of Sale Package. The term “Boundary Area” means an area comprised of any and all blocks in the Western and Central Planning Areas that are wholly or partially located within 3 statute miles of the Maritime and Continental Shelf Boundary with Mexico, as the Maritime Boundary is delimited in the Treaty to Resolve Pending Boundary Differences and Maintain the Rio Grande and Colorado River as the International Boundary, signed November 24, 1970; the Treaty on Maritime Boundaries between the United Mexican States and the United States of America, signed on May 4, 1978; and as the continental shelf in the Western Gulf of Mexico beyond 200 nautical miles is delimited in the Treaty between the Government of the United Mexican States and the Government of the United States of America, signed on June 9, 2000.)

**Stipulation No. 5 – Agreement between the United States of America and the United Mexican States Concerning Transboundary Hydrocarbon Reservoirs in the Gulf of Mexico**

The Agreement between the United States of America and the United Mexican States Concerning Transboundary Hydrocarbon Reservoirs in the Gulf of Mexico (Agreement), signed on February 20, 2012, entered into force on July 18, 2014. All activities carried out under this lease must comply with the Agreement and any law, regulation, or condition of approval of a unitization agreement, plan, or permit adopted by the United States to implement the Agreement before or after issuance of this lease. The lessee is subject to, and must comply with, all terms of the Agreement, including, but not limited to, the following requirements:

- A. When the United States is obligated under the Agreement to provide information that may be considered confidential, commercial, or proprietary to a third-party or the Government of the United Mexican States, if the lessee holds such information, the lessee is required to provide it to the lessor as provided for in the Agreement;
- B. When the United States is obligated under the Agreement to prohibit commencement of production on a lease, the Bureau of Safety and Environmental Enforcement (BSEE) will direct a Suspension of Production with which the lessee must comply;
- C. When the United States is obligated under the Agreement to seek development of a transboundary reservoir under a unitization agreement, the lessee is required to cooperate and explore the feasibility of such development with a licensee of the United Mexican States;
- D. When there is a proven transboundary reservoir, as defined by the Agreement, and the relevant parties, including the lessee, fail to conclude a unitization agreement, the lessee’s rights to produce the hydrocarbon resources will be limited by the terms of the Agreement;
- E. If the lessee seeks to jointly explore or develop a transboundary reservoir with a licensee of the United Mexican States, the lessee is required to submit to BSEE information and documents that comply with and contain terms consistent with the Agreement, including, but not limited to, a proposed unitization agreement that designates the unit operator for the transboundary unit and provides for the allocation of production and any redetermination of the allocation of production; and

F. The lessee is required to comply with and abide by determinations issued as a result of the Agreement's dispute resolution process on, among other things, the existence of a transboundary reservoir, and the allocation and/or reallocation of production.

The lessee and its operators, personnel, and subcontractors are required to comply with these and any other additional measures necessary to implement the provisions of the Agreement, including, but not limited to, conditions of approvals for their plans and permits for activities related to any transboundary reservoir or geologic structure subject to the Agreement.

A copy of the Agreement is attached to this lease. The lessee accepts the risk that any provision of the Agreement or any U.S. law, regulation, or condition of approval of a unitization agreement, plan, or permit implementing the Agreement may increase or decrease the lessee's obligations and rights under the lease. The summary of provisions of the Agreement set forth above is provided for the lessee's reference. To the extent this summary differs or conflicts with the express language of the Agreement or implementing regulations, the provisions of the Agreement and regulations are incorporated by reference in their entirety and will control and be enforceable as binding provisions of this lease.





---

---

# ***Leasing Activities Information***

**BOEM** U.S. Department of the Interior  
Bureau of Ocean Energy Management  
Gulf of Mexico Region  
BUREAU OF OCEAN ENERGY MANAGEMENT

---

---

## **INFORMATION TO LESSEES**



**This document contains Information to Lessees (ITL) clauses designed to inform potential bidders of select applicable Federal requirements and other information that may be of benefit to bidders participating in this sale.**

### **Table of Contents**

1. [Navigation Safety](#)
2. [Ordnance Disposal Areas in the WPA](#)
3. [Existing and Proposed Artificial Reefs/Rigs-to-Reefs](#)
4. [Lightering Zones](#)
5. [Indicated Hydrocarbons List](#)
6. [Military Areas in the WPA](#)
7. [Bureau of Safety and Environmental Enforcement \(BSEE\) Inspection and Enforcement of Certain Coast Guard Regulations](#)
8. [Potential Sand Dredging Activities in the WPA](#)
9. [Notice of Arrival on the Outer Continental Shelf](#)
10. [Bidder/Lessee Notice of Obligations Related to Criminal/Civil Charges and Offenses, Suspension, or Debarment](#)
11. [Protected Species](#)
12. [Flower Garden Banks Expansion](#)



1. Navigation Safety. Bidders are advised that operations on certain blocks may be restricted by the designation of fairways, precautionary zones, anchorages, safety zones, or traffic separation schemes established by the U.S. Coast Guard (USCG) pursuant to the Ports and Waterways Safety Act (33 U.S.C. 1221-1236), as amended, and the Deepwater Port Act (33 U.S.C. 1501-1524). Bidders are advised to review the USCG regulations at 33 CFR part 150, including 33 CFR 150.940, "Safety zones for specific deepwater ports," and the Louisiana Offshore Oil Port Safety Zones. Bidders also are advised to review the USCG regulations at 33 CFR part 147 – Safety Zones. These regulations establish a 500-meter (1,640-foot) safety zone around several oil and gas production facilities on the Outer Continental Shelf (OCS), measured from each point on its outer edge or from its construction site, so as not to interfere with the use of recognized sea lanes essential to navigation. These regulations prevent all vessels from entering or remaining in the safety zones except as follows: (1) an attending vessel, (2) a vessel under 100 feet in length overall not engaged in towing, or (3) a vessel authorized by the Eighth Coast Guard District Commander. These facilities and their locations are specifically identified in 33 CFR part 147.

For additional USCG information, contact the Eighth District Waterways Branch, 500 Poydras Street, New Orleans, Louisiana 70130, or at (504) 671-2107.

U.S. Army Corps of Engineers (USACE) permits are required for construction of any artificial islands, installations, and other devices permanently or temporarily attached to the seabed located on the Outer Continental Shelf (OCS) in accordance with section 4(e) of the OCS Lands Act, as amended.

For additional USACE information, contact Mr. Martin Mayer, Regulatory Section Chief, P.O. Box 60267, New Orleans, Louisiana 70160-0267, or at (504) 862-2255.

2. Ordnance Disposal Areas in the WPA. Bidders are advised that three inactive ordnance disposal areas are located in the Corpus Christi, East Breaks, and Galveston Area South Addition areas, as shown on the map entitled "[Stipulations and Deferred Blocks](#)" included in the Final NOS Package. These areas were used to dispose of ordnance of unknown composition and quantity. These areas have not been used for ordnance disposal since about 1970. Water depths in the Corpus Christi area range from approximately 600 to 900 meters. Water depths in the East Breaks area range from approximately 300 to 700 meters. Water depths in the Galveston South area range from approximately 90 to 200 meters. Bottom sediments in these areas are generally soft, consisting of silty clays. Exploration and development activities in these areas require precautions commensurate with the potential hazards.
3. Existing and Proposed Artificial Reefs/Rigs-to-Reefs. Bidders are advised that there are OCS artificial reef planning and general permit areas for the Gulf of Mexico Region (GOMR) in which reef sites are or may be established for use by applicable State Rigs-to-Reefs programs. Rigs-to-Reefs proposals for reefing oil and gas structures must be accepted by the appropriate State and approved by the Bureau of Safety and Environmental Enforcement (BSEE) GOMR. The State Artificial Reef program developing a reef site must also obtain a permit from the USACE. Each State's Artificial Reefs/Rigs-to-Reefs program is managed under that State's Artificial Reef Plan. For more information, see the contact information in the table below.



State	Coordinator	Phone	URL
AL	Craig Newton	(251) 861-2882	<a href="http://www.outdooralabama.com/artificial-reefs">http://www.outdooralabama.com/artificial-reefs</a>
FL	Jon Dodrill	(850) 487-0554	<a href="http://myfwc.com/conservation/saltwater/artificial-reefs/ar-program/">http://myfwc.com/conservation/saltwater/artificial-reefs/ar-program/</a>
LA	Mike McDonough	(225) 763-5418	<a href="http://www.wlf.louisiana.gov/fishing/artificial-reef-program">http://www.wlf.louisiana.gov/fishing/artificial-reef-program</a>
MS	James Sanders	(228) 523-4089	<a href="http://www.dmr.ms.gov/joomla16/index.php/marine-fisheries/artificial-reef">http://www.dmr.ms.gov/joomla16/index.php/marine-fisheries/artificial-reef</a>
TX	Dale Shively	(512) 389-4686	<a href="http://www.tpwd.state.tx.us/landwater/water/habitats/artificial_reef/">http://www.tpwd.state.tx.us/landwater/water/habitats/artificial_reef/</a>

4. Lightering Zones. Bidders are advised that the USCG has designated certain areas of the OCS as lightering zones for the purpose of permitting single hull vessels to offload oil within the U.S. Exclusive Economic Zone. Such designation may have implications for oil and gas operations in the areas. See 33 CFR 156.300-156.330 for the regulations concerning lightering zones. For more information, contact the Eighth District Waterways Branch, 500 Poydras Street, New Orleans, Louisiana 70130, or at (504) 671-2107.
5. Indicated Hydrocarbons List. Bidders are advised that BOEM makes available, approximately three months prior to a lease sale, a list of unleased blocks in the Central, Western, and Eastern Planning Areas that have wellbores with indicated hydrocarbons. Information relating to production, wellbores, and pay range for each block is included (see the BOEM website at <http://www.boem.gov/Indicated-Hydrocarbon-List>). Bidders should be aware that prior lessees on these lease blocks may have continuing rights and obligations with respect to the wells and infrastructure developed under the prior lessee's lease, for at least a year after termination of the prior lessee's lease (see 30 CFR part 250, subpart Q). Lessees seeking the right to use preexisting platforms, pipelines, wells, or other infrastructure on a lease block must first obtain BSEE approval and, in the event the request is made within the time BSEE authorizes for the completion of decommissioning, the express consent of the prior lessee. Bidders should also refer to 30 CFR 250.1702 for the circumstances under which lessees accrue decommissioning liabilities, including, but not limited to, when reentering wells that previously were plugged.
6. Military Areas in the WPA. Bidders are advised that Stipulation No. 2, Military Areas, found within the document "Lease Stipulations" included in the Final NOS Package, will apply to leases in any new Military Warning and Water Test Areas that may be established by the Federal Aviation Administration (FAA) and any blocks that previously were subject to the stipulation. Military Warning and Water Test Areas are established in the FAA Air Traffic Document JO 7400.8W, "Title 14-Aeronautics and Space - Chapter 1 Federal Aviation Administration - Subchapter Airspace - Part 73 - Special Use Airspace Regulatory and Non-regulatory." This document may be downloaded from the FAA website at <http://www.faa.gov/documentLibrary/media/Order/SUA.pdf>.

The lessee is responsible for establishing and maintaining contact and coordinating with the military commander(s) in any Military Warning and Water Test Area in which operations, radio communications, or other traffic is planned during the occupation and development of any lease, including boats, ships, or aircraft traffic that passes through a Military Warning and Water Test Area, to a leased block that is not in a Military Warning and Water Test Area.



BOEM recommends lessees establish and maintain contact and coordinate with the appropriate military commander(s), whether or not their lease is subject to a Military Areas Stipulation.

For more information, contact:

Federal Aviation Administration - Airspace Office  
Houston Air Route Traffic Control Center (ARTCC)  
Attention: Mike McGee  
16600 John F. Kennedy Boulevard  
Houston, Texas 77032  
Telephone: (281) 230-5563 (mission support for daily schedules)  
Telephone: (281) 230-5520 (operations support for procedural updates and information )

BOEM advises lessees to refer to the most current Notice to Lessees and Operators (NTL) on Military Warning and Water Test Areas. For more information, including a map of the Military Warning and Water Test Areas, see the most recent NTL, No. 2014-G04 "Military Warning and Water Test Areas," available from the BOEM Gulf of Mexico Region Public Information Office at the address at the end of this document, or see BOEM's website at <http://www.boem.gov/Notices-to-Lessees-and-Operators/>.

7. BSEE Inspection and Enforcement of Certain Coast Guard Regulations. Bidders are advised to review the USCG regulations at 33 CFR part 140, subpart B – Inspections. These regulations authorize BSEE to perform inspections on fixed OCS facilities engaged in OCS activities and to enforce USCG regulations applicable to those facilities in accordance with 33 CFR parts 140-147. For more information, contact the Prevention Division, USCG District 8, at 500 Poydras Street, New Orleans, Louisiana 70130, or at (504) 671-2150.
8. Potential Sand Dredging Activities in the WPA. Bidders are advised that offshore dredging activities performed in order to obtain OCS sand for beach nourishment and coastal restoration projects will occur in some of the blocks listed below:

#### **WPA Blocks**

Sabine Pass Area – 10, 16, 40, 44

High Island Area – 47, 48, 71, 72, 73, 74, 75, 76, 88, 89, 114, 199, 200, 202

High Island East Addition – 38, 39, 45, 46

West Cameron West Addition – 157, 160, 161

A BOEM-Texas Cooperative Sand Program identified offshore sand deposits at Heald Bank and Sabine Bank sand bodies for possible use in coastal restoration projects along the Texas coast. Although no specific beach nourishment or coastal restoration projects using OCS sand resources have been identified, future projects in this area may occur.



BOEM advises lessees to refer to the most current NTL for obligations regarding significant OCS sediment resources. The most recent NTL, No. 2009-G04 “Significant OCS Sediment Resources in the GOM,” may be found at <http://www.boem.gov/Notices-to-Lessees-and-Operators>. NTL No. 2009-G04 states that “[i]f it is determined that significant OCS sediment resources may be impacted by a proposed activity, the BOEM Gulf of Mexico Region may require you to undertake measures deemed economically, environmentally, and technically feasible to protect the resources to the maximum extent practicable. Measures may include modification of operations and monitoring of pipeline locations after installation.”

For more information or to obtain a map of the potentially affected blocks, contact the BOEM Gulf of Mexico Regional Supervisor, Office of Environment, at (504) 736-2759. Information also is available on BOEM’s website at <http://www.boem.gov/Managing-Multiple-Uses-in-the-Gulf-of-Mexico/>.

9. Notice of Arrival on the Outer Continental Shelf. Bidders are advised that the USCG has published a Final Rule on the “Notice of Arrival on the Outer Continental Shelf” (76 FR 2254, January 13, 2011). This Final Rule, effective February 14, 2011, and codified at 33 CFR 146.405, implements provisions of the Security and Accountability for Every Port Act of 2006 and requires owners or operators of U.S. and foreign flag floating facilities, Mobile Offshore Drilling Units, and vessels to submit notice of arrival information to the National Vessel Movement Center (<http://www.nvmc.uscg.gov/NVMC/default.aspx>) prior to engaging in OCS activities (33 CFR part 146). Since publication of the Final Rule, the Coast Guard and Maritime Transportation Act of 2012 (Pub. L. No. 112-213) was signed into law by the President of the United States on December 20, 2012, and mandates that “the regulations required under section 109(a) of the Security and Accountability For Every Port Act of 2006 (33 U.S.C. 1223 note [Pub. L. 109-347, §109]) dealing with notice of arrival requirements for foreign vessels on the Outer Continental Shelf shall not apply to a vessel documented under section 12105 of title 46, United States Code, unless the vessel arrives from a foreign port or place” (Pub. L. No. 112-213, §704).

For more information, contact:

U.S. Coast Guard  
CVC-2 Port State Control Oversight  
Telephone: (202) 372-1218

10. Bidder/Lessee Notice of Obligations Related to Criminal/Civil Charges and Offenses, Suspension, or Debarment.

- A. Information a Bidder/Lessee Must Provide to BOEM Related to Criminal/Civil Charges and Offenses, Suspension, or Debarment: Under 2 CFR 180.335, before bidders submit a bid, they must notify BOEM in writing if they know that they:
  - are presently excluded or disqualified;
  - have been convicted within the preceding three years of any of the offenses listed in 2 CFR 180.800(a), or have had a civil judgment rendered against them for one of those offenses within that time period;
  - are presently indicted for or otherwise criminally or civilly charged by a governmental entity (Federal, State, or local) with commission of any of the offenses listed in 2 CFR 180.800(a);



or

- have had one or more public transactions (Federal, State, or local) terminated within the preceding three years for cause or default.

Under 2 CFR 180.350, after bidders obtain a lease, they must notify BOEM in writing if they learn that:

- they failed to disclose information earlier, as required by 2 CFR 180.335; or
- due to changed circumstances, they or any of the principals for the transaction now meet any of the criteria in 2 CFR 180.335.

B. Effect of a Conviction on a Bidder/Lessee Under the Clean Air Act or the Clean Water Act: Under 2 CFR 1532.1110, if bidders are convicted of any offense described in 2 CFR 1532.1105, they automatically are disqualified from eligibility to receive any lease by award or assignment (i.e., [a] covered transaction under subparts A through I of 2 CFR part 180, or prohibited awards under 48 CFR part 9, subpart 9.4), if they:

- Will perform any part of the transaction or award at the facility giving rise to their conviction (called the violating facility); and
- They own, lease, or supervise the violating facility.

**NOTE:** A conviction of an offense described in 2 CFR 1532.1105 automatically disqualifying bidders from eligibility as described in 2 CFR 1532.1110 set forth in “B” above triggers the notice requirements in 2 CFR 180.335 and 180.350 set forth in “A” above.

11. Protected Species. Bidders are advised that BOEM is including in the Final NOS Package a lease stipulation to address activities that may have an impact on species afforded special protection under the law, including, but not limited to, the Endangered Species Act (ESA) and the Marine Mammal Protection Act (MMPA) (see Stipulation 4: Protected Species in the Final NOS Package). As noted in the Final NOS Package, this lease stipulation is proposed to apply to all lease blocks that may be made available in WPA Sale 246. The purpose of the stipulation is to ensure that the lessees acknowledge and agree that they will be required to implement measures designed to reduce or avoid potential impacts on these protected species during post lease activities. As new species are listed for protection and as new measures and mitigations are identified to protect such species in the future (e.g., through ongoing or future consultations under the ESA or authorizations issued under the MMPA), BOEM and BSEE may condition approvals of plans and permits on implementation of the most current measures and mitigations in place at the time. Potential bidders should be aware that BOEM and BSEE are currently engaged in consultations under the ESA with the U.S. Fish and Wildlife Service and the National Marine Fisheries Service (NMFS), which are expected to result in the issuance of biological opinions and related terms and conditions for the protection of these species. BOEM and BSEE also are petitioning NMFS for rulemaking under the MMPA that may result in additional mitigations for protected marine mammals.



12. Proposed Expansion of the Flower Garden Banks National Marine Sanctuary. Bidders are advised that on February 3, 2015, NOAA published a Notice of Intent (NOI) in the *Federal Register* announcing the initiation of a review of Flower Garden Banks National Marine Sanctuary (FGBNMS or Sanctuary) boundaries, based on the recommendation contained within the Sanctuary Expansion Action Plan of the FGBNMS Management Plan (April 2012). This review process will be conducted concurrently with the preparation of a draft environmental impact statement (DEIS) evaluating the proposed expansion of the Sanctuary boundaries near the East and West Flower Garden Banks and Stetson Bank, and will consider incorporation of Horseshoe Bank, McGrail Bank, Geyer Bank, Bright Bank, Sonnier Bank, Alderdice Bank, MacNeil Bank, Rankin Bank, and 28 Fathom Bank. [80 Fed. Reg. 5699 (Feb. 3, 2015); <http://www.gpo.gov/fdsys/pkg/FR-2015-02-03/pdf/2015-01949.pdf>]. During this review and evaluation, NOAA may include or remove additional banks, add other resources, or modify boundaries around the previously identified banks. All reasonable boundary expansion scenarios will be analyzed during the NEPA process and made available to the public for review and comment when NOAA publishes the DEIS.

Bidders are advised that certain activities related to oil and gas exploration and development are already prohibited within a portion of several of the banks recommended for expansion, as these areas have been designated “No Activity Zones” by BOEM (See Stipulation 1: Topographic Features). These restrictions are also explained in NTL No. 2009–G39: “Biologically Sensitive Underwater Features and Areas,” for the Central and Western planning areas of the OCS in the Gulf of Mexico.

For up to date information related to the proposed expansion process contact George Schmahl at 409-621-5151, ext. 102 or [fgbexpansion@noaa.gov](mailto:fgbexpansion@noaa.gov).

**Gulf of Mexico Region Public Information Office**

**Bureau of Ocean Energy Management**

**1201 Elmwood Park Boulevard**

**New Orleans, Louisiana 70123-2394**

**Telephone: (504) 736-2519 or (800) 200-GULF**

**BOEM Gulf of Mexico Region website at:**

<http://www.boem.gov/>





---

---

# ***Leasing Activities Information***

**BOEM** U.S. Department of the Interior  
Bureau of Ocean Energy Management  
Gulf of Mexico Region  
BUREAU OF OCEAN ENERGY MANAGEMENT

---

---

# **BID FORM AND ENVELOPE**





## **BID FORM AND ENVELOPE**

Bidders are *strongly urged* to use the attached formats for the bid form and envelope. For your convenience, a blank bid form has been provided which may be copied and filled in. Please use large boldface-type style, such as Times New Roman, size 12.

### **Bid Form:**

1. Company name as shown on file with the Bureau of Ocean Energy Management (BOEM), Gulf of Mexico (GOM) company number (with or without preceding zeros), company address, map name, map number, and block number must appear on all bids.
2. A statement acknowledging that the bidder(s) understand that they are legally required to comply with all applicable regulations and to pay one-fifth of the bonus bid amount on all high bids *must* be included on the bid form.
3. Amount Bid must be in a whole dollar figure.
4. Amount Per Acre is not required. The BOEM will calculate the per acre amount for all official reports based upon official leasing map or protraction diagram acreage.
5. Proportional interest of joint bids must not exceed five decimal places; total interest must always equal 100 percent. There is no limit to the number of joint bidders participating.
6. Type authorized signer's name and title (if applicable) under signature. Each joint bidder must also sign. The typed name and signature must agree exactly. The *name and title (if applicable) must agree exactly* with the name and title (if applicable) on file in the BOEM Gulf of Mexico OCS Region Adjudication Section.
7. Instructions for making EFT Payments are available with the Final Notice of Sale documents on our website <http://www.boem.gov/Sale-246/> from the Public Information Unit.

### **Bid Envelope:**

Please use format as shown on page 4 of this document. Put the name and GOM Company Number (with or without preceding zeros), of the *submitting company only* on the envelope.

**BID FORM**

Regional Director, DOI  
Bureau of Ocean Energy Management  
Gulf of Mexico OCS Region  
1201 Elmwood Park Boulevard  
New Orleans, Louisiana 70123-2394

Oil and Gas Lease Sale: \_\_\_\_\_  
Date of Lease Sale: \_\_\_\_\_  
Company Submitting Bid: \_\_\_\_\_  
GOM Company Number: \_\_\_\_\_

Oil and Gas Lease Bid

It is understood that this bid legally binds the bidder(s) to comply with all applicable regulations, including paying the 1/5th bonus on all high bids, as provided in the Final Notice of Sale.

The following bid is submitted for an oil and gas lease on the area and block of the Outer Continental Shelf specified below:

Map Name	Map Number	Block Number	Amount Bid
_____	_____	_____	\$ _____
GOM Company Number	Percent Interest	Company Name(s), Address(es), and Signature(s)	
_____	_____	_____ _____ _____	
		By: _____ _____ _____	
_____	_____	_____ _____ _____	
		By: _____ _____ _____	
_____	_____	_____ _____ _____	
		By: _____ _____ _____	

TOTAL:                      100.00

**BID FORM**

Regional Director, DOI  
Bureau of Ocean Energy Management  
Gulf of Mexico OCS Region  
1201 Elmwood Park Boulevard  
New Orleans, Louisiana 70123-2394

Oil and Gas Lease Sale: 246  
Date of Lease Sale: August 19, 2015  
Company Submitting Bid: Ideas Galor  
GOM Company Number: 50137

Oil and Gas Lease Bid

It is understood that this bid legally binds the bidder(s) to comply with all applicable regulations, including paying the 1/5th bonus on all high bids, as provided in the Final Notice of Sale.

The following bid is submitted for an oil and gas lease on the area and block of the Outer Continental Shelf specified below:

Map Name	Map Number	Block Number	Amount Bid
<u>Amery Terrace</u>	<u>NGG15-09</u>	<u>230</u>	<u>\$ 16,157,623</u>

GOM Company Number	Percent Interest	Company Name(s), Address(es), and Signature(s)
--------------------	------------------	--

<u>50999</u>	<u>33.33</u>	<u>Explorer LTD</u> <u>Box 1234567</u> <u>Dime Box, Texas 12345</u>
--------------	--------------	---

By: I. W. In  
Vice President

<u>51115</u>	<u>33.33</u>	<u>O &amp; G Trans</u> <u>Box 54321</u> <u>North Zulich, Texas 12345</u>
--------------	--------------	--

By: M. E. Too, II  
Attorney-in-Fact

<u>50137</u>	<u>33.34</u>	<u>Ideas Galor</u> <u>5 Swamp Boulevard</u> <u>New Orleans, Louisiana 12345</u>
--------------	--------------	---

By: I. Al So  
President

TOTAL: 100.00



**SAMPLES:**

**Bid Envelope for Regular Bids**

Ideas Galor - GOM Company Number 50137

Amery Terrace (Map Number NG15-09)

Block Number 230

**SEALED BID FOR OIL AND GAS LEASE SALE 246  
NOT TO BE OPENED UNTIL 9:00 A.M., Wednesday, August 19, 2015**

---

---

# ***Leasing Activities Information***

**BOEM** U.S. Department of the Interior  
Bureau of Ocean Energy Management  
Gulf of Mexico Region  
BUREAU OF OCEAN ENERGY MANAGEMENT

---

---

# **BIDDER INFORMATION FORM**





United States Department of the Interior  
Bureau of Ocean Energy Management  
Adjudication Section (GM 250E)  
1201 Elmwood Park Boulevard  
New Orleans, LA 70123-2394  
(504) 736-2436

**Telephone Numbers/Addresses of Bidders Form**

The following information is provided relative to bids submitted for OCS Lease Sale Number:

Name of Company Participating in a Bid(s): \_\_\_\_\_

BOEM Company Number: \_\_\_\_\_ Tax Identification Number: \_\_\_\_\_

General Contact Person: \_\_\_\_\_  
(Individual) (Area Code – Phone Number(s))

\_\_\_\_\_  
(E-mail Address)

I. Items to be E-Mailed or FED EX'ed (e.g. leases and high bid acceptance notification) must be sent to:

\_\_\_\_\_  
(Individual) (Area Code – Phone Number(s))

\_\_\_\_\_  
(Street Address) (City, State, Zip)

\_\_\_\_\_  
(E-mail Address)

II. EFT payments will be coordinated by:

\_\_\_\_\_  
(Primary Individual) (Area Code – Phone Number) / (Fax Area Code-Phone Number)

\_\_\_\_\_  
(E-mail Address)

\_\_\_\_\_  
(Alternate Individual) (Area Code – Phone Number) / (Fax Area Code-Phone Number)

\_\_\_\_\_  
(E-mail Address)

III. ACH refunds will be made to (Note: do not provide FedWire information for refunds):

\_\_\_\_\_  
(Name of Receiving Financial Organization) (Recipient Account Number at Receiving Financial Organization)

\_\_\_\_\_  
(City and State of Receiving Financial Organization) (Recipient name in which Account is Maintained)

\_\_\_\_\_  
Corporation.  
(Nine-digit American Bankers Association Routing Number)

Note: The receiving financial organization must be a U.S.

**NOTE: WE ARE REQUESTING THAT EVERY BIDDER, INCLUDING JOINT BIDDERS, PROVIDE THIS INFORMATION FOR EACH LEASE SALE IN THE FORMAT SUGGESTED ABOVE. PLEASE PROVIDE THIS INFORMATION PRIOR TO BEGINNING OF LEASE SALE.**



---

---

# ***Leasing Activities Information***

**BOEM** U.S. Department of the Interior  
Bureau of Ocean Energy Management  
Gulf of Mexico Region  
BUREAU OF OCEAN ENERGY MANAGEMENT

---

---

## **GEOPHYSICAL DATA AND INFORMATION STATEMENT (GDIS) EXAMPLE OF PREFERRED FORMAT**







## **GDIS Data And Information Statement Definitions In Order Of Appearance:**

**Primary Company Contact** should be :

1. *knowledgeable about the data sets* identified as used in evaluating the block(s);
2. in a position to provide *additional information* about the data upon BOEM request;
3. able to expedite the delivery of the information/data; and
4. available up to 30 days after the sale date. This individual may be contacted for information in regards to data used and any other pertinent information relating to the evaluation of the Sale block(s) in question.

This includes seismic, CSEM (Controlled Source Electro Magnetic Data), gravity & magnetic, AVO data, etc. This individual may be contacted by BOEM if there is a problem with the submitted GDIS or requested data (e.g., incorrect machine code format, I/O error, etc.).

**Alternate Company Contact** may be contacted if the Primary Company Contact is not available. The Alternate Company Contact should meet the criteria listed in the definition of the Primary Company Contact.

**Area** means the OCS Protraction Area of the block bid upon in the sale.

**Block** means the OCS block bid upon in the sale.

**Company Official** means an individual with signatory authorization on file in the BOEM Gulf of Mexico Region Adjudication Unit qualification records.

**Company Address** means the official physical mailing address including street address, city, state, and zip code of the “Company Official” defined above, or the address where the BOEM data requisition should be sent.



**Example of GDIS Table (Spreadsheet)**

1. The spreadsheet should be filled out with as much information as you know about each survey being listed. If any information is not known, place a dash in that space.
2. The following table **must be submitted digitally**, preferably as an Excel worksheet on a CD or DVD. While formatting is generally not critical, ALL columns shown below must be included and in the same order.

**NOTE:** A blank example GDIS Table in Excel format is available at the following link: <http://www.boem.gov/Sale-246/>

Sale	Bidder Company	Block Area	Block Number	Owner of Original Data Set (WGC, CGG, Etc.)	Original Industry Names (Crystal Wats)	BOEM Permit	Is Data a Fast Track	Is Data Proprietary or Speculative	Data Type Used for Sale (2D/3D PSDM, CSEM, Gravity)	Migration Algorithm	Live Survey Coverage (2D Miles, 3D Blocks)	Data Size in Giga Bytes	If Data Was Reprocessed, By Whom	Date Final Reprocessing Completed (Mo, Yr.)	If Data Was Sent to BOEM Previous to Current Sale, List Date	Did You Use AVO Data
246	Company Name	GC	400	Western	E-Octopus III	L07-012	No	Prop	3D PSDM	RTM	10	4	CGG/Veritas	2010	6/2012	No
246	Company Name	ST	170	IGC	Louisiana Shelf	N/A	No	Spec	Gravity	-	GOM	N/A	-	-	No	No
246	Company Name	WR	200	CGG	Phase 1WAZ	L07-006	Yes	Spec	3D PSDM	KIRCH	5	2	-	-	No	No
246	Company Name	EI	100	Fairfield	Fairfield	N/A	No	Prop	3D PSDM	AVO (Near-Far)	5	2	In-House from Spec Gathers	2012	5/2013	Yes



## **GDIS Table Definitions in Order of Appearance**

**Sale** means the current sale number.

**Bidder Company** is the name of your company.

**Block Area** means the OCS Protraction Area of the block bid upon in the sale.

**Block Number** means the OCS block bid upon in the sale.

**Owner of Original Data** means the company that acquired and processed the original data set. Indicate if the original data is proprietary to your company or if it is a speculative survey purchased from the company who originally acquired and processed the data.

**Original Industry Survey Name** means the name of the original survey.

**Permit Number** means the OCS permit number assigned by BOEM when the original survey was first acquired. *This number can be obtained from the data owner.*

**Data Fast Track** means the vendor sent your company a copy of the data before the processing is completed so that you can use the data for the sale.

**Proprietary Data Type** is any data that was solely acquired by an E&P Company or Speculative Data that has become proprietary through reprocessing. Any Speculative data such as 2-D or 3-D, pre-stack or post-stack, time or depth, amplitude with offset (AVO), inversion, CSEM, gravity and magnetic data that has been modified or changed from its original processing would be considered proprietary due to the proprietary processing.

**Speculative Data Type** is data that is available for purchase from a vendor; the original data “right out of the box”.

**Data Type used for sale** means the data description: 2-D or 3-D, pre-stack or post-stack, time or depth, amplitude with offset (AVO), inversion, CSEM (Controlled Source Electro Magnetic Data), gravity, etc. that was used for the sale.

**Migration Algorithm Used for sale** means the type of migration (e.g., Kirchhoff, beam, wave equation, reverse time migration, etc.) used for the sale.

**Live Survey Coverage** means the number of line miles of 2D or the number of blocks of 3D data that comprise the data set identified.

**Dataset Size in Giga Bytes** refers to the SEG-Y file size in Gigabytes for 32 bit data.



**If Data was reprocessed, by whom (Reprocessing Company)** means the party who reprocessed the data set identified under Data Type. *If the data was reprocessed internally, please answer "In-House."* *If the data was reprocessed by an outside vendor, please name the company that reprocessed the data.* Additionally, **Reprocessing** is the alteration of the original seismic data to suppress noise, enhance signal and migrate seismic events to the appropriate location in space. Other types of data may also be reprocessed including gravity, magnetics, CSEM (Controlled Source Electro Magnetic Data), etc., to improve the data quality. **Reprocessed Data** refers to the final version of the reprocessed data used in evaluation for OCS block(s) bid upon.

**Date Reprocessing Completed** (MO, YR) this means the month and year that the reprocessing was completed. If the month is not known list the year.

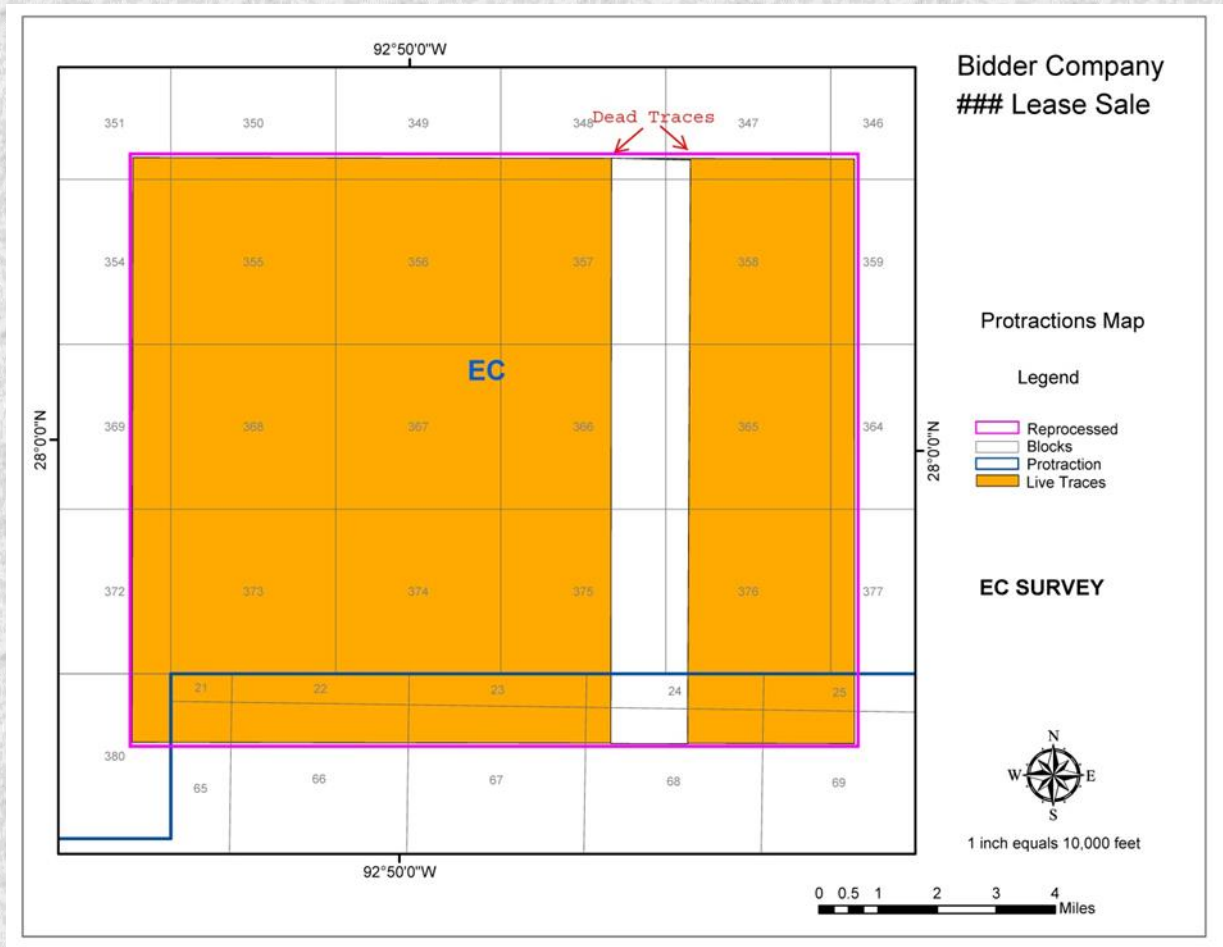
**Data Sent to BOEM** means BOEM has an identical copy of data used in the geophysical evaluation of the current lease block. Please indicate the date of transfer to BOEM and the associated sale number. Data may also have been sent to BOEM for a WCD or for the express purpose of re-evaluating reserves calculations.

**Did you use AVO data means** did you use Amplitude Versus Offset stacks during the evaluation of the blocks bid upon. AVO is the seismic reflection amplitude as a function of incidence angle.



## Submittal of Reprocessed Data Survey Map

Example Seismic Survey Live Trace Map:



1. The reprocessed seismic data survey map should be submitted in the two preferred formats listed below:
  - a. PDF format: The map should be of such a scale that the protraction areas, blocks and block numbers are visible
  - b. ArcGIS Shape File: The shape file should include protractions areas, blocks and block numbers. The datum should be NAD1927. The map should not be projected; use latitudes and longitudes.



## Submittal of Reprocessed Seismic Data

1. When submitting seismic data to BOEM, the following deliverables and formats are expected for 3-D seismic data:
  - a. Three-dimensional final processed and migrated seismic volume(s) recorded on USB External Hard Drive (formats: Linux ext2, ext3 or NTFS), LTO5, LTO4, LTO3, LTO2, or DVD media in SEG-Y standard exchange format.
  - b. Digital bin-centered data of final locations associated with the survey(s) (first and last bin-centered points for each line) recorded on CD-ROM(s) and displayed in UK00A format (NAD 27 projection).
  - c. A digital copy of the processing sequences that were applied to the data, along with a digital basemap image of the seismic coverage on a CD or DVD.
  - d. Digital copies of SEG-Y byte positions for the three-dimensional digital data. Listings of the seismic lines on each data tape. Digital copies of workstations loading parameters for the data set, including survey azimuth, in-line spacing, trace or CDP spacing, sample rate, record length and the latitude, longitude (both in NAD 27 projection), line number, trace number for each corner position, (upper left, lower left, upper right, and lower right) recorded on CD-ROM.
  - e. The velocity model(s) used to generate the above depth-migrated data set(s) recorded on USB External Hard Drive (formats: Linux ext2, ext3 or NTFS), LTO5, LTO4, LTO3, LTO2, or DVD media in SEG-Y standard exchange format.
  
2. As stated in the NOS:
  - a. The data should be submitted to BOEM at the following address:

Bureau of Ocean Energy Management  
Resource Studies, GM 881A  
1201 Elmwood Park Blvd.  
New Orleans, LA 70123-2304
  - b. BOEM recommends that you mark the submission's external envelope as "Deliver Immediately to DASPU."
  - c. BOEM also recommends that the data be submitted in an internal envelope, or otherwise marked, with the following designation "Proprietary Geophysical Data Submitted Pursuant to Lease Sale <Sale Number> and used during <Bidder Name's> evaluation of Block <Block Number>."

**GDIS Envelope**

Geophysical Data and Information Statement for Oil and Gas Lease Sale 246

Company Name

GOM Company Qualification Number #####

Proprietary Data



---

---

# ***Leasing Activities Information***

**BOEM** U.S. Department of the Interior  
Bureau of Ocean Energy Management  
Gulf of Mexico Region  
BUREAU OF OCEAN ENERGY MANAGEMENT

---

---

## **LIST OF BLOCKS AVAILABLE FOR LEASING**



UNITED STATES DEPARTMENT OF THE INTERIOR  
BUREAU OF OCEAN ENERGY MANAGEMENT  
GULF OF MEXICO REGION  
*List of Blocks Available for Leasing in Sale 246*

07-JUL-2015

---

**Column Headings and Abbreviations used herein:**

**A/P - All or Portion of Block:**

A - All of Block is available for Leasing Consideration

P - Portion of Block is available for Leasing Consideration; Block may be partially leased or transected by an administrative boundary

**L - Newly Available Since Last Sale in This Planning Area:**

Y - Block is newly available for leasing (i.e. it was leased or otherwise unavailable in the last sale in this Planning Area)

N - Block was also offered for leasing in the last sale in this Planning Area

**Minimum Bid Per Acre** - Minimum Bonus Bid Amount Per Acre or Fraction Thereof

**Minimum Bid Per Block** - Minimum Bonus Bid Amount for this Block

**Rent Per Acre** - Rental Rate Per Acre or Fraction Thereof

**Bid System(s):**

RS20 - 0-<200m water depth; possible royalty suspension volume of 35 bcf for >=20,000 feet; 18 3/4% Royalty Rate

RS21 - 200-<400m water depth; possible royalty suspension volume of 35 bcf for >=20,000 feet; 18 3/4% Royalty Rate

R21 - 400-<800m water depth; 18 3/4% Royalty Rate

R22 - 800-<1600m water depth; 18 3/4% Royalty Rate

R23 - >1600m water depth; 18 3/4% Royalty Rate

**Stipulation(s): numbers denote the stipulation(s) listed below that will apply to a lease awarded on each tract.**

1 - TOPOGRAPHIC FEATURES

2 - MILITARY AREAS

3 - LAW OF THE SEA

4 - PROTECTED SPECIES

5 - AGREEMENT BETWEEN USA AND THE UNITED MEXICAN STATES CONCERNING TRANSBOUNDARY HYDROCARBON RESERVOIRS IN THE GOM



UNITED STATES DEPARTMENT OF THE INTERIOR  
 BUREAU OF OCEAN ENERGY MANAGEMENT  
 GULF OF MEXICO REGION

SALE: 246  
 07-JUL-2015  
 PAGE: 1

Sale Number: 246

*List of Blocks Available for Leasing*

L Map/Official Protraction Diagram (OPD) Name	Map/OPD Number	Block Number	A / P	Available Federal Acreage	Minimum Bid	Lease Term	Minimum Bid	Rent	Bid System	Stipulation(s)
					Per Acre		Per Block	Per Acre		
N South Padre Island Area	TX1	1027	P	1,603.150000	\$25.00	5	\$40,100	\$7.00	RS20	4
N South Padre Island Area	TX1	1028	A	5,760.000000	\$25.00	5	\$144,000	\$7.00	RS20	2, 4
N South Padre Island Area	TX1	1029	A	5,760.000000	\$25.00	5	\$144,000	\$7.00	RS20	2, 4
N South Padre Island Area	TX1	1030	A	5,760.000000	\$25.00	5	\$144,000	\$7.00	RS20	2, 4
N South Padre Island Area	TX1	1031	A	5,760.000000	\$25.00	5	\$144,000	\$7.00	RS20	2, 4
N South Padre Island Area	TX1	1032	A	5,760.000000	\$25.00	5	\$144,000	\$7.00	RS20	2, 4
N South Padre Island Area	TX1	1033	A	5,760.000000	\$25.00	5	\$144,000	\$7.00	RS20	2, 4
N South Padre Island Area	TX1	1038	A	5,760.000000	\$25.00	5	\$144,000	\$7.00	RS20	2, 4
N South Padre Island Area	TX1	1039	A	5,760.000000	\$25.00	5	\$144,000	\$7.00	RS20	2, 4
N South Padre Island Area	TX1	1040	A	5,760.000000	\$25.00	5	\$144,000	\$7.00	RS20	2, 4
N South Padre Island Area	TX1	1041	A	5,760.000000	\$25.00	5	\$144,000	\$7.00	RS20	2, 4
N South Padre Island Area	TX1	1042	A	5,760.000000	\$25.00	5	\$144,000	\$7.00	RS20	2, 4
N South Padre Island Area	TX1	1043	P	5,390.540000	\$25.00	5	\$134,775	\$7.00	RS20	2, 4
N South Padre Island Area	TX1	1044	P	139.900000	\$25.00	5	\$3,500	\$7.00	RS20	4
N South Padre Island Area	TX1	1049	P	3,720.800000	\$25.00	5	\$93,025	\$7.00	RS20	4
N South Padre Island Area	TX1	1050	A	5,760.000000	\$25.00	5	\$144,000	\$7.00	RS20	2, 4
N South Padre Island Area	TX1	1051	A	5,760.000000	\$25.00	5	\$144,000	\$7.00	RS20	2, 4
N South Padre Island Area	TX1	1052	A	5,760.000000	\$25.00	5	\$144,000	\$7.00	RS20	2, 4
N South Padre Island Area	TX1	1053	A	5,760.000000	\$25.00	5	\$144,000	\$7.00	RS20	2, 4
N South Padre Island Area	TX1	1054	A	5,760.000000	\$25.00	5	\$144,000	\$7.00	RS20	2, 4
N South Padre Island Area	TX1	1059	A	5,760.000000	\$25.00	5	\$144,000	\$7.00	RS20	2, 4
N South Padre Island Area	TX1	1060	A	5,760.000000	\$25.00	5	\$144,000	\$7.00	RS20	2, 4
N South Padre Island Area	TX1	1061	A	5,760.000000	\$25.00	5	\$144,000	\$7.00	RS20	2, 4
N South Padre Island Area	TX1	1062	A	5,760.000000	\$25.00	5	\$144,000	\$7.00	RS20	2, 4
N South Padre Island Area	TX1	1063	A	5,760.000000	\$25.00	5	\$144,000	\$7.00	RS20	2, 4
N South Padre Island Area	TX1	1064	P	2,099.870000	\$25.00	5	\$52,500	\$7.00	RS20	4
N South Padre Island Area	TX1	1069	P	555.040000	\$25.00	5	\$13,900	\$7.00	RS20	4
N South Padre Island Area	TX1	1070	P	5,744.420000	\$25.00	5	\$143,625	\$7.00	RS20	2, 4
N South Padre Island Area	TX1	1071	A	5,760.000000	\$25.00	5	\$144,000	\$7.00	RS20	2, 4
N South Padre Island Area	TX1	1072	A	5,760.000000	\$25.00	5	\$144,000	\$7.00	RS20	2, 4
N South Padre Island Area	TX1	1073	A	5,760.000000	\$25.00	5	\$144,000	\$7.00	RS20	2, 4

UNITED STATES DEPARTMENT OF THE INTERIOR  
 BUREAU OF OCEAN ENERGY MANAGEMENT  
 GULF OF MEXICO REGION

SALE: 246  
 07-JUL-2015  
 PAGE: 2

Sale Number: 246

*List of Blocks Available for Leasing*

L Map/Official Protraction Diagram (OPD) Name	Map/OPD Number	Block Number	A / P	Available Federal Acreage	Minimum	Lease Term	Minimum	Rent	Bid System	Stipulation(s)
					Bid Per Acre		Bid Per Block	Per Acre		
N South Padre Island Area	TX1	1074	A	5,760.000000	\$25.00	5	\$144,000	\$7.00	RS20	2, 4
N South Padre Island Area	TX1	1081	A	5,760.000000	\$25.00	5	\$144,000	\$7.00	RS20	2, 4
N South Padre Island Area	TX1	1082	A	5,760.000000	\$25.00	5	\$144,000	\$7.00	RS20	2, 4
N South Padre Island Area	TX1	1083	A	5,760.000000	\$25.00	5	\$144,000	\$7.00	RS20	2, 4
N South Padre Island Area	TX1	1084	A	5,760.000000	\$25.00	5	\$144,000	\$7.00	RS20	2, 4
N South Padre Island Area	TX1	1085	P	4,820.820000	\$25.00	5	\$120,525	\$7.00	RS20	4
N South Padre Island Area	TX1	1090	P	3,416.200000	\$25.00	5	\$85,425	\$7.00	RS20	4
N South Padre Island Area	TX1	1091	A	5,760.000000	\$25.00	5	\$144,000	\$7.00	RS20	2, 4
N South Padre Island Area	TX1	1092	A	5,760.000000	\$25.00	5	\$144,000	\$7.00	RS20	2, 4
N South Padre Island Area	TX1	1093	A	5,760.000000	\$25.00	5	\$144,000	\$7.00	RS20	2, 4
N South Padre Island Area	TX1	1094	A	5,760.000000	\$25.00	5	\$144,000	\$7.00	RS20	2, 4
N South Padre Island Area	TX1	1101	A	5,760.000000	\$25.00	5	\$144,000	\$7.00	RS20	2, 4
N South Padre Island Area	TX1	1102	A	5,760.000000	\$25.00	5	\$144,000	\$7.00	RS20	2, 4
N South Padre Island Area	TX1	1103	A	5,760.000000	\$25.00	5	\$144,000	\$7.00	RS20	2, 4
N South Padre Island Area	TX1	1104	A	5,760.000000	\$25.00	5	\$144,000	\$7.00	RS20	2, 4
N South Padre Island Area	TX1	1105	P	2,183.790000	\$25.00	5	\$54,600	\$7.00	RS20	4
N South Padre Island Area	TX1	1110	P	1,207.630000	\$25.00	5	\$30,200	\$7.00	RS20	4
N South Padre Island Area	TX1	1111	A	5,760.000000	\$25.00	5	\$144,000	\$7.00	RS20	2, 4
N South Padre Island Area	TX1	1112	A	5,760.000000	\$25.00	5	\$144,000	\$7.00	RS20	2, 4
N South Padre Island Area	TX1	1113	A	5,760.000000	\$25.00	5	\$144,000	\$7.00	RS20	2, 4
N South Padre Island Area	TX1	1114	A	5,760.000000	\$25.00	5	\$144,000	\$7.00	RS20	2, 4
N South Padre Island Area	TX1	1122	A	5,760.000000	\$25.00	5	\$144,000	\$7.00	RS20	2, 4
N South Padre Island Area	TX1	1123	A	5,760.000000	\$25.00	5	\$144,000	\$7.00	RS20	2, 4
N South Padre Island Area	TX1	1124	A	5,760.000000	\$25.00	5	\$144,000	\$7.00	RS20	2, 4
N South Padre Island Area	TX1	1125	A	5,760.000000	\$25.00	5	\$144,000	\$7.00	RS20	2, 4
N South Padre Island Area	TX1	1126	P	365.320000	\$25.00	5	\$9,150	\$7.00	RS20	4
N South Padre Island Area	TX1	1130	A	.010000	\$25.00	5	\$25	\$7.00	RS20	4
N South Padre Island Area	TX1	1131	P	5,448.740000	\$25.00	5	\$136,225	\$7.00	RS20	2, 4
N South Padre Island Area	TX1	1132	A	5,760.000000	\$25.00	5	\$144,000	\$7.00	RS20	2, 4
N South Padre Island Area	TX1	1133	A	5,760.000000	\$25.00	5	\$144,000	\$7.00	RS20	2, 4
N South Padre Island Area	TX1	1134	A	5,760.000000	\$25.00	5	\$144,000	\$7.00	RS20	2, 4

UNITED STATES DEPARTMENT OF THE INTERIOR  
 BUREAU OF OCEAN ENERGY MANAGEMENT  
 GULF OF MEXICO REGION

SALE: 246  
 07-JUL-2015  
 PAGE: 3

Sale Number: 246

*List of Blocks Available for Leasing*

L Map/Official Protraction Diagram (OPD) Name	Map/OPD Number	Block Number	A / P	Available Federal Acreage	Minimum Bid Per Acre	Lease Term	Minimum Bid Per Block	Rent Per Acre	Bid System	Stipulation(s)
N South Padre Island Area	TX1	1143	A	5,760.000000	\$25.00	5	\$144,000	\$7.00	RS20	2, 4
N South Padre Island Area	TX1	1144	A	5,760.000000	\$25.00	5	\$144,000	\$7.00	RS20	2, 4
N South Padre Island Area	TX1	1145	A	5,760.000000	\$25.00	5	\$144,000	\$7.00	RS20	2, 4
N South Padre Island Area	TX1	1146	P	4,544.370000	\$25.00	5	\$113,625	\$7.00	RS20	2, 4
N South Padre Island Area	TX1	1151	P	3,488.390000	\$25.00	5	\$87,225	\$7.00	RS20	4
N South Padre Island Area	TX1	1152	A	5,760.000000	\$25.00	5	\$144,000	\$7.00	RS20	2, 4
N South Padre Island Area	TX1	1153	A	5,760.000000	\$25.00	5	\$144,000	\$7.00	RS20	2, 4
N South Padre Island Area	TX1	1154	A	5,760.000000	\$25.00	5	\$144,000	\$7.00	RS20	2, 4, 5
N South Padre Island Area	TX1	1163	A	5,760.000000	\$25.00	5	\$144,000	\$7.00	RS20	2, 4, 5
N South Padre Island Area	TX1	1164	A	5,760.000000	\$25.00	5	\$144,000	\$7.00	RS20	2, 4, 5
N South Padre Island Area	TX1	1165	A	5,760.000000	\$25.00	5	\$144,000	\$7.00	RS20	2, 4, 5
N South Padre Island Area	TX1	1166	P	3,254.810000	\$25.00	5	\$81,375	\$7.00	RS20	4, 5
N South Padre Island Area, East Addition	TX1A	1034	A	5,760.000000	\$25.00	5	\$144,000	\$7.00	RS20	2, 4
N South Padre Island Area, East Addition	TX1A	1035	A	5,760.000000	\$25.00	5	\$144,000	\$7.00	RS20	2, 4
N South Padre Island Area, East Addition	TX1A	1036	A	5,760.000000	\$25.00	5	\$144,000	\$7.00	RS20	2, 4
N South Padre Island Area, East Addition	TX1A	1037	A	5,760.000000	\$25.00	5	\$144,000	\$7.00	RS20	2, 4
N South Padre Island Area, East Addition	TX1A	1055	A	5,760.000000	\$25.00	5	\$144,000	\$7.00	RS20	2, 4
N South Padre Island Area, East Addition	TX1A	1056	A	5,760.000000	\$25.00	5	\$144,000	\$7.00	RS20	2, 4
N South Padre Island Area, East Addition	TX1A	1057	A	5,760.000000	\$25.00	5	\$144,000	\$7.00	RS20	2, 4
N South Padre Island Area, East Addition	TX1A	1058	A	5,760.000000	\$25.00	5	\$144,000	\$7.00	RS20	2, 4
N South Padre Island Area, East Addition	TX1A	1075	A	5,760.000000	\$25.00	5	\$144,000	\$7.00	RS20	2, 4
N South Padre Island Area, East Addition	TX1A	1076	A	5,760.000000	\$25.00	5	\$144,000	\$7.00	RS20	2, 4
N South Padre Island Area, East Addition	TX1A	1077	A	5,760.000000	\$25.00	5	\$144,000	\$7.00	RS20	2, 4
N South Padre Island Area, East Addition	TX1A	1078	A	5,760.000000	\$25.00	5	\$144,000	\$7.00	RS20	2, 4
N South Padre Island Area, East Addition	TX1A	1079	A	5,760.000000	\$25.00	5	\$144,000	\$7.00	RS20	2, 4
N South Padre Island Area, East Addition	TX1A	1080	A	5,760.000000	\$25.00	5	\$144,000	\$7.00	RS20	2, 4
N South Padre Island Area, East Addition	TX1A	1095	A	5,760.000000	\$25.00	5	\$144,000	\$7.00	RS20	2, 4
N South Padre Island Area, East Addition	TX1A	1096	A	5,760.000000	\$25.00	5	\$144,000	\$7.00	RS20	2, 4
N South Padre Island Area, East Addition	TX1A	1097	A	5,760.000000	\$25.00	5	\$144,000	\$7.00	RS20	2, 4
N South Padre Island Area, East Addition	TX1A	1098	A	5,760.000000	\$25.00	5	\$144,000	\$7.00	RS20	2, 4
N South Padre Island Area, East Addition	TX1A	1099	A	5,760.000000	\$25.00	5	\$144,000	\$7.00	RS20	2, 4



UNITED STATES DEPARTMENT OF THE INTERIOR  
 BUREAU OF OCEAN ENERGY MANAGEMENT  
 GULF OF MEXICO REGION

SALE: 246  
 07-JUL-2015  
 PAGE: 4

Sale Number: 246

*List of Blocks Available for Leasing*

L Map/Official Protraction Diagram (OPD) Name	Map/OPD Number	Block Number	A / P	Available Federal Acreage	Minimum Bid	Lease Term	Minimum Bid	Rent	Bid System	Stipulation(s)
					Per Acre		Per Block	Per Acre		
N South Padre Island Area, East Addition	TX1A	1100	A	5,760.000000	\$25.00	5	\$144,000	\$7.00	RS20	2, 4
N South Padre Island Area, East Addition	TX1A	1115	A	5,760.000000	\$25.00	5	\$144,000	\$7.00	RS20	2, 4
N South Padre Island Area, East Addition	TX1A	1116	A	5,760.000000	\$25.00	5	\$144,000	\$7.00	RS20	2, 4
N South Padre Island Area, East Addition	TX1A	1117	A	5,760.000000	\$25.00	5	\$144,000	\$7.00	RS20	2, 4
N South Padre Island Area, East Addition	TX1A	1118	A	5,760.000000	\$25.00	5	\$144,000	\$7.00	RS20	2, 4
N South Padre Island Area, East Addition	TX1A	1119	A	5,760.000000	\$25.00	5	\$144,000	\$7.00	RS20	2, 4
N South Padre Island Area, East Addition	TX1A	1120	A	5,760.000000	\$25.00	5	\$144,000	\$7.00	RS20	2, 4
N South Padre Island Area, East Addition	TX1A	1121	A	5,760.000000	\$25.00	5	\$144,000	\$7.00	RS20	2, 4
N South Padre Island Area, East Addition	TX1A	1135	A	5,760.000000	\$25.00	5	\$144,000	\$7.00	RS20	2, 4
N South Padre Island Area, East Addition	TX1A	1136	A	5,760.000000	\$25.00	5	\$144,000	\$7.00	RS20	2, 4
N South Padre Island Area, East Addition	TX1A	1137	A	5,760.000000	\$25.00	5	\$144,000	\$7.00	RS20	2, 4
N South Padre Island Area, East Addition	TX1A	1138	A	5,760.000000	\$25.00	5	\$144,000	\$7.00	RS20	2, 4
N South Padre Island Area, East Addition	TX1A	1139	A	5,760.000000	\$25.00	5	\$144,000	\$7.00	RS20	2, 4
N South Padre Island Area, East Addition	TX1A	1140	A	5,760.000000	\$25.00	5	\$144,000	\$7.00	RS20	2, 4
N South Padre Island Area, East Addition	TX1A	1141	A	5,760.000000	\$25.00	5	\$144,000	\$7.00	RS20	2, 4
N South Padre Island Area, East Addition	TX1A	1142	A	5,760.000000	\$25.00	5	\$144,000	\$7.00	RS20	2, 4
N South Padre Island Area, East Addition	TX1A	1155	A	5,760.000000	\$25.00	5	\$144,000	\$7.00	RS20	2, 4, 5
N South Padre Island Area, East Addition	TX1A	1156	A	5,760.000000	\$25.00	5	\$144,000	\$7.00	RS20	2, 4, 5
N South Padre Island Area, East Addition	TX1A	1157	A	5,760.000000	\$25.00	5	\$144,000	\$7.00	RS20	2, 4, 5
N South Padre Island Area, East Addition	TX1A	1158	A	5,760.000000	\$25.00	5	\$144,000	\$7.00	RS20	2, 4, 5
N South Padre Island Area, East Addition	TX1A	1159	P	5,276.640000	\$25.00	5	\$131,925	\$7.00	RS20	2, 4, 5
N South Padre Island Area, East Addition	TX1A	1160	P	5,377.920000	\$25.00	5	\$134,450	\$7.00	RS20	2, 4, 5
N South Padre Island Area, East Addition	TX1A	1161	P	5,479.120000	\$25.00	5	\$137,000	\$7.00	RS20	2, 4, 5
N South Padre Island Area, East Addition	TX1A	1162	P	5,591.380000	\$25.00	5	\$139,800	\$7.00	RS20	2, 4, 5
N South Padre Island Area, East Addition	TX1A	A 1	A	5,760.000000	\$25.00	5	\$144,000	\$7.00	RS20	2, 4
N South Padre Island Area, East Addition	TX1A	A 2	A	5,760.000000	\$25.00	5	\$144,000	\$7.00	RS20	2, 4
N South Padre Island Area, East Addition	TX1A	A 3	A	5,760.000000	\$25.00	5	\$144,000	\$7.00	RS20	2, 4
N South Padre Island Area, East Addition	TX1A	A 4	A	5,760.000000	\$25.00	5	\$144,000	\$7.00	RS20	2, 4
N South Padre Island Area, East Addition	TX1A	A 5	A	5,760.000000	\$25.00	5	\$144,000	\$7.00	RS20	2, 4
N South Padre Island Area, East Addition	TX1A	A 6	A	5,760.000000	\$25.00	5	\$144,000	\$7.00	RS20	2, 4
N South Padre Island Area, East Addition	TX1A	A 7	A	5,760.000000	\$25.00	5	\$144,000	\$7.00	RS20	2, 4

UNITED STATES DEPARTMENT OF THE INTERIOR  
 BUREAU OF OCEAN ENERGY MANAGEMENT  
 GULF OF MEXICO REGION  
*List of Blocks Available for Leasing*

SALE: 246  
 07-JUL-2015  
 PAGE: 5

Sale Number: 246

L Map/Official Protraction Diagram (OPD) Name	Map/OPD Number	Block Number	A / P	Available Federal Acreage	Minimum Bid	Lease Term	Minimum Bid	Rent	Bid System	Stipulation(s)
					Per Acre		Per Block	Per Acre		
N South Padre Island Area, East Addition	TX1A	A 8	A	5,760.000000	\$25.00	5	\$144,000	\$7.00	RS20	2, 4
N South Padre Island Area, East Addition	TX1A	A 9	A	5,760.000000	\$25.00	5	\$144,000	\$7.00	RS20	2, 4
N South Padre Island Area, East Addition	TX1A	A 10	A	5,760.000000	\$25.00	5	\$144,000	\$7.00	RS20	2, 4
N South Padre Island Area, East Addition	TX1A	A 11	A	5,760.000000	\$25.00	5	\$144,000	\$7.00	RS20	2, 4
N South Padre Island Area, East Addition	TX1A	A 12	A	5,760.000000	\$25.00	5	\$144,000	\$7.00	RS20	2, 4
N South Padre Island Area, East Addition	TX1A	A 13	A	5,760.000000	\$25.00	5	\$144,000	\$7.00	RS20	2, 4
N South Padre Island Area, East Addition	TX1A	A 14	A	5,760.000000	\$25.00	5	\$144,000	\$7.00	RS20	2, 4
N South Padre Island Area, East Addition	TX1A	A 15	A	5,760.000000	\$25.00	5	\$144,000	\$7.00	RS20	2, 4
N South Padre Island Area, East Addition	TX1A	A 16	A	5,760.000000	\$25.00	5	\$144,000	\$7.00	RS20	2, 4
N South Padre Island Area, East Addition	TX1A	A 17	A	5,760.000000	\$25.00	5	\$144,000	\$7.00	RS20	2, 4
N South Padre Island Area, East Addition	TX1A	A 18	A	5,760.000000	\$25.00	5	\$144,000	\$7.00	RS20	2, 4
N South Padre Island Area, East Addition	TX1A	A 19	A	5,760.000000	\$25.00	5	\$144,000	\$7.00	RS20	2, 4
N South Padre Island Area, East Addition	TX1A	A 20	A	5,760.000000	\$25.00	5	\$144,000	\$7.00	RS20	2, 4
N South Padre Island Area, East Addition	TX1A	A 21	A	5,760.000000	\$25.00	5	\$144,000	\$7.00	RS20	2, 4
N South Padre Island Area, East Addition	TX1A	A 22	A	5,760.000000	\$25.00	5	\$144,000	\$7.00	RS20	2, 4
N South Padre Island Area, East Addition	TX1A	A 23	A	5,760.000000	\$25.00	5	\$144,000	\$7.00	RS20	2, 4
N South Padre Island Area, East Addition	TX1A	A 24	A	5,760.000000	\$25.00	5	\$144,000	\$7.00	RS20	2, 4
N South Padre Island Area, East Addition	TX1A	A 25	A	5,760.000000	\$25.00	5	\$144,000	\$7.00	RS20	2, 4
N South Padre Island Area, East Addition	TX1A	A 26	A	5,760.000000	\$25.00	5	\$144,000	\$7.00	RS20	2, 4
N South Padre Island Area, East Addition	TX1A	A 27	A	5,760.000000	\$25.00	5	\$144,000	\$7.00	RS20	2, 4
N South Padre Island Area, East Addition	TX1A	A 28	A	5,760.000000	\$25.00	5	\$144,000	\$7.00	RS20	2, 4
N South Padre Island Area, East Addition	TX1A	A 29	A	5,760.000000	\$25.00	5	\$144,000	\$7.00	RS20	2, 4
N South Padre Island Area, East Addition	TX1A	A 30	A	5,760.000000	\$25.00	5	\$144,000	\$7.00	RS20	2, 4
N South Padre Island Area, East Addition	TX1A	A 31	A	5,760.000000	\$25.00	5	\$144,000	\$7.00	RS20	2, 4
N South Padre Island Area, East Addition	TX1A	A 32	A	5,760.000000	\$25.00	5	\$144,000	\$7.00	RS20	2, 4
N South Padre Island Area, East Addition	TX1A	A 33	A	5,760.000000	\$25.00	5	\$144,000	\$7.00	RS20	2, 4
N South Padre Island Area, East Addition	TX1A	A 34	A	5,760.000000	\$25.00	5	\$144,000	\$7.00	RS20	2, 4
N South Padre Island Area, East Addition	TX1A	A 35	A	5,760.000000	\$25.00	5	\$144,000	\$7.00	RS20	2, 4
N South Padre Island Area, East Addition	TX1A	A 36	A	5,760.000000	\$25.00	5	\$144,000	\$7.00	RS20	2, 4
N South Padre Island Area, East Addition	TX1A	A 37	A	5,760.000000	\$25.00	5	\$144,000	\$7.00	RS20	2, 4
N South Padre Island Area, East Addition	TX1A	A 38	A	5,760.000000	\$25.00	5	\$144,000	\$7.00	RS20	2, 4

UNITED STATES DEPARTMENT OF THE INTERIOR  
 BUREAU OF OCEAN ENERGY MANAGEMENT  
 GULF OF MEXICO REGION  
*List of Blocks Available for Leasing*

SALE: 246  
 07-JUL-2015  
 PAGE: 6

Sale Number: 246

L Map/Official Protraction Diagram (OPD) Name	Map/OPD Number	Block Number	A / P	Available Federal Acreage	Minimum Bid	Lease Term	Minimum Bid	Rent	Bid System	Stipulation(s)
					Per Acre		Per Block	Per Acre		
N South Padre Island Area, East Addition	TX1A	A 39	A	5,760.000000	\$25.00	5	\$144,000	\$7.00	RS20	2, 4
N South Padre Island Area, East Addition	TX1A	A 40	A	5,760.000000	\$25.00	5	\$144,000	\$7.00	RS20	2, 4
N South Padre Island Area, East Addition	TX1A	A 41	A	5,760.000000	\$25.00	5	\$144,000	\$7.00	RS20	2, 4
N South Padre Island Area, East Addition	TX1A	A 42	A	5,760.000000	\$25.00	5	\$144,000	\$7.00	RS20	2, 4
N South Padre Island Area, East Addition	TX1A	A 43	A	5,760.000000	\$25.00	5	\$144,000	\$7.00	RS20	2, 4
N South Padre Island Area, East Addition	TX1A	A 44	A	5,760.000000	\$25.00	5	\$144,000	\$7.00	RS20	2, 4
N South Padre Island Area, East Addition	TX1A	A 45	A	5,760.000000	\$25.00	5	\$144,000	\$7.00	RS20	2, 4
N South Padre Island Area, East Addition	TX1A	A 46	A	5,760.000000	\$25.00	5	\$144,000	\$7.00	RS20	2, 4
N South Padre Island Area, East Addition	TX1A	A 47	A	5,760.000000	\$25.00	5	\$144,000	\$7.00	RS20	2, 4
N South Padre Island Area, East Addition	TX1A	A 48	A	5,760.000000	\$25.00	5	\$144,000	\$7.00	RS20	2, 4
N South Padre Island Area, East Addition	TX1A	A 49	A	5,760.000000	\$25.00	5	\$144,000	\$7.00	RS20	2, 4
N South Padre Island Area, East Addition	TX1A	A 50	A	5,760.000000	\$25.00	5	\$144,000	\$7.00	RS20	2, 4
N South Padre Island Area, East Addition	TX1A	A 51	A	5,760.000000	\$25.00	5	\$144,000	\$7.00	RS20	2, 4
N South Padre Island Area, East Addition	TX1A	A 52	A	5,760.000000	\$25.00	5	\$144,000	\$7.00	RS20	2, 4
N South Padre Island Area, East Addition	TX1A	A 53	A	5,760.000000	\$25.00	5	\$144,000	\$7.00	RS20	2, 4
N South Padre Island Area, East Addition	TX1A	A 54	A	5,760.000000	\$25.00	5	\$144,000	\$7.00	RS20	2, 4
N South Padre Island Area, East Addition	TX1A	A 55	A	5,760.000000	\$25.00	5	\$144,000	\$7.00	RS20	2, 4
N South Padre Island Area, East Addition	TX1A	A 56	A	5,760.000000	\$25.00	5	\$144,000	\$11.00	RS21	2, 4
N South Padre Island Area, East Addition	TX1A	A 57	A	5,760.000000	\$25.00	5	\$144,000	\$7.00	RS20	2, 4
N South Padre Island Area, East Addition	TX1A	A 58	A	5,760.000000	\$25.00	5	\$144,000	\$7.00	RS20	2, 4
N South Padre Island Area, East Addition	TX1A	A 59	A	5,760.000000	\$25.00	5	\$144,000	\$7.00	RS20	2, 4
N South Padre Island Area, East Addition	TX1A	A 60	A	5,760.000000	\$25.00	5	\$144,000	\$7.00	RS20	2, 4
N South Padre Island Area, East Addition	TX1A	A 61	A	5,760.000000	\$25.00	5	\$144,000	\$7.00	RS20	2, 4
N South Padre Island Area, East Addition	TX1A	A 62	A	5,760.000000	\$25.00	5	\$144,000	\$7.00	RS20	2, 4
N South Padre Island Area, East Addition	TX1A	A 63	A	5,760.000000	\$25.00	5	\$144,000	\$7.00	RS20	2, 4
N South Padre Island Area, East Addition	TX1A	A 64	A	5,760.000000	\$25.00	5	\$144,000	\$7.00	RS20	2, 4
N South Padre Island Area, East Addition	TX1A	A 65	A	5,760.000000	\$25.00	5	\$144,000	\$7.00	RS20	2, 4
N South Padre Island Area, East Addition	TX1A	A 66	A	5,760.000000	\$25.00	5	\$144,000	\$7.00	RS20	2, 4
N South Padre Island Area, East Addition	TX1A	A 67	A	5,760.000000	\$25.00	5	\$144,000	\$7.00	RS20	2, 4
N South Padre Island Area, East Addition	TX1A	A 68	A	5,760.000000	\$25.00	5	\$144,000	\$7.00	RS20	2, 4
N South Padre Island Area, East Addition	TX1A	A 69	A	5,760.000000	\$25.00	5	\$144,000	\$7.00	RS20	2, 4



UNITED STATES DEPARTMENT OF THE INTERIOR  
 BUREAU OF OCEAN ENERGY MANAGEMENT  
 GULF OF MEXICO REGION  
*List of Blocks Available for Leasing*

SALE: 246  
 07-JUL-2015  
 PAGE: 7

Sale Number: 246

L Map/Official Protraction Diagram (OPD) Name	Map/OPD Number	Block Number	A / P	Available Federal Acreage	Minimum Bid	Lease Term	Minimum Bid	Rent	Bid System	Stipulation(s)
					Per Acre		Per Block	Per Acre		
N South Padre Island Area, East Addition	TX1A	A 70	A	5,760.000000	\$25.00	5	\$144,000	\$7.00	RS20	2, 4
N South Padre Island Area, East Addition	TX1A	A 71	A	5,760.000000	\$25.00	5	\$144,000	\$7.00	RS20	2, 4
N South Padre Island Area, East Addition	TX1A	A 72	A	5,760.000000	\$25.00	5	\$144,000	\$7.00	RS20	2, 4
N South Padre Island Area, East Addition	TX1A	A 73	A	5,760.000000	\$25.00	5	\$144,000	\$7.00	RS20	2, 4
N South Padre Island Area, East Addition	TX1A	A 74	A	5,760.000000	\$25.00	5	\$144,000	\$7.00	RS20	2, 4
N South Padre Island Area, East Addition	TX1A	A 75	A	5,760.000000	\$25.00	5	\$144,000	\$7.00	RS20	2, 4
N South Padre Island Area, East Addition	TX1A	A 76	A	5,760.000000	\$25.00	5	\$144,000	\$7.00	RS20	2, 4
N South Padre Island Area, East Addition	TX1A	A 77	A	5,760.000000	\$25.00	5	\$144,000	\$7.00	RS20	2, 4
N South Padre Island Area, East Addition	TX1A	A 78	A	5,760.000000	\$25.00	5	\$144,000	\$7.00	RS20	2, 4, 5
N South Padre Island Area, East Addition	TX1A	A 79	A	5,760.000000	\$25.00	5	\$144,000	\$7.00	RS20	2, 4, 5
N South Padre Island Area, East Addition	TX1A	A 80	A	5,760.000000	\$25.00	5	\$144,000	\$7.00	RS20	2, 4, 5
N South Padre Island Area, East Addition	TX1A	A 81	A	5,760.000000	\$25.00	5	\$144,000	\$7.00	RS20	2, 4, 5
N South Padre Island Area, East Addition	TX1A	A 82	A	5,760.000000	\$25.00	5	\$144,000	\$7.00	RS20	2, 4, 5
N South Padre Island Area, East Addition	TX1A	A 83	A	5,760.000000	\$25.00	5	\$144,000	\$7.00	RS20	2, 4, 5
N South Padre Island Area, East Addition	TX1A	A 84	P	5,175.290000	\$25.00	5	\$129,400	\$7.00	RS20	2, 4, 5
N South Padre Island Area, East Addition	TX1A	A 85	P	5,073.860000	\$25.00	5	\$126,850	\$7.00	RS20	2, 4, 5
N South Padre Island Area, East Addition	TX1A	A 86	P	4,972.360000	\$25.00	5	\$124,325	\$7.00	RS20	2, 4, 5
N South Padre Island Area, East Addition	TX1A	A 87	P	4,870.780000	\$25.00	5	\$121,775	\$7.00	RS20	2, 4, 5
N South Padre Island Area, East Addition	TX1A	A 89	P	4,769.120000	\$25.00	5	\$119,250	\$7.00	RS20	2, 4, 5
N South Padre Island Area, East Addition	TX1A	A 90	P	4,667.390000	\$25.00	5	\$116,700	\$7.00	RS20	2, 4, 5
N North Padre Island Area	TX2	883	P	702.840000	\$25.00	5	\$17,575	\$7.00	RS20	4
N North Padre Island Area	TX2	884	A	5,760.000000	\$25.00	5	\$144,000	\$7.00	RS20	2, 4
N North Padre Island Area	TX2	885	A	5,760.000000	\$25.00	5	\$144,000	\$7.00	RS20	2, 4
N North Padre Island Area	TX2	886	A	5,760.000000	\$25.00	5	\$144,000	\$7.00	RS20	2, 4
N North Padre Island Area	TX2	887	A	5,760.000000	\$25.00	5	\$144,000	\$7.00	RS20	2, 4
N North Padre Island Area	TX2	888	A	5,760.000000	\$25.00	5	\$144,000	\$7.00	RS20	2, 4
N North Padre Island Area	TX2	894	A	5,760.000000	\$25.00	5	\$144,000	\$7.00	RS20	2, 4
N North Padre Island Area	TX2	895	A	5,760.000000	\$25.00	5	\$144,000	\$7.00	RS20	2, 4
N North Padre Island Area	TX2	896	A	5,760.000000	\$25.00	5	\$144,000	\$7.00	RS20	2, 4
N North Padre Island Area	TX2	897	A	5,760.000000	\$25.00	5	\$144,000	\$7.00	RS20	2, 4
N North Padre Island Area	TX2	898	A	5,760.000000	\$25.00	5	\$144,000	\$7.00	RS20	2, 4

UNITED STATES DEPARTMENT OF THE INTERIOR  
 BUREAU OF OCEAN ENERGY MANAGEMENT  
 GULF OF MEXICO REGION  
*List of Blocks Available for Leasing*

SALE: 246  
 07-JUL-2015  
 PAGE: 8

Sale Number: 246

L Map/Official Protraction Diagram (OPD) Name	Map/OPD Number	Block Number	A / P	Available Federal Acreage	Minimum Bid Per Acre	Lease Term	Minimum Bid Per Block	Rent Per Acre	Bid System	Stipulation(s)
N North Padre Island Area	TX2	899	P	1,696.210000	\$25.00	5	\$42,425	\$7.00	RS20	4
N North Padre Island Area	TX2	904	P	2,290.170000	\$25.00	5	\$57,275	\$7.00	RS20	4
N North Padre Island Area	TX2	905	A	5,760.000000	\$25.00	5	\$144,000	\$7.00	RS20	2, 4
N North Padre Island Area	TX2	906	A	5,760.000000	\$25.00	5	\$144,000	\$7.00	RS20	2, 4
N North Padre Island Area	TX2	907	A	5,760.000000	\$25.00	5	\$144,000	\$7.00	RS20	2, 4
N North Padre Island Area	TX2	908	A	5,760.000000	\$25.00	5	\$144,000	\$7.00	RS20	2, 4
N North Padre Island Area	TX2	909	A	5,760.000000	\$25.00	5	\$144,000	\$7.00	RS20	2, 4
N North Padre Island Area	TX2	914	A	5,760.000000	\$25.00	5	\$144,000	\$7.00	RS20	2, 4
N North Padre Island Area	TX2	915	A	5,760.000000	\$25.00	5	\$144,000	\$7.00	RS20	2, 4
N North Padre Island Area	TX2	916	A	5,760.000000	\$25.00	5	\$144,000	\$7.00	RS20	2, 4
N North Padre Island Area	TX2	917	A	5,760.000000	\$25.00	5	\$144,000	\$7.00	RS20	2, 4
N North Padre Island Area	TX2	918	A	5,760.000000	\$25.00	5	\$144,000	\$7.00	RS20	2, 4
N North Padre Island Area	TX2	919	P	2,631.090000	\$25.00	5	\$65,800	\$7.00	RS20	4
N North Padre Island Area	TX2	924	P	2,750.630000	\$25.00	5	\$68,775	\$7.00	RS20	4
N North Padre Island Area	TX2	925	A	5,760.000000	\$25.00	5	\$144,000	\$7.00	RS20	2, 4
N North Padre Island Area	TX2	926	A	5,760.000000	\$25.00	5	\$144,000	\$7.00	RS20	2, 4
N North Padre Island Area	TX2	927	A	5,760.000000	\$25.00	5	\$144,000	\$7.00	RS20	2, 4
N North Padre Island Area	TX2	928	A	5,760.000000	\$25.00	5	\$144,000	\$7.00	RS20	2, 4
N North Padre Island Area	TX2	929	A	5,760.000000	\$25.00	5	\$144,000	\$7.00	RS20	2, 4
N North Padre Island Area	TX2	934	A	5,760.000000	\$25.00	5	\$144,000	\$7.00	RS20	2, 4
N North Padre Island Area	TX2	935	A	5,760.000000	\$25.00	5	\$144,000	\$7.00	RS20	2, 4
N North Padre Island Area	TX2	936	A	5,760.000000	\$25.00	5	\$144,000	\$7.00	RS20	2, 4
N North Padre Island Area	TX2	937	A	5,760.000000	\$25.00	5	\$144,000	\$7.00	RS20	2, 4
N North Padre Island Area	TX2	938	A	5,760.000000	\$25.00	5	\$144,000	\$7.00	RS20	2, 4
N North Padre Island Area	TX2	939	P	2,533.820000	\$25.00	5	\$63,350	\$7.00	RS20	4
N North Padre Island Area	TX2	944	P	2,057.570000	\$25.00	5	\$51,450	\$7.00	RS20	4
N North Padre Island Area	TX2	945	A	5,760.000000	\$25.00	5	\$144,000	\$7.00	RS20	2, 4
N North Padre Island Area	TX2	946	A	5,760.000000	\$25.00	5	\$144,000	\$7.00	RS20	2, 4
N North Padre Island Area	TX2	947	A	5,760.000000	\$25.00	5	\$144,000	\$7.00	RS20	2, 4
N North Padre Island Area	TX2	948	A	5,760.000000	\$25.00	5	\$144,000	\$7.00	RS20	2, 4
N North Padre Island Area	TX2	949	A	5,760.000000	\$25.00	5	\$144,000	\$7.00	RS20	2, 4

UNITED STATES DEPARTMENT OF THE INTERIOR  
 BUREAU OF OCEAN ENERGY MANAGEMENT  
 GULF OF MEXICO REGION

SALE: 246  
 07-JUL-2015  
 PAGE: 9

Sale Number: 246

*List of Blocks Available for Leasing*

L Map/Official Protraction Diagram (OPD) Name	Map/OPD Number	Block Number	A / P	Available Federal Acreage	Minimum	Lease Term	Minimum	Rent	Bid System	Stipulation(s)
					Bid Per Acre		Bid Per Block	Per Acre		
N North Padre Island Area	TX2	954	A	5,760.000000	\$25.00	5	\$144,000	\$7.00	RS20	2, 4
N North Padre Island Area	TX2	955	A	5,760.000000	\$25.00	5	\$144,000	\$7.00	RS20	2, 4
N North Padre Island Area	TX2	956	A	5,760.000000	\$25.00	5	\$144,000	\$7.00	RS20	2, 4
N North Padre Island Area	TX2	957	A	5,760.000000	\$25.00	5	\$144,000	\$7.00	RS20	2, 4
N North Padre Island Area	TX2	958	A	5,760.000000	\$25.00	5	\$144,000	\$7.00	RS20	2, 4
N North Padre Island Area	TX2	959	P	1,317.630000	\$25.00	5	\$32,950	\$7.00	RS20	4
N North Padre Island Area	TX2	964	P	315.670000	\$25.00	5	\$7,900	\$7.00	RS20	4
N North Padre Island Area	TX2	965	P	5,719.850000	\$25.00	5	\$143,000	\$7.00	RS20	2, 4
N North Padre Island Area	TX2	966	A	5,760.000000	\$25.00	5	\$144,000	\$7.00	RS20	2, 4
N North Padre Island Area	TX2	967	A	5,760.000000	\$25.00	5	\$144,000	\$7.00	RS20	2, 4
N North Padre Island Area	TX2	968	A	5,760.000000	\$25.00	5	\$144,000	\$7.00	RS20	2, 4
N North Padre Island Area	TX2	977	A	5,760.000000	\$25.00	5	\$144,000	\$7.00	RS20	2, 4
N North Padre Island Area	TX2	978	A	5,760.000000	\$25.00	5	\$144,000	\$7.00	RS20	2, 4
N North Padre Island Area	TX2	979	A	5,760.000000	\$25.00	5	\$144,000	\$7.00	RS20	2, 4
N North Padre Island Area	TX2	980	P	4,766.910000	\$25.00	5	\$119,175	\$7.00	RS20	4
N North Padre Island Area	TX2	985	P	3,295.180000	\$25.00	5	\$82,400	\$7.00	RS20	4
N North Padre Island Area	TX2	986	A	5,760.000000	\$25.00	5	\$144,000	\$7.00	RS20	2, 4
N North Padre Island Area	TX2	987	A	5,760.000000	\$25.00	5	\$144,000	\$7.00	RS20	2, 4
N North Padre Island Area	TX2	988	A	5,760.000000	\$25.00	5	\$144,000	\$7.00	RS20	2, 4
N North Padre Island Area	TX2	989	A	5,760.000000	\$25.00	5	\$144,000	\$7.00	RS20	2, 4
N North Padre Island Area	TX2	997	A	5,760.000000	\$25.00	5	\$144,000	\$7.00	RS20	2, 4
N North Padre Island Area	TX2	998	A	5,760.000000	\$25.00	5	\$144,000	\$7.00	RS20	2, 4
N North Padre Island Area	TX2	999	A	5,760.000000	\$25.00	5	\$144,000	\$7.00	RS20	2, 4
N North Padre Island Area	TX2	1000	A	5,760.000000	\$25.00	5	\$144,000	\$7.00	RS20	2, 4
N North Padre Island Area	TX2	1001	P	1,650.430000	\$25.00	5	\$41,275	\$7.00	RS20	4
N North Padre Island Area	TX2	1006	P	197.030000	\$25.00	5	\$4,950	\$7.00	RS20	4
N North Padre Island Area	TX2	1007	P	5,489.140000	\$25.00	5	\$137,250	\$7.00	RS20	2, 4
N North Padre Island Area	TX2	1008	A	5,760.000000	\$25.00	5	\$144,000	\$7.00	RS20	2, 4
N North Padre Island Area	TX2	1009	A	5,760.000000	\$25.00	5	\$144,000	\$7.00	RS20	2, 4
N North Padre Island Area	TX2	1010	A	5,760.000000	\$25.00	5	\$144,000	\$7.00	RS20	2, 4
N North Padre Island Area	TX2	1019	A	5,760.000000	\$25.00	5	\$144,000	\$7.00	RS20	2, 4



UNITED STATES DEPARTMENT OF THE INTERIOR  
 BUREAU OF OCEAN ENERGY MANAGEMENT  
 GULF OF MEXICO REGION  
*List of Blocks Available for Leasing*

SALE: 246  
 07-JUL-2015  
 PAGE: 10

Sale Number: 246

L Map/Official Protraction Diagram (OPD) Name	Map/OPD Number	Block Number	A / P	Available Federal Acreage	Minimum Bid Per Acre	Lease Term	Minimum Bid Per Block	Rent Per Acre	Bid System	Stipulation(s)
N North Padre Island Area	TX2	1020	A	5,760.000000	\$25.00	5	\$144,000	\$7.00	RS20	2, 4
N North Padre Island Area	TX2	1021	A	5,760.000000	\$25.00	5	\$144,000	\$7.00	RS20	2, 4
N North Padre Island Area	TX2	1022	P	3,668.040000	\$25.00	5	\$91,725	\$7.00	RS20	4
N North Padre Island Area, East Addition	TX2A	889	A	5,760.000000	\$25.00	5	\$144,000	\$7.00	RS20	2, 4
N North Padre Island Area, East Addition	TX2A	890	A	5,760.000000	\$25.00	5	\$144,000	\$7.00	RS20	2, 4
N North Padre Island Area, East Addition	TX2A	891	A	5,760.000000	\$25.00	5	\$144,000	\$7.00	RS20	2, 4
N North Padre Island Area, East Addition	TX2A	892	A	5,760.000000	\$25.00	5	\$144,000	\$7.00	RS20	2, 4
N North Padre Island Area, East Addition	TX2A	893	A	5,760.000000	\$25.00	5	\$144,000	\$7.00	RS20	2, 4
N North Padre Island Area, East Addition	TX2A	910	A	5,760.000000	\$25.00	5	\$144,000	\$7.00	RS20	2, 4
N North Padre Island Area, East Addition	TX2A	911	A	5,760.000000	\$25.00	5	\$144,000	\$7.00	RS20	2, 4
N North Padre Island Area, East Addition	TX2A	912	A	5,760.000000	\$25.00	5	\$144,000	\$7.00	RS20	2, 4
N North Padre Island Area, East Addition	TX2A	913	A	5,760.000000	\$25.00	5	\$144,000	\$7.00	RS20	2, 4
N North Padre Island Area, East Addition	TX2A	930	A	5,760.000000	\$25.00	5	\$144,000	\$7.00	RS20	2, 4
N North Padre Island Area, East Addition	TX2A	931	A	5,760.000000	\$25.00	5	\$144,000	\$7.00	RS20	2, 4
N North Padre Island Area, East Addition	TX2A	932	A	5,760.000000	\$25.00	5	\$144,000	\$7.00	RS20	2, 4
N North Padre Island Area, East Addition	TX2A	933	A	5,760.000000	\$25.00	5	\$144,000	\$7.00	RS20	2, 4
N North Padre Island Area, East Addition	TX2A	950	A	5,760.000000	\$25.00	5	\$144,000	\$7.00	RS20	2, 4
N North Padre Island Area, East Addition	TX2A	951	A	5,760.000000	\$25.00	5	\$144,000	\$7.00	RS20	2, 4
N North Padre Island Area, East Addition	TX2A	952	A	5,760.000000	\$25.00	5	\$144,000	\$7.00	RS20	2, 4
N North Padre Island Area, East Addition	TX2A	953	A	5,760.000000	\$25.00	5	\$144,000	\$7.00	RS20	2, 4
N North Padre Island Area, East Addition	TX2A	970	A	5,760.000000	\$25.00	5	\$144,000	\$7.00	RS20	2, 4
N North Padre Island Area, East Addition	TX2A	971	A	5,760.000000	\$25.00	5	\$144,000	\$7.00	RS20	2, 4
N North Padre Island Area, East Addition	TX2A	972	A	5,760.000000	\$25.00	5	\$144,000	\$7.00	RS20	2, 4
N North Padre Island Area, East Addition	TX2A	973	A	5,760.000000	\$25.00	5	\$144,000	\$7.00	RS20	2, 4
N North Padre Island Area, East Addition	TX2A	974	A	5,760.000000	\$25.00	5	\$144,000	\$7.00	RS20	2, 4
N North Padre Island Area, East Addition	TX2A	990	A	5,760.000000	\$25.00	5	\$144,000	\$7.00	RS20	2, 4
N North Padre Island Area, East Addition	TX2A	991	A	5,760.000000	\$25.00	5	\$144,000	\$7.00	RS20	2, 4
N North Padre Island Area, East Addition	TX2A	992	A	5,760.000000	\$25.00	5	\$144,000	\$7.00	RS20	2, 4
N North Padre Island Area, East Addition	TX2A	993	A	5,760.000000	\$25.00	5	\$144,000	\$7.00	RS20	2, 4
N North Padre Island Area, East Addition	TX2A	994	A	5,760.000000	\$25.00	5	\$144,000	\$7.00	RS20	2, 4
N North Padre Island Area, East Addition	TX2A	995	A	5,760.000000	\$25.00	5	\$144,000	\$7.00	RS20	2, 4

UNITED STATES DEPARTMENT OF THE INTERIOR  
 BUREAU OF OCEAN ENERGY MANAGEMENT  
 GULF OF MEXICO REGION  
*List of Blocks Available for Leasing*

SALE: 246  
 07-JUL-2015  
 PAGE: 11

Sale Number: 246

L Map/Official Protraction Diagram (OPD) Name	Map/OPD Number	Block Number	A / P	Available Federal Acreage	Minimum Bid Per Acre	Lease Term	Minimum Bid Per Block	Rent Per Acre	Bid System	Stipulation(s)
N North Padre Island Area, East Addition	TX2A	996	A	5,760.000000	\$25.00	5	\$144,000	\$7.00	RS20	2, 4
N North Padre Island Area, East Addition	TX2A	1011	A	5,760.000000	\$25.00	5	\$144,000	\$7.00	RS20	2, 4
N North Padre Island Area, East Addition	TX2A	1012	A	5,760.000000	\$25.00	5	\$144,000	\$7.00	RS20	2, 4
N North Padre Island Area, East Addition	TX2A	1013	A	5,760.000000	\$25.00	5	\$144,000	\$7.00	RS20	2, 4
N North Padre Island Area, East Addition	TX2A	1014	A	5,760.000000	\$25.00	5	\$144,000	\$7.00	RS20	2, 4
N North Padre Island Area, East Addition	TX2A	1015	A	5,760.000000	\$25.00	5	\$144,000	\$7.00	RS20	2, 4
N North Padre Island Area, East Addition	TX2A	1016	A	5,760.000000	\$25.00	5	\$144,000	\$7.00	RS20	2, 4
N North Padre Island Area, East Addition	TX2A	1017	A	5,760.000000	\$25.00	5	\$144,000	\$7.00	RS20	2, 4
N North Padre Island Area, East Addition	TX2A	1018	A	5,760.000000	\$25.00	5	\$144,000	\$7.00	RS20	2, 4
N North Padre Island Area, East Addition	TX2A	A 1	A	5,760.000000	\$25.00	5	\$144,000	\$7.00	RS20	2, 4
N North Padre Island Area, East Addition	TX2A	A 2	A	5,760.000000	\$25.00	5	\$144,000	\$7.00	RS20	2, 4
N North Padre Island Area, East Addition	TX2A	A 3	A	5,760.000000	\$25.00	5	\$144,000	\$7.00	RS20	2, 4
N North Padre Island Area, East Addition	TX2A	A 4	A	5,760.000000	\$25.00	5	\$144,000	\$7.00	RS20	2, 4
N North Padre Island Area, East Addition	TX2A	A 5	A	5,760.000000	\$25.00	5	\$144,000	\$7.00	RS20	2, 4
N North Padre Island Area, East Addition	TX2A	A 6	A	5,760.000000	\$25.00	5	\$144,000	\$7.00	RS20	2, 4
N North Padre Island Area, East Addition	TX2A	A 7	A	5,760.000000	\$25.00	5	\$144,000	\$7.00	RS20	2, 4
N North Padre Island Area, East Addition	TX2A	A 8	A	5,760.000000	\$25.00	5	\$144,000	\$7.00	RS20	2, 4
N North Padre Island Area, East Addition	TX2A	A 10	A	5,760.000000	\$25.00	5	\$144,000	\$7.00	RS20	2, 4
N North Padre Island Area, East Addition	TX2A	A 11	A	5,760.000000	\$25.00	5	\$144,000	\$7.00	RS20	2, 4
N North Padre Island Area, East Addition	TX2A	A 12	A	5,760.000000	\$25.00	5	\$144,000	\$7.00	RS20	2, 4
N North Padre Island Area, East Addition	TX2A	A 13	A	5,760.000000	\$25.00	5	\$144,000	\$7.00	RS20	2, 4
N North Padre Island Area, East Addition	TX2A	A 14	A	5,760.000000	\$25.00	5	\$144,000	\$7.00	RS20	2, 4
N North Padre Island Area, East Addition	TX2A	A 15	A	5,760.000000	\$25.00	5	\$144,000	\$7.00	RS20	2, 4
N North Padre Island Area, East Addition	TX2A	A 16	A	5,760.000000	\$25.00	5	\$144,000	\$7.00	RS20	2, 4
N North Padre Island Area, East Addition	TX2A	A 17	A	5,760.000000	\$25.00	5	\$144,000	\$7.00	RS20	2, 4
N North Padre Island Area, East Addition	TX2A	A 18	A	5,760.000000	\$25.00	5	\$144,000	\$7.00	RS20	2, 4
N North Padre Island Area, East Addition	TX2A	A 19	A	5,760.000000	\$25.00	5	\$144,000	\$7.00	RS20	2, 4
N North Padre Island Area, East Addition	TX2A	A 20	A	5,760.000000	\$25.00	5	\$144,000	\$7.00	RS20	2, 4
N North Padre Island Area, East Addition	TX2A	A 21	A	5,760.000000	\$25.00	5	\$144,000	\$7.00	RS20	2, 4
N North Padre Island Area, East Addition	TX2A	A 22	A	5,760.000000	\$25.00	5	\$144,000	\$7.00	RS20	2, 4
N North Padre Island Area, East Addition	TX2A	A 23	A	5,760.000000	\$25.00	5	\$144,000	\$7.00	RS20	2, 4

UNITED STATES DEPARTMENT OF THE INTERIOR  
 BUREAU OF OCEAN ENERGY MANAGEMENT  
 GULF OF MEXICO REGION  
*List of Blocks Available for Leasing*

SALE: 246  
 07-JUL-2015  
 PAGE: 12

Sale Number: 246

L Map/Official Protraction Diagram (OPD) Name	Map/OPD Number	Block Number	A / P	Available Federal Acreage	Minimum Bid	Lease Term	Minimum Bid	Rent	Bid System	Stipulation(s)
					Per Acre		Per Block	Per Acre		
N North Padre Island Area, East Addition	TX2A	A 24	A	5,760.000000	\$25.00	5	\$144,000	\$7.00	RS20	2, 4
N North Padre Island Area, East Addition	TX2A	A 25	A	5,760.000000	\$25.00	5	\$144,000	\$7.00	RS20	2, 4
N North Padre Island Area, East Addition	TX2A	A 26	A	5,760.000000	\$25.00	5	\$144,000	\$7.00	RS20	2, 4
N North Padre Island Area, East Addition	TX2A	A 27	A	5,760.000000	\$25.00	5	\$144,000	\$7.00	RS20	2, 4
N North Padre Island Area, East Addition	TX2A	A 28	A	5,760.000000	\$25.00	5	\$144,000	\$7.00	RS20	2, 4
N North Padre Island Area, East Addition	TX2A	A 29	A	5,760.000000	\$25.00	5	\$144,000	\$7.00	RS20	2, 4
N North Padre Island Area, East Addition	TX2A	A 30	A	5,760.000000	\$25.00	5	\$144,000	\$7.00	RS20	1, 2, 4
N North Padre Island Area, East Addition	TX2A	A 31	A	5,760.000000	\$25.00	5	\$144,000	\$7.00	RS20	1, 2, 4
N North Padre Island Area, East Addition	TX2A	A 32	A	5,760.000000	\$25.00	5	\$144,000	\$7.00	RS20	2, 4
N North Padre Island Area, East Addition	TX2A	A 33	A	5,760.000000	\$25.00	5	\$144,000	\$7.00	RS20	2, 4
N North Padre Island Area, East Addition	TX2A	A 34	A	5,760.000000	\$25.00	5	\$144,000	\$7.00	RS20	2, 4
N North Padre Island Area, East Addition	TX2A	A 35	A	5,760.000000	\$25.00	5	\$144,000	\$7.00	RS20	2, 4
N North Padre Island Area, East Addition	TX2A	A 36	A	5,760.000000	\$25.00	5	\$144,000	\$7.00	RS20	2, 4
N North Padre Island Area, East Addition	TX2A	A 37	A	5,760.000000	\$25.00	5	\$144,000	\$7.00	RS20	2, 4
N North Padre Island Area, East Addition	TX2A	A 38	A	5,760.000000	\$25.00	5	\$144,000	\$7.00	RS20	2, 4
N North Padre Island Area, East Addition	TX2A	A 39	A	5,760.000000	\$25.00	5	\$144,000	\$7.00	RS20	2, 4
N North Padre Island Area, East Addition	TX2A	A 40	A	5,760.000000	\$25.00	5	\$144,000	\$7.00	RS20	1, 2, 4
N North Padre Island Area, East Addition	TX2A	A 41	A	5,760.000000	\$25.00	5	\$144,000	\$7.00	RS20	1, 2, 4
N North Padre Island Area, East Addition	TX2A	A 42	A	5,760.000000	\$25.00	5	\$144,000	\$7.00	RS20	2, 4
N North Padre Island Area, East Addition	TX2A	A 43	A	5,760.000000	\$25.00	5	\$144,000	\$7.00	RS20	2, 4
N North Padre Island Area, East Addition	TX2A	A 44	A	5,760.000000	\$25.00	5	\$144,000	\$7.00	RS20	2, 4
N North Padre Island Area, East Addition	TX2A	A 45	A	5,760.000000	\$25.00	5	\$144,000	\$7.00	RS20	2, 4
N North Padre Island Area, East Addition	TX2A	A 46	A	5,760.000000	\$25.00	5	\$144,000	\$7.00	RS20	2, 4
N North Padre Island Area, East Addition	TX2A	A 47	A	5,760.000000	\$25.00	5	\$144,000	\$7.00	RS20	2, 4
N North Padre Island Area, East Addition	TX2A	A 48	A	5,760.000000	\$25.00	5	\$144,000	\$7.00	RS20	2, 4
N North Padre Island Area, East Addition	TX2A	A 49	A	5,760.000000	\$25.00	5	\$144,000	\$7.00	RS20	2, 4
N North Padre Island Area, East Addition	TX2A	A 50	A	5,760.000000	\$25.00	5	\$144,000	\$7.00	RS20	2, 4
N North Padre Island Area, East Addition	TX2A	A 51	A	5,760.000000	\$25.00	5	\$144,000	\$7.00	RS20	2, 4
N North Padre Island Area, East Addition	TX2A	A 52	A	5,760.000000	\$25.00	5	\$144,000	\$7.00	RS20	2, 4
N North Padre Island Area, East Addition	TX2A	A 53	A	5,760.000000	\$25.00	5	\$144,000	\$7.00	RS20	2, 4
N North Padre Island Area, East Addition	TX2A	A 54	A	5,760.000000	\$25.00	5	\$144,000	\$7.00	RS20	2, 4



UNITED STATES DEPARTMENT OF THE INTERIOR  
 BUREAU OF OCEAN ENERGY MANAGEMENT  
 GULF OF MEXICO REGION  
*List of Blocks Available for Leasing*

SALE: 246  
 07-JUL-2015  
 PAGE: 13

Sale Number: 246

L Map/Official Protraction Diagram (OPD) Name	Map/OPD Number	Block Number	A / P	Available Federal Acreage	Minimum Bid Per Acre	Lease Term	Minimum Bid Per Block	Rent Per Acre	Bid System	Stipulation(s)
N North Padre Island Area, East Addition	TX2A	A 55	A	5,760.000000	\$25.00	5	\$144,000	\$7.00	RS20	2, 4
N North Padre Island Area, East Addition	TX2A	A 56	A	5,760.000000	\$25.00	5	\$144,000	\$7.00	RS20	2, 4
N North Padre Island Area, East Addition	TX2A	A 57	A	5,760.000000	\$25.00	5	\$144,000	\$7.00	RS20	2, 4
N North Padre Island Area, East Addition	TX2A	A 58	A	5,760.000000	\$25.00	5	\$144,000	\$7.00	RS20	2, 4
N North Padre Island Area, East Addition	TX2A	A 59	A	5,760.000000	\$25.00	5	\$144,000	\$7.00	RS20	2, 4
N North Padre Island Area, East Addition	TX2A	A 60	A	5,760.000000	\$25.00	5	\$144,000	\$7.00	RS20	2, 4
N North Padre Island Area, East Addition	TX2A	A 61	A	5,760.000000	\$25.00	5	\$144,000	\$7.00	RS20	2, 4
N North Padre Island Area, East Addition	TX2A	A 62	A	5,760.000000	\$25.00	5	\$144,000	\$7.00	RS20	2, 4
N North Padre Island Area, East Addition	TX2A	A 63	A	5,760.000000	\$25.00	5	\$144,000	\$7.00	RS20	2, 4
N North Padre Island Area, East Addition	TX2A	A 64	A	5,760.000000	\$25.00	5	\$144,000	\$7.00	RS20	2, 4
N North Padre Island Area, East Addition	TX2A	A 65	A	5,760.000000	\$25.00	5	\$144,000	\$7.00	RS20	2, 4
N North Padre Island Area, East Addition	TX2A	A 66	A	5,760.000000	\$25.00	5	\$144,000	\$7.00	RS20	2, 4
N North Padre Island Area, East Addition	TX2A	A 67	A	5,760.000000	\$25.00	5	\$144,000	\$7.00	RS20	2, 4
N North Padre Island Area, East Addition	TX2A	A 68	A	5,760.000000	\$25.00	5	\$144,000	\$7.00	RS20	2, 4
N North Padre Island Area, East Addition	TX2A	A 69	A	5,760.000000	\$25.00	5	\$144,000	\$7.00	RS20	2, 4
N North Padre Island Area, East Addition	TX2A	A 70	A	5,760.000000	\$25.00	5	\$144,000	\$7.00	RS20	2, 4
N North Padre Island Area, East Addition	TX2A	A 71	A	5,760.000000	\$25.00	5	\$144,000	\$7.00	RS20	2, 4
N North Padre Island Area, East Addition	TX2A	A 72	A	5,760.000000	\$25.00	5	\$144,000	\$7.00	RS20	1, 2, 4
N North Padre Island Area, East Addition	TX2A	A 73	A	5,760.000000	\$25.00	5	\$144,000	\$7.00	RS20	2, 4
N North Padre Island Area, East Addition	TX2A	A 74	A	5,760.000000	\$25.00	5	\$144,000	\$7.00	RS20	2, 4
N North Padre Island Area, East Addition	TX2A	A 75	A	5,760.000000	\$25.00	5	\$144,000	\$7.00	RS20	2, 4
N North Padre Island Area, East Addition	TX2A	A 76	A	5,760.000000	\$25.00	5	\$144,000	\$7.00	RS20	2, 4
N North Padre Island Area, East Addition	TX2A	A 77	A	5,760.000000	\$25.00	5	\$144,000	\$7.00	RS20	2, 4
N North Padre Island Area, East Addition	TX2A	A 78	A	5,760.000000	\$25.00	5	\$144,000	\$7.00	RS20	2, 4
N North Padre Island Area, East Addition	TX2A	A 79	A	5,760.000000	\$25.00	5	\$144,000	\$7.00	RS20	2, 4
N North Padre Island Area, East Addition	TX2A	A 80	A	5,760.000000	\$25.00	5	\$144,000	\$7.00	RS20	2, 4
N North Padre Island Area, East Addition	TX2A	A 81	A	5,760.000000	\$25.00	5	\$144,000	\$7.00	RS20	2, 4
N North Padre Island Area, East Addition	TX2A	A 82	A	5,760.000000	\$25.00	5	\$144,000	\$7.00	RS20	2, 4
N North Padre Island Area, East Addition	TX2A	A 83	A	5,760.000000	\$25.00	5	\$144,000	\$7.00	RS20	1, 2, 4
N North Padre Island Area, East Addition	TX2A	A 84	A	5,760.000000	\$25.00	5	\$144,000	\$7.00	RS20	1, 2, 4
N North Padre Island Area, East Addition	TX2A	A 85	A	5,760.000000	\$25.00	5	\$144,000	\$7.00	RS20	2, 4

UNITED STATES DEPARTMENT OF THE INTERIOR  
 BUREAU OF OCEAN ENERGY MANAGEMENT  
 GULF OF MEXICO REGION  
*List of Blocks Available for Leasing*

SALE: 246  
 07-JUL-2015  
 PAGE: 14

Sale Number: 246

L Map/Official Protraction Diagram (OPD) Name	Map/OPD Number	Block Number	A / P	Available Federal Acreage	Minimum Bid Per Acre	Lease Term	Minimum Bid Per Block	Rent Per Acre	Bid System	Stipulation(s)
N North Padre Island Area, East Addition	TX2A	A 86	A	5,760.000000	\$25.00	5	\$144,000	\$7.00	RS20	2, 4
N North Padre Island Area, East Addition	TX2A	A 87	A	5,760.000000	\$25.00	5	\$144,000	\$7.00	RS20	2, 4
N North Padre Island Area, East Addition	TX2A	A 88	A	5,760.000000	\$25.00	5	\$144,000	\$7.00	RS20	2, 4
N North Padre Island Area, East Addition	TX2A	A 89	A	5,760.000000	\$25.00	5	\$144,000	\$7.00	RS20	2, 4
N North Padre Island Area, East Addition	TX2A	A 90	A	5,760.000000	\$25.00	5	\$144,000	\$7.00	RS20	2, 4
N North Padre Island Area, East Addition	TX2A	A 91	A	5,760.000000	\$25.00	5	\$144,000	\$7.00	RS20	2, 4
N North Padre Island Area, East Addition	TX2A	A 92	A	5,760.000000	\$25.00	5	\$144,000	\$7.00	RS20	2, 4
N North Padre Island Area, East Addition	TX2A	A 93	A	5,760.000000	\$25.00	5	\$144,000	\$7.00	RS20	2, 4
N North Padre Island Area, East Addition	TX2A	A 94	A	5,760.000000	\$25.00	5	\$144,000	\$7.00	RS20	2, 4
N North Padre Island Area, East Addition	TX2A	A 95	A	5,760.000000	\$25.00	5	\$144,000	\$7.00	RS20	2, 4
N North Padre Island Area, East Addition	TX2A	A 96	A	5,760.000000	\$25.00	5	\$144,000	\$7.00	RS20	2, 4
N North Padre Island Area, East Addition	TX2A	A 97	A	5,760.000000	\$25.00	5	\$144,000	\$7.00	RS20	2, 4
N North Padre Island Area, East Addition	TX2A	A 98	A	5,760.000000	\$25.00	5	\$144,000	\$7.00	RS20	2, 4
N North Padre Island Area, East Addition	TX2A	A 99	A	5,760.000000	\$25.00	5	\$144,000	\$7.00	RS20	2, 4
N North Padre Island Area, East Addition	TX2A	A 100	A	5,760.000000	\$25.00	5	\$144,000	\$7.00	RS20	2, 4
N North Padre Island Area, East Addition	TX2A	A 101	A	5,760.000000	\$25.00	5	\$144,000	\$7.00	RS20	2, 4
N North Padre Island Area, East Addition	TX2A	A 102	A	5,760.000000	\$25.00	5	\$144,000	\$7.00	RS20	2, 4
N North Padre Island Area, East Addition	TX2A	A 103	A	5,760.000000	\$25.00	5	\$144,000	\$7.00	RS20	2, 4
N North Padre Island Area, East Addition	TX2A	A 104	A	5,760.000000	\$25.00	5	\$144,000	\$7.00	RS20	2, 4
N Mustang Island Area	TX3	724	P	3,760.690000	\$25.00	5	\$94,025	\$7.00	RS20	4
N Mustang Island Area	TX3	725	A	5,612.940000	\$25.00	5	\$140,325	\$7.00	RS20	2, 4
N Mustang Island Area	TX3	727	A	5,551.140000	\$25.00	5	\$138,800	\$7.00	RS20	2, 4
N Mustang Island Area	TX3	728	A	5,519.980000	\$25.00	5	\$138,000	\$7.00	RS20	2, 4
N Mustang Island Area	TX3	729	A	5,488.640000	\$25.00	5	\$137,225	\$7.00	RS20	2, 4
N Mustang Island Area	TX3	730	A	5,457.120000	\$25.00	5	\$136,450	\$7.00	RS20	2, 4
N Mustang Island Area	TX3	731	A	5,425.420000	\$25.00	5	\$135,650	\$7.00	RS20	2, 4
N Mustang Island Area	TX3	737	A	5,760.000000	\$25.00	5	\$144,000	\$7.00	RS20	2, 4
N Mustang Island Area	TX3	738	A	5,760.000000	\$25.00	5	\$144,000	\$7.00	RS20	2, 4
N Mustang Island Area	TX3	739	A	5,760.000000	\$25.00	5	\$144,000	\$7.00	RS20	2, 4
N Mustang Island Area	TX3	740	A	5,760.000000	\$25.00	5	\$144,000	\$7.00	RS20	2, 4
N Mustang Island Area	TX3	741	A	5,760.000000	\$25.00	5	\$144,000	\$7.00	RS20	2, 4

UNITED STATES DEPARTMENT OF THE INTERIOR  
 BUREAU OF OCEAN ENERGY MANAGEMENT  
 GULF OF MEXICO REGION  
*List of Blocks Available for Leasing*

SALE: 246  
 07-JUL-2015  
 PAGE: 15

Sale Number: 246

L Map/Official Protraction Diagram (OPD) Name	Map/OPD Number	Block Number	A / P	Available Federal Acreage	Minimum Bid Per Acre	Lease Term	Minimum Bid Per Block	Rent Per Acre	Bid System	Stipulation(s)
N Mustang Island Area	TX3	742	A	5,760.000000	\$25.00	5	\$144,000	\$7.00	RS20	2, 4
N Mustang Island Area	TX3	743	A	5,760.000000	\$25.00	5	\$144,000	\$7.00	RS20	2, 4
N Mustang Island Area	TX3	744	P	5,739.800000	\$25.00	5	\$143,500	\$7.00	RS20	4
N Mustang Island Area	TX3	745	P	1,056.800000	\$25.00	5	\$26,425	\$7.00	RS20	4
N Mustang Island Area	TX3	750	P	123.100000	\$25.00	5	\$3,100	\$7.00	RS20	4
N Mustang Island Area	TX3	751	P	4,656.990000	\$25.00	5	\$116,425	\$7.00	RS20	4
N Mustang Island Area	TX3	752	A	5,760.000000	\$25.00	5	\$144,000	\$7.00	RS20	4
N Mustang Island Area	TX3	753	A	5,760.000000	\$25.00	5	\$144,000	\$7.00	RS20	2, 4
N Mustang Island Area	TX3	754	A	5,760.000000	\$25.00	5	\$144,000	\$7.00	RS20	2, 4
N Mustang Island Area	TX3	755	A	5,760.000000	\$25.00	5	\$144,000	\$7.00	RS20	2, 4
N Mustang Island Area	TX3	756	A	5,760.000000	\$25.00	5	\$144,000	\$7.00	RS20	2, 4
N Mustang Island Area	TX3	757	A	5,760.000000	\$25.00	5	\$144,000	\$7.00	RS20	2, 4
N Mustang Island Area	TX3	758	A	5,760.000000	\$25.00	5	\$144,000	\$7.00	RS20	2, 4
N Mustang Island Area	TX3	759	A	5,760.000000	\$25.00	5	\$144,000	\$7.00	RS20	2, 4
N Mustang Island Area	TX3	761	A	5,760.000000	\$25.00	5	\$144,000	\$7.00	RS20	2, 4
N Mustang Island Area	TX3	762	A	5,760.000000	\$25.00	5	\$144,000	\$7.00	RS20	2, 4
N Mustang Island Area	TX3	763	A	5,760.000000	\$25.00	5	\$144,000	\$7.00	RS20	2, 4
N Mustang Island Area	TX3	764	A	5,760.000000	\$25.00	5	\$144,000	\$7.00	RS20	2, 4
N Mustang Island Area	TX3	765	A	5,760.000000	\$25.00	5	\$144,000	\$7.00	RS20	2, 4
N Mustang Island Area	TX3	766	A	5,760.000000	\$25.00	5	\$144,000	\$7.00	RS20	2, 4
N Mustang Island Area	TX3	767	A	5,760.000000	\$25.00	5	\$144,000	\$7.00	RS20	2, 4
N Mustang Island Area	TX3	768	A	5,760.000000	\$25.00	5	\$144,000	\$7.00	RS20	4
N Mustang Island Area	TX3	769	A	5,760.000000	\$25.00	5	\$144,000	\$7.00	RS20	4
N Mustang Island Area	TX3	770	P	3,030.990000	\$25.00	5	\$75,775	\$7.00	RS20	4
N Mustang Island Area	TX3	775	P	966.730000	\$25.00	5	\$24,175	\$7.00	RS20	4
N Mustang Island Area	TX3	776	P	5,657.290000	\$25.00	5	\$141,450	\$7.00	RS20	4
N Mustang Island Area	TX3	777	A	5,760.000000	\$25.00	5	\$144,000	\$7.00	RS20	4
N Mustang Island Area	TX3	778	A	5,760.000000	\$25.00	5	\$144,000	\$7.00	RS20	4
N Mustang Island Area	TX3	779	A	5,760.000000	\$25.00	5	\$144,000	\$7.00	RS20	2, 4
N Mustang Island Area	TX3	780	A	5,760.000000	\$25.00	5	\$144,000	\$7.00	RS20	2, 4
N Mustang Island Area	TX3	781	A	5,760.000000	\$25.00	5	\$144,000	\$7.00	RS20	2, 4



UNITED STATES DEPARTMENT OF THE INTERIOR  
 BUREAU OF OCEAN ENERGY MANAGEMENT  
 GULF OF MEXICO REGION  
*List of Blocks Available for Leasing*

SALE: 246  
 07-JUL-2015  
 PAGE: 16

Sale Number: 246

L Map/Official Protraction Diagram (OPD) Name	Map/OPD Number	Block Number	A / P	Available Federal Acreage	Minimum Bid Per Acre	Lease Term	Minimum Bid Per Block	Rent Per Acre	Bid System	Stipulation(s)
N Mustang Island Area	TX3	782	A	5,760.000000	\$25.00	5	\$144,000	\$7.00	RS20	2, 4
N Mustang Island Area	TX3	783	A	5,760.000000	\$25.00	5	\$144,000	\$7.00	RS20	2, 4
N Mustang Island Area	TX3	784	A	5,760.000000	\$25.00	5	\$144,000	\$7.00	RS20	2, 4
N Mustang Island Area	TX3	785	A	5,760.000000	\$25.00	5	\$144,000	\$7.00	RS20	2, 4
N Mustang Island Area	TX3	786	A	5,760.000000	\$25.00	5	\$144,000	\$7.00	RS20	2, 4
N Mustang Island Area	TX3	787	A	5,760.000000	\$25.00	5	\$144,000	\$7.00	RS20	2, 4
N Mustang Island Area	TX3	788	A	5,760.000000	\$25.00	5	\$144,000	\$7.00	RS20	2, 4
N Mustang Island Area	TX3	789	A	5,760.000000	\$25.00	5	\$144,000	\$7.00	RS20	2, 4
N Mustang Island Area	TX3	790	A	5,760.000000	\$25.00	5	\$144,000	\$7.00	RS20	4
N Mustang Island Area	TX3	791	A	5,760.000000	\$25.00	5	\$144,000	\$7.00	RS20	4
N Mustang Island Area	TX3	792	A	5,760.000000	\$25.00	5	\$144,000	\$7.00	RS20	4
N Mustang Island Area	TX3	793	P	4,031.970000	\$25.00	5	\$100,800	\$7.00	RS20	4
N Mustang Island Area	TX3	798	P	1,290.850000	\$25.00	5	\$32,275	\$7.00	RS20	4
N Mustang Island Area	TX3	799	P	5,759.710000	\$25.00	5	\$144,000	\$7.00	RS20	4
N Mustang Island Area	TX3	800	A	5,760.000000	\$25.00	5	\$144,000	\$7.00	RS20	4
N Mustang Island Area	TX3	801	A	5,760.000000	\$25.00	5	\$144,000	\$7.00	RS20	4
N Mustang Island Area	TX3	802	A	5,760.000000	\$25.00	5	\$144,000	\$7.00	RS20	4
N Mustang Island Area	TX3	803	A	5,760.000000	\$25.00	5	\$144,000	\$7.00	RS20	2, 4
N Mustang Island Area	TX3	804	A	5,760.000000	\$25.00	5	\$144,000	\$7.00	RS20	2, 4
N Mustang Island Area	TX3	805	A	5,760.000000	\$25.00	5	\$144,000	\$7.00	RS20	2, 4
N Mustang Island Area	TX3	806	A	5,760.000000	\$25.00	5	\$144,000	\$7.00	RS20	2, 4
N Mustang Island Area	TX3	807	A	5,760.000000	\$25.00	5	\$144,000	\$7.00	RS20	2, 4
N Mustang Island Area	TX3	808	A	5,760.000000	\$25.00	5	\$144,000	\$7.00	RS20	2, 4
N Mustang Island Area	TX3	809	A	5,760.000000	\$25.00	5	\$144,000	\$7.00	RS20	2, 4
N Mustang Island Area	TX3	810	A	5,760.000000	\$25.00	5	\$144,000	\$7.00	RS20	2, 4
N Mustang Island Area	TX3	811	A	5,760.000000	\$25.00	5	\$144,000	\$7.00	RS20	4
N Mustang Island Area	TX3	812	A	5,760.000000	\$25.00	5	\$144,000	\$7.00	RS20	4
N Mustang Island Area	TX3	813	A	5,760.000000	\$25.00	5	\$144,000	\$7.00	RS20	4
N Mustang Island Area	TX3	814	A	5,760.000000	\$25.00	5	\$144,000	\$7.00	RS20	4
N Mustang Island Area	TX3	815	A	5,760.000000	\$25.00	5	\$144,000	\$7.00	RS20	4
N Mustang Island Area	TX3	816	P	3,787.360000	\$25.00	5	\$94,700	\$7.00	RS20	4

UNITED STATES DEPARTMENT OF THE INTERIOR  
 BUREAU OF OCEAN ENERGY MANAGEMENT  
 GULF OF MEXICO REGION

SALE: 246  
 07-JUL-2015  
 PAGE: 17

Sale Number: 246

*List of Blocks Available for Leasing*

L Map/Official Protraction Diagram (OPD) Name	Map/OPD Number	Block Number	A / P	Available Federal Acreage	Minimum Bid Per Acre	Lease Term	Minimum Bid Per Block	Rent Per Acre	Bid System	Stipulation(s)
N Mustang Island Area	TX3	821	P	776.170000	\$25.00	5	\$19,425	\$7.00	RS20	4
N Mustang Island Area	TX3	822	P	5,676.170000	\$25.00	5	\$141,925	\$7.00	RS20	4
N Mustang Island Area	TX3	823	A	5,760.000000	\$25.00	5	\$144,000	\$7.00	RS20	4
N Mustang Island Area	TX3	824	A	5,760.000000	\$25.00	5	\$144,000	\$7.00	RS20	4
N Mustang Island Area	TX3	825	A	5,760.000000	\$25.00	5	\$144,000	\$7.00	RS20	4
N Mustang Island Area	TX3	826	A	5,760.000000	\$25.00	5	\$144,000	\$7.00	RS20	4
N Mustang Island Area	TX3	827	A	5,760.000000	\$25.00	5	\$144,000	\$7.00	RS20	4
N Mustang Island Area	TX3	828	A	5,760.000000	\$25.00	5	\$144,000	\$7.00	RS20	2, 4
N Mustang Island Area	TX3	829	A	5,760.000000	\$25.00	5	\$144,000	\$7.00	RS20	2, 4
N Mustang Island Area	TX3	830	A	5,760.000000	\$25.00	5	\$144,000	\$7.00	RS20	2, 4
N Mustang Island Area	TX3	831	A	5,760.000000	\$25.00	5	\$144,000	\$7.00	RS20	2, 4
N Mustang Island Area	TX3	832	A	5,760.000000	\$25.00	5	\$144,000	\$7.00	RS20	2, 4
N Mustang Island Area	TX3	833	A	5,760.000000	\$25.00	5	\$144,000	\$7.00	RS20	4
N Mustang Island Area	TX3	834	A	5,760.000000	\$25.00	5	\$144,000	\$7.00	RS20	4
N Mustang Island Area	TX3	835	A	5,760.000000	\$25.00	5	\$144,000	\$7.00	RS20	4
N Mustang Island Area	TX3	836	A	5,760.000000	\$25.00	5	\$144,000	\$7.00	RS20	4
N Mustang Island Area	TX3	837	A	5,760.000000	\$25.00	5	\$144,000	\$7.00	RS20	4
N Mustang Island Area	TX3	838	P	3,249.150000	\$25.00	5	\$81,250	\$7.00	RS20	4
N Mustang Island Area	TX3	842	P	212.900000	\$25.00	5	\$5,325	\$7.00	RS20	4
N Mustang Island Area	TX3	843	P	5,410.410000	\$25.00	5	\$135,275	\$7.00	RS20	4
N Mustang Island Area	TX3	844	A	5,760.000000	\$25.00	5	\$144,000	\$7.00	RS20	4
N Mustang Island Area	TX3	845	A	5,760.000000	\$25.00	5	\$144,000	\$7.00	RS20	4
N Mustang Island Area	TX3	846	A	5,760.000000	\$25.00	5	\$144,000	\$7.00	RS20	4
N Mustang Island Area	TX3	847	A	5,760.000000	\$25.00	5	\$144,000	\$7.00	RS20	4
N Mustang Island Area	TX3	848	A	5,760.000000	\$25.00	5	\$144,000	\$7.00	RS20	2, 4
N Mustang Island Area	TX3	849	A	5,760.000000	\$25.00	5	\$144,000	\$7.00	RS20	2, 4
N Mustang Island Area	TX3	850	A	5,760.000000	\$25.00	5	\$144,000	\$7.00	RS20	2, 4
N Mustang Island Area	TX3	851	A	5,760.000000	\$25.00	5	\$144,000	\$7.00	RS20	2, 4
N Mustang Island Area	TX3	852	A	5,760.000000	\$25.00	5	\$144,000	\$7.00	RS20	2, 4
N Mustang Island Area	TX3	853	A	5,760.000000	\$25.00	5	\$144,000	\$7.00	RS20	2, 4
N Mustang Island Area	TX3	854	A	5,760.000000	\$25.00	5	\$144,000	\$7.00	RS20	4

UNITED STATES DEPARTMENT OF THE INTERIOR  
 BUREAU OF OCEAN ENERGY MANAGEMENT  
 GULF OF MEXICO REGION  
*List of Blocks Available for Leasing*

SALE: 246  
 07-JUL-2015  
 PAGE: 18

Sale Number: 246

L Map/Official Protraction Diagram (OPD) Name	Map/OPD Number	Block Number	A / P	Available Federal Acreage	Minimum Bid Per Acre	Lease Term	Minimum Bid Per Block	Rent Per Acre	Bid System	Stipulation(s)
N Mustang Island Area	TX3	855	A	5,760.000000	\$25.00	5	\$144,000	\$7.00	RS20	4
N Mustang Island Area	TX3	856	A	5,760.000000	\$25.00	5	\$144,000	\$7.00	RS20	2, 4
N Mustang Island Area	TX3	857	A	5,760.000000	\$25.00	5	\$144,000	\$7.00	RS20	2, 4
N Mustang Island Area	TX3	858	A	5,760.000000	\$25.00	5	\$144,000	\$7.00	RS20	2, 4
N Mustang Island Area	TX3	859	P	1,891.740000	\$25.00	5	\$47,300	\$7.00	RS20	4
N Mustang Island Area	TX3	864	P	3,667.170000	\$25.00	5	\$91,700	\$7.00	RS20	4
N Mustang Island Area	TX3	865	A	5,760.000000	\$25.00	5	\$144,000	\$7.00	RS20	2, 4
N Mustang Island Area	TX3	866	A	5,760.000000	\$25.00	5	\$144,000	\$7.00	RS20	2, 4
N Mustang Island Area	TX3	867	A	5,760.000000	\$25.00	5	\$144,000	\$7.00	RS20	2, 4
N Mustang Island Area	TX3	868	A	5,760.000000	\$25.00	5	\$144,000	\$7.00	RS20	2, 4
N Mustang Island Area	TX3	869	A	5,760.000000	\$25.00	5	\$144,000	\$7.00	RS20	2, 4
N Mustang Island Area	TX3	870	A	5,760.000000	\$25.00	5	\$144,000	\$7.00	RS20	2, 4
N Mustang Island Area	TX3	871	A	5,760.000000	\$25.00	5	\$144,000	\$7.00	RS20	2, 4
N Mustang Island Area	TX3	872	A	5,760.000000	\$25.00	5	\$144,000	\$7.00	RS20	2, 4
N Mustang Island Area	TX3	873	A	5,760.000000	\$25.00	5	\$144,000	\$7.00	RS20	2, 4
N Mustang Island Area	TX3	874	A	5,760.000000	\$25.00	5	\$144,000	\$7.00	RS20	2, 4
N Mustang Island Area	TX3	875	A	5,760.000000	\$25.00	5	\$144,000	\$7.00	RS20	2, 4
N Mustang Island Area	TX3	876	A	5,760.000000	\$25.00	5	\$144,000	\$7.00	RS20	2, 4
N Mustang Island Area	TX3	877	A	5,760.000000	\$25.00	5	\$144,000	\$7.00	RS20	2, 4
N Mustang Island Area	TX3	878	A	5,760.000000	\$25.00	5	\$144,000	\$7.00	RS20	2, 4
N Mustang Island Area	TX3	879	P	5,186.360000	\$25.00	5	\$129,675	\$7.00	RS20	2, 4
N Mustang Island Area	TX3	880	P	5.070000	\$25.00	5	\$150	\$7.00	RS20	4
N Mustang Island Area	TX3	A 1	A	5,760.000000	\$25.00	5	\$144,000	\$7.00	RS20	2, 4
N Mustang Island Area	TX3	A 2	A	5,760.000000	\$25.00	5	\$144,000	\$7.00	RS20	2, 4
N Mustang Island Area	TX3	A 3	A	5,760.000000	\$25.00	5	\$144,000	\$7.00	RS20	1, 2, 4
N Mustang Island Area	TX3	A 4	A	5,760.000000	\$25.00	5	\$144,000	\$7.00	RS20	1, 2, 4
N Mustang Island Area	TX3	A 5	A	5,760.000000	\$25.00	5	\$144,000	\$7.00	RS20	2, 4
N Mustang Island Area	TX3	A 6	A	5,760.000000	\$25.00	5	\$144,000	\$7.00	RS20	2, 4
N Mustang Island Area	TX3	A 7	A	5,760.000000	\$25.00	5	\$144,000	\$7.00	RS20	2, 4
N Mustang Island Area	TX3	A 8	A	5,760.000000	\$25.00	5	\$144,000	\$7.00	RS20	2, 4
N Mustang Island Area	TX3	A 9	A	5,760.000000	\$25.00	5	\$144,000	\$7.00	RS20	1, 2, 4



UNITED STATES DEPARTMENT OF THE INTERIOR  
 BUREAU OF OCEAN ENERGY MANAGEMENT  
 GULF OF MEXICO REGION

SALE: 246  
 07-JUL-2015  
 PAGE: 19

Sale Number: 246

*List of Blocks Available for Leasing*

L Map/Official Protraction Diagram (OPD) Name	Map/OPD Number	Block Number	A / P	Available Federal Acreage	Minimum	Lease Term	Minimum	Rent	Bid System	Stipulation(s)
					Bid Per Acre		Bid Per Block	Per Acre		
N Mustang Island Area	TX3	A 10	A	5,760.000000	\$25.00	5	\$144,000	\$7.00	RS20	2, 4
N Mustang Island Area	TX3	A 11	A	5,760.000000	\$25.00	5	\$144,000	\$7.00	RS20	2, 4
N Mustang Island Area	TX3	A 12	A	5,760.000000	\$25.00	5	\$144,000	\$7.00	RS20	2, 4
N Mustang Island Area	TX3	A 13	A	5,760.000000	\$25.00	5	\$144,000	\$7.00	RS20	2, 4
N Mustang Island Area	TX3	A 14	A	5,760.000000	\$25.00	5	\$144,000	\$7.00	RS20	2, 4
N Mustang Island Area	TX3	A 15	A	5,760.000000	\$25.00	5	\$144,000	\$7.00	RS20	2, 4
N Mustang Island Area	TX3	A 16	A	5,760.000000	\$25.00	5	\$144,000	\$7.00	RS20	1, 2, 4
N Mustang Island Area	TX3	A 17	A	5,760.000000	\$25.00	5	\$144,000	\$7.00	RS20	2, 4
N Mustang Island Area	TX3	A 18	A	5,760.000000	\$25.00	5	\$144,000	\$7.00	RS20	2, 4
N Mustang Island Area	TX3	A 19	A	5,760.000000	\$25.00	5	\$144,000	\$7.00	RS20	2, 4
N Mustang Island Area	TX3	A 20	A	5,760.000000	\$25.00	5	\$144,000	\$7.00	RS20	2, 4
N Mustang Island Area	TX3	A 21	A	5,760.000000	\$25.00	5	\$144,000	\$7.00	RS20	2, 4
N Mustang Island Area	TX3	A 22	A	5,760.000000	\$25.00	5	\$144,000	\$7.00	RS20	2, 4
N Mustang Island Area	TX3	A 23	A	5,760.000000	\$25.00	5	\$144,000	\$7.00	RS20	2, 4
N Mustang Island Area	TX3	A 24	A	5,760.000000	\$25.00	5	\$144,000	\$7.00	RS20	2, 4
N Mustang Island Area	TX3	A 25	A	5,760.000000	\$25.00	5	\$144,000	\$7.00	RS20	2, 4
N Mustang Island Area	TX3	A 26	A	5,760.000000	\$25.00	5	\$144,000	\$7.00	RS20	2, 4
N Mustang Island Area	TX3	A 27	A	5,760.000000	\$25.00	5	\$144,000	\$7.00	RS20	2, 4
N Mustang Island Area	TX3	A 28	A	5,760.000000	\$25.00	5	\$144,000	\$7.00	RS20	2, 4
N Mustang Island Area	TX3	A 29	A	5,760.000000	\$25.00	5	\$144,000	\$7.00	RS20	2, 4
N Mustang Island Area	TX3	A 30	A	5,760.000000	\$25.00	5	\$144,000	\$7.00	RS20	2, 4
N Mustang Island Area	TX3	A 31	A	5,760.000000	\$25.00	5	\$144,000	\$7.00	RS20	2, 4
N Mustang Island Area	TX3	A 32	A	5,760.000000	\$25.00	5	\$144,000	\$7.00	RS20	2, 4
N Mustang Island Area	TX3	A 33	A	5,760.000000	\$25.00	5	\$144,000	\$7.00	RS20	2, 4
N Mustang Island Area	TX3	A 34	A	5,760.000000	\$25.00	5	\$144,000	\$7.00	RS20	2, 4
N Mustang Island Area	TX3	A 35	A	5,760.000000	\$25.00	5	\$144,000	\$7.00	RS20	2, 4
N Mustang Island Area	TX3	A 36	A	5,760.000000	\$25.00	5	\$144,000	\$7.00	RS20	2, 4
N Mustang Island Area	TX3	A 37	A	5,760.000000	\$25.00	5	\$144,000	\$7.00	RS20	2, 4
N Mustang Island Area	TX3	A 38	A	5,760.000000	\$25.00	5	\$144,000	\$7.00	RS20	2, 4
N Mustang Island Area, East Addition	TX3A	732	A	5,393.540000	\$25.00	5	\$134,850	\$7.00	RS20	2, 4
N Mustang Island Area, East Addition	TX3A	733	A	5,361.500000	\$25.00	5	\$134,050	\$7.00	RS20	2, 4

UNITED STATES DEPARTMENT OF THE INTERIOR  
 BUREAU OF OCEAN ENERGY MANAGEMENT  
 GULF OF MEXICO REGION  
*List of Blocks Available for Leasing*

SALE: 246  
 07-JUL-2015  
 PAGE: 20

Sale Number: 246

L	Map/Official Protraction Diagram (OPD) Name	Map/OPD Number	Block Number	A / P	Available Federal Acreage	Minimum Bid Per Acre	Lease Term	Minimum Bid Per Block	Rent Per Acre	Bid System	Stipulation(s)
N	Mustang Island Area, East Addition	TX3A	734	A	5,329.260000	\$25.00	5	\$133,250	\$7.00	RS20	2, 4
N	Mustang Island Area, East Addition	TX3A	735	A	5,760.000000	\$25.00	5	\$144,000	\$7.00	RS20	2, 4
N	Mustang Island Area, East Addition	TX3A	736	A	5,760.000000	\$25.00	5	\$144,000	\$7.00	RS20	2, 4
N	Mustang Island Area, East Addition	TX3A	760	A	5,760.000000	\$25.00	5	\$144,000	\$7.00	RS20	2, 4
N	Mustang Island Area, East Addition	TX3A	A 39	A	4,647.610000	\$25.00	5	\$116,200	\$7.00	RS20	2, 4
N	Mustang Island Area, East Addition	TX3A	A 40	A	4,683.370000	\$25.00	5	\$117,100	\$7.00	RS20	2, 4
N	Mustang Island Area, East Addition	TX3A	A 41	A	4,718.970000	\$25.00	5	\$117,975	\$7.00	RS20	2, 4
N	Mustang Island Area, East Addition	TX3A	A 42	A	4,754.370000	\$25.00	5	\$118,875	\$7.00	RS20	2, 4
N	Mustang Island Area, East Addition	TX3A	A 43	A	4,789.610000	\$25.00	5	\$119,750	\$7.00	RS20	2, 4
N	Mustang Island Area, East Addition	TX3A	A 44	A	4,824.660000	\$25.00	5	\$120,625	\$7.00	RS20	2, 4
N	Mustang Island Area, East Addition	TX3A	A 45	A	4,859.540000	\$25.00	5	\$121,500	\$7.00	RS20	2, 4
N	Mustang Island Area, East Addition	TX3A	A 46	A	4,894.240000	\$25.00	5	\$122,375	\$7.00	RS20	2, 4
N	Mustang Island Area, East Addition	TX3A	A 47	A	4,928.760000	\$25.00	5	\$123,225	\$7.00	RS20	2, 4
N	Mustang Island Area, East Addition	TX3A	A 48	A	4,963.120000	\$25.00	5	\$124,100	\$7.00	RS20	2, 4
N	Mustang Island Area, East Addition	TX3A	A 49	A	4,997.300000	\$25.00	5	\$124,950	\$7.00	RS20	2, 4
N	Mustang Island Area, East Addition	TX3A	A 50	A	5,031.280000	\$25.00	5	\$125,800	\$7.00	RS20	2, 4
N	Mustang Island Area, East Addition	TX3A	A 51	A	5,065.100000	\$25.00	5	\$126,650	\$7.00	RS20	2, 4
N	Mustang Island Area, East Addition	TX3A	A 52	A	5,098.740000	\$25.00	5	\$127,475	\$7.00	RS20	2, 4
N	Mustang Island Area, East Addition	TX3A	A 53	A	5,132.210000	\$25.00	5	\$128,325	\$7.00	RS20	2, 4
N	Mustang Island Area, East Addition	TX3A	A 54	A	5,165.500000	\$25.00	5	\$129,150	\$7.00	RS20	1, 2, 4
N	Mustang Island Area, East Addition	TX3A	A 55	A	5,198.620000	\$25.00	5	\$129,975	\$7.00	RS20	2, 4
N	Mustang Island Area, East Addition	TX3A	A 56	A	5,231.550000	\$25.00	5	\$130,800	\$7.00	RS20	2, 4
N	Mustang Island Area, East Addition	TX3A	A 57	A	5,264.300000	\$25.00	5	\$131,625	\$7.00	RS20	2, 4
N	Mustang Island Area, East Addition	TX3A	A 58	A	5,296.870000	\$25.00	5	\$132,425	\$7.00	RS20	2, 4
N	Mustang Island Area, East Addition	TX3A	A 59	A	5,760.000000	\$25.00	5	\$144,000	\$7.00	RS20	2, 4
N	Mustang Island Area, East Addition	TX3A	A 60	A	5,760.000000	\$25.00	5	\$144,000	\$7.00	RS20	2, 4
N	Mustang Island Area, East Addition	TX3A	A 61	A	5,760.000000	\$25.00	5	\$144,000	\$7.00	RS20	1, 2, 4
N	Mustang Island Area, East Addition	TX3A	A 62	A	5,760.000000	\$25.00	5	\$144,000	\$7.00	RS20	1, 2, 4
N	Mustang Island Area, East Addition	TX3A	A 63	A	5,760.000000	\$25.00	5	\$144,000	\$7.00	RS20	2, 4
N	Mustang Island Area, East Addition	TX3A	A 64	A	5,760.000000	\$25.00	5	\$144,000	\$7.00	RS20	2, 4
N	Mustang Island Area, East Addition	TX3A	A 65	A	5,760.000000	\$25.00	5	\$144,000	\$7.00	RS20	2, 4

UNITED STATES DEPARTMENT OF THE INTERIOR  
 BUREAU OF OCEAN ENERGY MANAGEMENT  
 GULF OF MEXICO REGION  
*List of Blocks Available for Leasing*

SALE: 246  
 07-JUL-2015  
 PAGE: 21

Sale Number: 246

L Map/Official Protraction Diagram (OPD) Name	Map/OPD Number	Block Number	A / P	Available Federal Acreage	Minimum Bid Per Acre	Lease Term	Minimum Bid Per Block	Rent Per Acre	Bid System	Stipulation(s)
N Mustang Island Area, East Addition	TX3A	A 66	A	5,760.000000	\$25.00	5	\$144,000	\$7.00	RS20	2, 4
N Mustang Island Area, East Addition	TX3A	A 67	A	5,760.000000	\$25.00	5	\$144,000	\$7.00	RS20	2, 4
N Mustang Island Area, East Addition	TX3A	A 68	A	5,760.000000	\$25.00	5	\$144,000	\$7.00	RS20	2, 4
N Mustang Island Area, East Addition	TX3A	A 69	A	5,760.000000	\$25.00	5	\$144,000	\$7.00	RS20	2, 4
N Mustang Island Area, East Addition	TX3A	A 70	A	5,760.000000	\$25.00	5	\$144,000	\$7.00	RS20	2, 4
N Mustang Island Area, East Addition	TX3A	A 71	A	5,760.000000	\$25.00	5	\$144,000	\$7.00	RS20	2, 4
N Mustang Island Area, East Addition	TX3A	A 72	A	5,760.000000	\$25.00	5	\$144,000	\$7.00	RS20	2, 4
N Mustang Island Area, East Addition	TX3A	A 73	A	5,760.000000	\$25.00	5	\$144,000	\$7.00	RS20	2, 4
N Mustang Island Area, East Addition	TX3A	A 74	A	5,760.000000	\$25.00	5	\$144,000	\$7.00	RS20	2, 4
N Mustang Island Area, East Addition	TX3A	A 75	A	5,760.000000	\$25.00	5	\$144,000	\$7.00	RS20	2, 4
N Mustang Island Area, East Addition	TX3A	A 76	A	5,760.000000	\$25.00	5	\$144,000	\$7.00	RS20	2, 4
N Mustang Island Area, East Addition	TX3A	A 77	A	5,760.000000	\$25.00	5	\$144,000	\$7.00	RS20	2, 4
N Mustang Island Area, East Addition	TX3A	A 78	A	5,760.000000	\$25.00	5	\$144,000	\$7.00	RS20	2, 4
N Mustang Island Area, East Addition	TX3A	A 79	A	5,760.000000	\$25.00	5	\$144,000	\$7.00	RS20	2, 4
N Mustang Island Area, East Addition	TX3A	A 80	A	5,760.000000	\$25.00	5	\$144,000	\$7.00	RS20	2, 4
N Mustang Island Area, East Addition	TX3A	A 81	A	5,760.000000	\$25.00	5	\$144,000	\$7.00	RS20	2, 4
N Mustang Island Area, East Addition	TX3A	A 82	A	5,760.000000	\$25.00	5	\$144,000	\$7.00	RS20	2, 4
N Mustang Island Area, East Addition	TX3A	A 83	A	5,760.000000	\$25.00	5	\$144,000	\$7.00	RS20	2, 4
N Mustang Island Area, East Addition	TX3A	A 84	A	5,760.000000	\$25.00	5	\$144,000	\$7.00	RS20	2, 4
N Mustang Island Area, East Addition	TX3A	A 86	A	5,760.000000	\$25.00	5	\$144,000	\$7.00	RS20	1, 2, 4
N Mustang Island Area, East Addition	TX3A	A 87	A	5,760.000000	\$25.00	5	\$144,000	\$7.00	RS20	1, 2, 4
N Mustang Island Area, East Addition	TX3A	A 88	A	5,760.000000	\$25.00	5	\$144,000	\$7.00	RS20	2, 4
N Mustang Island Area, East Addition	TX3A	A 89	A	5,760.000000	\$25.00	5	\$144,000	\$7.00	RS20	2, 4
N Mustang Island Area, East Addition	TX3A	A 90	A	5,760.000000	\$25.00	5	\$144,000	\$7.00	RS20	2, 4
N Mustang Island Area, East Addition	TX3A	A 91	A	5,760.000000	\$25.00	5	\$144,000	\$7.00	RS20	2, 4
N Mustang Island Area, East Addition	TX3A	A 92	A	5,760.000000	\$25.00	5	\$144,000	\$7.00	RS20	2, 4
N Mustang Island Area, East Addition	TX3A	A 93	A	5,760.000000	\$25.00	5	\$144,000	\$7.00	RS20	2, 4
N Mustang Island Area, East Addition	TX3A	A 94	A	5,760.000000	\$25.00	5	\$144,000	\$7.00	RS20	2, 4
N Mustang Island Area, East Addition	TX3A	A 95	A	5,760.000000	\$25.00	5	\$144,000	\$7.00	RS20	1, 2, 4
N Mustang Island Area, East Addition	TX3A	A 96	A	5,760.000000	\$25.00	5	\$144,000	\$7.00	RS20	2, 4
N Mustang Island Area, East Addition	TX3A	A 97	A	5,760.000000	\$25.00	5	\$144,000	\$7.00	RS20	2, 4



UNITED STATES DEPARTMENT OF THE INTERIOR  
 BUREAU OF OCEAN ENERGY MANAGEMENT  
 GULF OF MEXICO REGION  
*List of Blocks Available for Leasing*

SALE: 246  
 07-JUL-2015  
 PAGE: 22

Sale Number: 246

L Map/Official Protraction Diagram (OPD) Name	Map/OPD Number	Block Number	A / P	Available Federal Acreage	Minimum Bid	Lease Term	Minimum Bid	Rent	Bid System	Stipulation(s)
					Per Acre		Per Block	Per Acre		
N Mustang Island Area, East Addition	TX3A	A 98	A	5,760.000000	\$25.00	5	\$144,000	\$7.00	RS20	2, 4
N Mustang Island Area, East Addition	TX3A	A 99	A	5,760.000000	\$25.00	5	\$144,000	\$7.00	RS20	2, 4
N Mustang Island Area, East Addition	TX3A	A 100	A	5,760.000000	\$25.00	5	\$144,000	\$7.00	RS20	2, 4
N Mustang Island Area, East Addition	TX3A	A 101	A	5,760.000000	\$25.00	5	\$144,000	\$7.00	RS20	2, 4
N Mustang Island Area, East Addition	TX3A	A 102	A	5,760.000000	\$25.00	5	\$144,000	\$7.00	RS20	2, 4
N Mustang Island Area, East Addition	TX3A	A 103	A	5,760.000000	\$25.00	5	\$144,000	\$7.00	RS20	2, 4
N Mustang Island Area, East Addition	TX3A	A 104	A	5,760.000000	\$25.00	5	\$144,000	\$7.00	RS20	2, 4
N Mustang Island Area, East Addition	TX3A	A 105	A	5,760.000000	\$25.00	5	\$144,000	\$7.00	RS20	2, 4
N Mustang Island Area, East Addition	TX3A	A 106	A	5,760.000000	\$25.00	5	\$144,000	\$7.00	RS20	2, 4
N Mustang Island Area, East Addition	TX3A	A 107	A	5,760.000000	\$25.00	5	\$144,000	\$7.00	RS20	2, 4
N Mustang Island Area, East Addition	TX3A	A 108	A	5,760.000000	\$25.00	5	\$144,000	\$7.00	RS20	2, 4
N Mustang Island Area, East Addition	TX3A	A 109	A	5,760.000000	\$25.00	5	\$144,000	\$7.00	RS20	2, 4
N Mustang Island Area, East Addition	TX3A	A 110	A	5,760.000000	\$25.00	5	\$144,000	\$7.00	RS20	2, 4
N Mustang Island Area, East Addition	TX3A	A 111	A	5,760.000000	\$25.00	5	\$144,000	\$7.00	RS20	2, 4
N Mustang Island Area, East Addition	TX3A	A 112	A	5,760.000000	\$25.00	5	\$144,000	\$7.00	RS20	2, 4
N Mustang Island Area, East Addition	TX3A	A 113	A	5,760.000000	\$25.00	5	\$144,000	\$7.00	RS20	2, 4
N Mustang Island Area, East Addition	TX3A	A 114	A	5,760.000000	\$25.00	5	\$144,000	\$7.00	RS20	2, 4
N Mustang Island Area, East Addition	TX3A	A 115	A	5,760.000000	\$25.00	5	\$144,000	\$7.00	RS20	2, 4
N Mustang Island Area, East Addition	TX3A	A 116	A	5,760.000000	\$25.00	5	\$144,000	\$7.00	RS20	2, 4
N Mustang Island Area, East Addition	TX3A	A 117	A	5,760.000000	\$25.00	5	\$144,000	\$7.00	RS20	1, 2, 4
N Mustang Island Area, East Addition	TX3A	A 118	A	5,760.000000	\$25.00	5	\$144,000	\$7.00	RS20	1, 2, 4
N Mustang Island Area, East Addition	TX3A	A 119	A	5,760.000000	\$25.00	5	\$144,000	\$7.00	RS20	2, 4
N Mustang Island Area, East Addition	TX3A	A 120	A	5,760.000000	\$25.00	5	\$144,000	\$7.00	RS20	2, 4
N Mustang Island Area, East Addition	TX3A	A 121	A	5,760.000000	\$25.00	5	\$144,000	\$7.00	RS20	2, 4
N Mustang Island Area, East Addition	TX3A	A 122	A	5,760.000000	\$25.00	5	\$144,000	\$7.00	RS20	2, 4
N Mustang Island Area, East Addition	TX3A	A 123	A	5,760.000000	\$25.00	5	\$144,000	\$7.00	RS20	2, 4
N Mustang Island Area, East Addition	TX3A	A 124	A	5,760.000000	\$25.00	5	\$144,000	\$7.00	RS20	2, 4
N Mustang Island Area, East Addition	TX3A	A 125	A	5,760.000000	\$25.00	5	\$144,000	\$7.00	RS20	2, 4
N Mustang Island Area, East Addition	TX3A	A 126	A	5,760.000000	\$25.00	5	\$144,000	\$7.00	RS20	2, 4
N Mustang Island Area, East Addition	TX3A	A 127	A	5,760.000000	\$25.00	5	\$144,000	\$7.00	RS20	2, 4
N Mustang Island Area, East Addition	TX3A	A 128	A	5,760.000000	\$25.00	5	\$144,000	\$7.00	RS20	2, 4

UNITED STATES DEPARTMENT OF THE INTERIOR  
 BUREAU OF OCEAN ENERGY MANAGEMENT  
 GULF OF MEXICO REGION

SALE: 246  
 07-JUL-2015  
 PAGE: 23

Sale Number: 246

*List of Blocks Available for Leasing*

L Map/Official Protraction Diagram (OPD) Name	Map/OPD Number	Block Number	A / P	Available Federal Acreage	Minimum Bid Per Acre	Lease Term	Minimum Bid Per Block	Rent Per Acre	Bid System	Stipulation(s)
N Mustang Island Area, East Addition	TX3A	A 129	A	5,760.000000	\$25.00	5	\$144,000	\$7.00	RS20	2, 4
N Mustang Island Area, East Addition	TX3A	A 130	A	5,760.000000	\$25.00	5	\$144,000	\$7.00	RS20	2, 4
N Mustang Island Area, East Addition	TX3A	A 131	A	5,760.000000	\$25.00	5	\$144,000	\$7.00	RS20	2, 4
N Mustang Island Area, East Addition	TX3A	A 132	A	5,760.000000	\$25.00	5	\$144,000	\$7.00	RS20	2, 4
Y Mustang Island Area, East Addition	TX3A	A 133	A	5,760.000000	\$25.00	5	\$144,000	\$7.00	RS20	2, 4
N Mustang Island Area, East Addition	TX3A	A 134	A	5,760.000000	\$25.00	5	\$144,000	\$7.00	RS20	2, 4
N Mustang Island Area, East Addition	TX3A	A 135	A	5,760.000000	\$25.00	5	\$144,000	\$7.00	RS20	2, 4
N Mustang Island Area, East Addition	TX3A	A 136	A	5,760.000000	\$25.00	5	\$144,000	\$7.00	RS20	1, 2, 4
N Mustang Island Area, East Addition	TX3A	A 137	A	5,760.000000	\$25.00	5	\$144,000	\$7.00	RS20	1, 2, 4
N Mustang Island Area, East Addition	TX3A	A 138	A	5,760.000000	\$25.00	5	\$144,000	\$7.00	RS20	2, 4
N Mustang Island Area, East Addition	TX3A	A 139	A	5,760.000000	\$25.00	5	\$144,000	\$7.00	RS20	2, 4
N Mustang Island Area, East Addition	TX3A	A 140	A	5,760.000000	\$25.00	5	\$144,000	\$7.00	RS20	2, 4
N Mustang Island Area, East Addition	TX3A	A 141	A	5,760.000000	\$25.00	5	\$144,000	\$7.00	RS20	2, 4
N Mustang Island Area, East Addition	TX3A	A 142	A	5,760.000000	\$25.00	5	\$144,000	\$7.00	RS20	2, 4
N Mustang Island Area, East Addition	TX3A	A 143	A	5,760.000000	\$25.00	5	\$144,000	\$7.00	RS20	2, 4
N Mustang Island Area, East Addition	TX3A	A 144	A	5,760.000000	\$25.00	5	\$144,000	\$7.00	RS20	2, 4
N Mustang Island Area, East Addition	TX3A	A 145	A	5,760.000000	\$25.00	5	\$144,000	\$7.00	RS20	2, 4
N Mustang Island Area, East Addition	TX3A	A 146	A	5,760.000000	\$25.00	5	\$144,000	\$7.00	RS20	2, 4
N Mustang Island Area, East Addition	TX3A	A 147	A	5,760.000000	\$25.00	5	\$144,000	\$7.00	RS20	2, 4
N Mustang Island Area, East Addition	TX3A	A 148	A	5,760.000000	\$25.00	5	\$144,000	\$7.00	RS20	2, 4
N Mustang Island Area, East Addition	TX3A	A 149	A	5,760.000000	\$25.00	5	\$144,000	\$7.00	RS20	2, 4
N Mustang Island Area, East Addition	TX3A	A 150	A	5,760.000000	\$25.00	5	\$144,000	\$7.00	RS20	2, 4
N Mustang Island Area, East Addition	TX3A	A 151	A	5,760.000000	\$25.00	5	\$144,000	\$7.00	RS20	2, 4
N Mustang Island Area, East Addition	TX3A	A 152	A	5,760.000000	\$25.00	5	\$144,000	\$7.00	RS20	2, 4
N Mustang Island Area, East Addition	TX3A	A 153	A	5,760.000000	\$25.00	5	\$144,000	\$7.00	RS20	2, 4
N Mustang Island Area, East Addition	TX3A	A 154	A	5,760.000000	\$25.00	5	\$144,000	\$7.00	RS20	2, 4
N Mustang Island Area, East Addition	TX3A	A 155	A	5,760.000000	\$25.00	5	\$144,000	\$7.00	RS20	2, 4
N Mustang Island Area, East Addition	TX3A	A 156	A	5,760.000000	\$25.00	5	\$144,000	\$7.00	RS20	2, 4
N Mustang Island Area, East Addition	TX3A	A 157	A	5,760.000000	\$25.00	5	\$144,000	\$7.00	RS20	2, 4
N Mustang Island Area, East Addition	TX3A	A 158	A	5,760.000000	\$25.00	5	\$144,000	\$7.00	RS20	2, 4
N Mustang Island Area, East Addition	TX3A	A 159	A	5,760.000000	\$25.00	5	\$144,000	\$7.00	RS20	2, 4

UNITED STATES DEPARTMENT OF THE INTERIOR  
 BUREAU OF OCEAN ENERGY MANAGEMENT  
 GULF OF MEXICO REGION

SALE: 246  
 07-JUL-2015  
 PAGE: 24

Sale Number: 246

*List of Blocks Available for Leasing*

L Map/Official Protraction Diagram (OPD) Name	Map/OPD Number	Block Number	A / P	Available Federal Acreage	Minimum	Lease Term	Minimum	Rent	Bid System	Stipulation(s)
					Bid Per Acre		Bid Per Block	Per Acre		
N Mustang Island Area, East Addition	TX3A	A 160	A	5,760.000000	\$25.00	5	\$144,000	\$7.00	RS20	2, 4
N Mustang Island Area, East Addition	TX3A	A 161	A	5,760.000000	\$25.00	5	\$144,000	\$7.00	RS20	2, 4
N Mustang Island Area, East Addition	TX3A	A 162	A	5,760.000000	\$25.00	5	\$144,000	\$7.00	RS20	2, 4
N Mustang Island Area, East Addition	TX3A	A 163	A	5,760.000000	\$25.00	5	\$144,000	\$7.00	RS20	2, 4
N Mustang Island Area, East Addition	TX3A	A 164	A	5,760.000000	\$25.00	5	\$144,000	\$7.00	RS20	2, 4
N Mustang Island Area, East Addition	TX3A	A 165	A	5,760.000000	\$25.00	5	\$144,000	\$7.00	RS20	2, 4
N Mustang Island Area, East Addition	TX3A	A 166	A	5,760.000000	\$25.00	5	\$144,000	\$7.00	RS20	2, 4
N Mustang Island Area, East Addition	TX3A	A 167	A	5,760.000000	\$25.00	5	\$144,000	\$7.00	RS20	2, 4
N Mustang Island Area, East Addition	TX3A	A 168	A	5,760.000000	\$25.00	5	\$144,000	\$7.00	RS20	2, 4
N Mustang Island Area, East Addition	TX3A	A 169	A	5,760.000000	\$25.00	5	\$144,000	\$7.00	RS20	2, 4
N Mustang Island Area, East Addition	TX3A	A 170	A	5,760.000000	\$25.00	5	\$144,000	\$7.00	RS20	2, 4
N Mustang Island Area, East Addition	TX3A	A 171	A	5,760.000000	\$25.00	5	\$144,000	\$7.00	RS20	2, 4
N Mustang Island Area, East Addition	TX3A	A 172	A	5,760.000000	\$25.00	5	\$144,000	\$7.00	RS20	2, 4
N Mustang Island Area, East Addition	TX3A	A 173	A	5,760.000000	\$25.00	5	\$144,000	\$7.00	RS20	2, 4
N Mustang Island Area, East Addition	TX3A	A 174	A	5,760.000000	\$25.00	5	\$144,000	\$7.00	RS20	2, 4
N Mustang Island Area, East Addition	TX3A	A 175	A	5,760.000000	\$25.00	5	\$144,000	\$7.00	RS20	2, 4
N Matagorda Island Area	TX4	487	P	1,003.490000	\$25.00	5	\$25,100	\$7.00	RS20	4
N Matagorda Island Area	TX4	519	P	3,450.730000	\$25.00	5	\$86,275	\$7.00	RS20	4
N Matagorda Island Area	TX4	520	P	349.520000	\$25.00	5	\$8,750	\$7.00	RS20	4
N Matagorda Island Area	TX4	526	P	1,328.890000	\$25.00	5	\$33,225	\$7.00	RS20	4
N Matagorda Island Area	TX4	527	P	5,075.510000	\$25.00	5	\$126,900	\$7.00	RS20	4
N Matagorda Island Area	TX4	528	A	5,760.000000	\$25.00	5	\$144,000	\$7.00	RS20	4
Y Matagorda Island Area	TX4	529	A	5,760.000000	\$25.00	5	\$144,000	\$7.00	RS20	2, 4
N Matagorda Island Area	TX4	554	A	5,760.000000	\$25.00	5	\$144,000	\$7.00	RS20	2, 4
N Matagorda Island Area	TX4	555	A	5,760.000000	\$25.00	5	\$144,000	\$7.00	RS20	2, 4
N Matagorda Island Area	TX4	556	A	5,760.000000	\$25.00	5	\$144,000	\$7.00	RS20	2, 4
N Matagorda Island Area	TX4	557	P	5,549.010000	\$25.00	5	\$138,750	\$7.00	RS20	4
N Matagorda Island Area	TX4	558	P	1,136.790000	\$25.00	5	\$28,425	\$7.00	RS20	4
N Matagorda Island Area	TX4	564	P	219.150000	\$25.00	5	\$5,500	\$7.00	RS20	4
N Matagorda Island Area	TX4	565	P	4,566.470000	\$25.00	5	\$114,175	\$7.00	RS20	4
N Matagorda Island Area	TX4	566	A	5,760.000000	\$25.00	5	\$144,000	\$7.00	RS20	2, 4

UNITED STATES DEPARTMENT OF THE INTERIOR  
 BUREAU OF OCEAN ENERGY MANAGEMENT  
 GULF OF MEXICO REGION  
*List of Blocks Available for Leasing*

SALE: 246  
 07-JUL-2015  
 PAGE: 25

Sale Number: 246

L Map/Official Protraction Diagram (OPD) Name	Map/OPD Number	Block Number	A / P	Available Federal Acreage	Minimum Bid Per Acre	Lease Term	Minimum Bid Per Block	Rent Per Acre	Bid System	Stipulation(s)
N Matagorda Island Area	TX4	567	A	5,760.000000	\$25.00	5	\$144,000	\$7.00	RS20	2, 4
N Matagorda Island Area	TX4	568	A	5,760.000000	\$25.00	5	\$144,000	\$7.00	RS20	2, 4
N Matagorda Island Area	TX4	569	A	5,760.000000	\$25.00	5	\$144,000	\$7.00	RS20	2, 4
N Matagorda Island Area	TX4	586	A	5,760.000000	\$25.00	5	\$144,000	\$7.00	RS20	2, 4
N Matagorda Island Area	TX4	587	A	5,760.000000	\$25.00	5	\$144,000	\$7.00	RS20	2, 4
N Matagorda Island Area	TX4	588	A	5,760.000000	\$25.00	5	\$144,000	\$7.00	RS20	2, 4
N Matagorda Island Area	TX4	589	A	5,760.000000	\$25.00	5	\$144,000	\$7.00	RS20	2, 4
N Matagorda Island Area	TX4	590	A	5,760.000000	\$25.00	5	\$144,000	\$7.00	RS20	2, 4
N Matagorda Island Area	TX4	591	P	4,483.240000	\$25.00	5	\$112,100	\$7.00	RS20	4
N Matagorda Island Area	TX4	592	P	966.630000	\$25.00	5	\$24,175	\$7.00	RS20	4
N Matagorda Island Area	TX4	599	P	934.380000	\$25.00	5	\$23,375	\$7.00	RS20	4
N Matagorda Island Area	TX4	600	P	4,058.840000	\$25.00	5	\$101,475	\$7.00	RS20	4
N Matagorda Island Area	TX4	601	P	5,722.500000	\$25.00	5	\$143,075	\$7.00	RS20	4
N Matagorda Island Area	TX4	602	A	5,760.000000	\$25.00	5	\$144,000	\$7.00	RS20	4
N Matagorda Island Area	TX4	603	A	5,760.000000	\$25.00	5	\$144,000	\$7.00	RS20	2, 4
N Matagorda Island Area	TX4	604	A	5,760.000000	\$25.00	5	\$144,000	\$7.00	RS20	2, 4
N Matagorda Island Area	TX4	605	A	5,760.000000	\$25.00	5	\$144,000	\$7.00	RS20	2, 4
N Matagorda Island Area	TX4	606	A	5,760.000000	\$25.00	5	\$144,000	\$7.00	RS20	2, 4
N Matagorda Island Area	TX4	607	A	5,760.000000	\$25.00	5	\$144,000	\$7.00	RS20	2, 4
N Matagorda Island Area	TX4	616	A	5,760.000000	\$25.00	5	\$144,000	\$7.00	RS20	2, 4
N Matagorda Island Area	TX4	617	A	5,760.000000	\$25.00	5	\$144,000	\$7.00	RS20	2, 4
N Matagorda Island Area	TX4	618	A	5,760.000000	\$25.00	5	\$144,000	\$7.00	RS20	2, 4
N Matagorda Island Area	TX4	619	A	5,760.000000	\$25.00	5	\$144,000	\$7.00	RS20	2, 4
N Matagorda Island Area	TX4	620	A	5,760.000000	\$25.00	5	\$144,000	\$7.00	RS20	2, 4
N Matagorda Island Area	TX4	621	A	5,760.000000	\$25.00	5	\$144,000	\$7.00	RS20	2, 4
N Matagorda Island Area	TX4	624	P	5,617.120000	\$25.00	5	\$140,450	\$7.00	RS20	4
N Matagorda Island Area	TX4	625	P	2,850.660000	\$25.00	5	\$71,275	\$7.00	RS20	4
N Matagorda Island Area	TX4	626	P	74.670000	\$25.00	5	\$1,875	\$7.00	RS20	4
N Matagorda Island Area	TX4	631	P	490.820000	\$25.00	5	\$12,275	\$7.00	RS20	4
N Matagorda Island Area	TX4	634	A	5,760.000000	\$25.00	5	\$144,000	\$7.00	RS20	4
N Matagorda Island Area	TX4	637	A	5,760.000000	\$25.00	5	\$144,000	\$7.00	RS20	2, 4



UNITED STATES DEPARTMENT OF THE INTERIOR  
 BUREAU OF OCEAN ENERGY MANAGEMENT  
 GULF OF MEXICO REGION  
*List of Blocks Available for Leasing*

SALE: 246  
 07-JUL-2015  
 PAGE: 26

Sale Number: 246

L Map/Official Protraction Diagram (OPD) Name	Map/OPD Number	Block Number	A / P	Available Federal Acreage	Minimum Bid Per Acre	Lease Term	Minimum Bid Per Block	Rent Per Acre	Bid System	Stipulation(s)
N Matagorda Island Area	TX4	638	A	5,760.000000	\$25.00	5	\$144,000	\$7.00	RS20	2, 4
N Matagorda Island Area	TX4	639	A	5,760.000000	\$25.00	5	\$144,000	\$7.00	RS20	2, 4
N Matagorda Island Area	TX4	640	A	5,760.000000	\$25.00	5	\$144,000	\$7.00	RS20	2, 4
N Matagorda Island Area	TX4	641	A	5,760.000000	\$25.00	5	\$144,000	\$7.00	RS20	2, 4
N Matagorda Island Area	TX4	642	A	5,760.000000	\$25.00	5	\$144,000	\$7.00	RS20	2, 4
N Matagorda Island Area	TX4	646	A	5,760.000000	\$25.00	5	\$144,000	\$7.00	RS20	2, 4
N Matagorda Island Area	TX4	647	A	5,760.000000	\$25.00	5	\$144,000	\$7.00	RS20	2, 4
N Matagorda Island Area	TX4	648	A	5,760.000000	\$25.00	5	\$144,000	\$7.00	RS20	2, 4
N Matagorda Island Area	TX4	649	A	5,760.000000	\$25.00	5	\$144,000	\$7.00	RS20	2, 4
N Matagorda Island Area	TX4	650	A	5,760.000000	\$25.00	5	\$144,000	\$7.00	RS20	2, 4
N Matagorda Island Area	TX4	651	A	5,760.000000	\$25.00	5	\$144,000	\$7.00	RS20	2, 4
N Matagorda Island Area	TX4	653	A	5,760.000000	\$25.00	5	\$144,000	\$7.00	RS20	2, 4
N Matagorda Island Area	TX4	655	A	5,760.000000	\$25.00	5	\$144,000	\$7.00	RS20	2, 4
N Matagorda Island Area	TX4	658	P	1,028.470000	\$25.00	5	\$25,725	\$7.00	RS20	4
N Matagorda Island Area	TX4	663	P	1,281.760000	\$25.00	5	\$32,050	\$7.00	RS20	4
N Matagorda Island Area	TX4	664	P	5,384.070000	\$25.00	5	\$134,625	\$7.00	RS20	4
N Matagorda Island Area	TX4	665	A	5,760.000000	\$25.00	5	\$144,000	\$7.00	RS20	2, 4
N Matagorda Island Area	TX4	666	A	5,760.000000	\$25.00	5	\$144,000	\$7.00	RS20	2, 4
N Matagorda Island Area	TX4	667	A	5,760.000000	\$25.00	5	\$144,000	\$7.00	RS20	2, 4
N Matagorda Island Area	TX4	668	A	5,760.000000	\$25.00	5	\$144,000	\$7.00	RS20	2, 4
Y Matagorda Island Area	TX4	669	A	5,760.000000	\$25.00	5	\$144,000	\$7.00	RS20	2, 4
N Matagorda Island Area	TX4	670	A	5,760.000000	\$25.00	5	\$144,000	\$7.00	RS20	2, 4
N Matagorda Island Area	TX4	671	A	5,760.000000	\$25.00	5	\$144,000	\$7.00	RS20	2, 4
N Matagorda Island Area	TX4	672	A	5,760.000000	\$25.00	5	\$144,000	\$7.00	RS20	2, 4
N Matagorda Island Area	TX4	674	A	5,760.000000	\$25.00	5	\$144,000	\$7.00	RS20	2, 4
N Matagorda Island Area	TX4	675	A	5,760.000000	\$25.00	5	\$144,000	\$7.00	RS20	2, 4
N Matagorda Island Area	TX4	676	A	5,760.000000	\$25.00	5	\$144,000	\$7.00	RS20	2, 4
N Matagorda Island Area	TX4	677	A	5,760.000000	\$25.00	5	\$144,000	\$7.00	RS20	2, 4
N Matagorda Island Area	TX4	678	A	5,760.000000	\$25.00	5	\$144,000	\$7.00	RS20	2, 4
N Matagorda Island Area	TX4	679	A	5,760.000000	\$25.00	5	\$144,000	\$7.00	RS20	2, 4
N Matagorda Island Area	TX4	680	A	5,760.000000	\$25.00	5	\$144,000	\$7.00	RS20	2, 4

UNITED STATES DEPARTMENT OF THE INTERIOR  
 BUREAU OF OCEAN ENERGY MANAGEMENT  
 GULF OF MEXICO REGION  
*List of Blocks Available for Leasing*

SALE: 246  
 07-JUL-2015  
 PAGE: 27

Sale Number: 246

L Map/Official Protraction Diagram (OPD) Name	Map/OPD Number	Block Number	A / P	Available Federal Acreage	Minimum Bid Per Acre	Lease Term	Minimum Bid Per Block	Rent Per Acre	Bid System	Stipulation(s)
N Matagorda Island Area	TX4	681	A	5,760.000000	\$25.00	5	\$144,000	\$7.00	RS20	2, 4
N Matagorda Island Area	TX4	682	A	5,760.000000	\$25.00	5	\$144,000	\$7.00	RS20	2, 4
N Matagorda Island Area	TX4	683	A	5,760.000000	\$25.00	5	\$144,000	\$7.00	RS20	2, 4
N Matagorda Island Area	TX4	684	A	5,760.000000	\$25.00	5	\$144,000	\$7.00	RS20	2, 4
Y Matagorda Island Area	TX4	685	A	5,760.000000	\$25.00	5	\$144,000	\$7.00	RS20	2, 4
N Matagorda Island Area	TX4	686	A	5,760.000000	\$25.00	5	\$144,000	\$7.00	RS20	2, 4
N Matagorda Island Area	TX4	687	A	5,760.000000	\$25.00	5	\$144,000	\$7.00	RS20	2, 4
N Matagorda Island Area	TX4	688	A	5,760.000000	\$25.00	5	\$144,000	\$7.00	RS20	2, 4
N Matagorda Island Area	TX4	689	P	5,461.900000	\$25.00	5	\$136,550	\$7.00	RS20	4
N Matagorda Island Area	TX4	690	P	1,286.000000	\$25.00	5	\$32,150	\$7.00	RS20	4
N Matagorda Island Area	TX4	695	P	930.410000	\$25.00	5	\$23,275	\$7.00	RS20	4
N Matagorda Island Area	TX4	696	P	5,372.790000	\$25.00	5	\$134,325	\$7.00	RS20	4
N Matagorda Island Area	TX4	697	A	5,760.000000	\$25.00	5	\$144,000	\$7.00	RS20	2, 4
N Matagorda Island Area	TX4	698	A	5,760.000000	\$25.00	5	\$144,000	\$7.00	RS20	2, 4
N Matagorda Island Area	TX4	699	A	5,760.000000	\$25.00	5	\$144,000	\$7.00	RS20	2, 4
Y Matagorda Island Area	TX4	700	A	5,760.000000	\$25.00	5	\$144,000	\$7.00	RS20	2, 4
N Matagorda Island Area	TX4	701	A	5,760.000000	\$25.00	5	\$144,000	\$7.00	RS20	2, 4
N Matagorda Island Area	TX4	702	A	5,760.000000	\$25.00	5	\$144,000	\$7.00	RS20	2, 4
N Matagorda Island Area	TX4	703	A	5,760.000000	\$25.00	5	\$144,000	\$7.00	RS20	2, 4
N Matagorda Island Area	TX4	704	A	5,760.000000	\$25.00	5	\$144,000	\$7.00	RS20	2, 4
N Matagorda Island Area	TX4	705	A	5,760.000000	\$25.00	5	\$144,000	\$7.00	RS20	2, 4
N Matagorda Island Area	TX4	706	A	5,760.000000	\$25.00	5	\$144,000	\$7.00	RS20	2, 4
N Matagorda Island Area	TX4	707	A	5,760.000000	\$25.00	5	\$144,000	\$7.00	RS20	2, 4
N Matagorda Island Area	TX4	708	A	5,760.000000	\$25.00	5	\$144,000	\$7.00	RS20	2, 4
N Matagorda Island Area	TX4	709	A	5,760.000000	\$25.00	5	\$144,000	\$7.00	RS20	2, 4
N Matagorda Island Area	TX4	710	A	5,760.000000	\$25.00	5	\$144,000	\$7.00	RS20	2, 4
N Matagorda Island Area	TX4	711	A	5,760.000000	\$25.00	5	\$144,000	\$7.00	RS20	2, 4
N Matagorda Island Area	TX4	712	A	5,760.000000	\$25.00	5	\$144,000	\$7.00	RS20	2, 4
N Matagorda Island Area	TX4	713	A	5,760.000000	\$25.00	5	\$144,000	\$7.00	RS20	2, 4
N Matagorda Island Area	TX4	714	A	5,760.000000	\$25.00	5	\$144,000	\$7.00	RS20	2, 4
N Matagorda Island Area	TX4	715	A	5,760.000000	\$25.00	5	\$144,000	\$7.00	RS20	2, 4

UNITED STATES DEPARTMENT OF THE INTERIOR  
 BUREAU OF OCEAN ENERGY MANAGEMENT  
 GULF OF MEXICO REGION

SALE: 246  
 07-JUL-2015  
 PAGE: 28

Sale Number: 246

*List of Blocks Available for Leasing*

L Map/Official Protraction Diagram (OPD) Name	Map/OPD Number	Block Number	A / P	Available Federal Acreage	Minimum	Lease Term	Minimum	Rent	Bid System	Stipulation(s)
					Bid Per Acre		Bid Per Block	Per Acre		
N Matagorda Island Area	TX4	716	A	5,760.000000	\$25.00	5	\$144,000	\$7.00	RS20	2, 4
N Matagorda Island Area	TX4	717	A	5,760.000000	\$25.00	5	\$144,000	\$7.00	RS20	2, 4
N Matagorda Island Area	TX4	718	P	4,973.060000	\$25.00	5	\$124,350	\$7.00	RS20	4
N Matagorda Island Area	TX4	719	P	360.220000	\$25.00	5	\$9,025	\$7.00	RS20	4
N Matagorda Island Area	TX4	A 1	A	5,760.000000	\$25.00	5	\$144,000	\$7.00	RS20	2, 4
N Matagorda Island Area	TX4	A 2	A	5,760.000000	\$25.00	5	\$144,000	\$7.00	RS20	2, 4
N Matagorda Island Area	TX4	A 3	A	5,760.000000	\$25.00	5	\$144,000	\$7.00	RS20	2, 4
N Matagorda Island Area	TX4	A 4	A	5,760.000000	\$25.00	5	\$144,000	\$7.00	RS20	2, 4
N Matagorda Island Area	TX4	A 5	A	5,760.000000	\$25.00	5	\$144,000	\$7.00	RS20	2, 4
N Matagorda Island Area	TX4	A 6	A	5,760.000000	\$25.00	5	\$144,000	\$7.00	RS20	2, 4
N Matagorda Island Area	TX4	A 7	A	5,760.000000	\$25.00	5	\$144,000	\$7.00	RS20	2, 4
N Matagorda Island Area	TX4	A 8	A	5,760.000000	\$25.00	5	\$144,000	\$7.00	RS20	2, 4
N Matagorda Island Area	TX4	A 9	A	5,760.000000	\$25.00	5	\$144,000	\$7.00	RS20	2, 4
N Brazos Area	TX5	335	P	35.440000	\$25.00	5	\$900	\$7.00	RS20	4
N Brazos Area	TX5	341	P	726.160000	\$25.00	5	\$18,175	\$7.00	RS20	4
N Brazos Area	TX5	342	P	4,278.380000	\$25.00	5	\$106,975	\$7.00	RS20	4
N Brazos Area	TX5	364	A	5,760.000000	\$25.00	5	\$144,000	\$7.00	RS20	4
N Brazos Area	TX5	365	P	5,482.380000	\$25.00	5	\$137,075	\$7.00	RS20	4
N Brazos Area	TX5	366	P	2,750.040000	\$25.00	5	\$68,775	\$7.00	RS20	4
N Brazos Area	TX5	367	P	88.220000	\$25.00	5	\$2,225	\$7.00	RS20	4
N Brazos Area	TX5	374	P	1,167.050000	\$25.00	5	\$29,200	\$7.00	RS20	4
N Brazos Area	TX5	375	P	4,707.450000	\$25.00	5	\$117,700	\$7.00	RS20	4
N Brazos Area	TX5	376	A	5,760.000000	\$25.00	5	\$144,000	\$7.00	RS20	4
N Brazos Area	TX5	377	A	5,760.000000	\$25.00	5	\$144,000	\$7.00	RS20	2, 4
N Brazos Area	TX5	378	A	5,760.000000	\$25.00	5	\$144,000	\$7.00	RS20	2, 4
N Brazos Area	TX5	396	A	5,760.000000	\$25.00	5	\$144,000	\$7.00	RS20	2, 4
N Brazos Area	TX5	397	A	5,760.000000	\$25.00	5	\$144,000	\$7.00	RS20	2, 4
N Brazos Area	TX5	398	A	5,760.000000	\$25.00	5	\$144,000	\$7.00	RS20	2, 4
N Brazos Area	TX5	399	A	5,760.000000	\$25.00	5	\$144,000	\$7.00	RS20	2, 4
N Brazos Area	TX5	400	P	5,701.710000	\$25.00	5	\$142,550	\$7.00	RS20	4
N Brazos Area	TX5	401	P	3,437.220000	\$25.00	5	\$85,950	\$7.00	RS20	4

UNITED STATES DEPARTMENT OF THE INTERIOR  
 BUREAU OF OCEAN ENERGY MANAGEMENT  
 GULF OF MEXICO REGION

SALE: 246  
 07-JUL-2015  
 PAGE: 29

Sale Number: 246

*List of Blocks Available for Leasing*

L Map/Official Protraction Diagram (OPD) Name	Map/OPD Number	Block Number	A / P	Available Federal Acreage	Minimum	Lease Term	Minimum	Rent	Bid System	Stipulation(s)
					Bid Per Acre		Bid Per Block	Per Acre		
N Brazos Area	TX5	402	P	403.820000	\$25.00	5	\$10,100	\$7.00	RS20	4
N Brazos Area	TX5	409	P	1.950000	\$25.00	5	\$50	\$7.00	RS20	4
N Brazos Area	TX5	410	P	1,893.310000	\$25.00	5	\$47,350	\$7.00	RS20	4
N Brazos Area	TX5	411	P	5,209.310000	\$25.00	5	\$130,250	\$7.00	RS20	4
N Brazos Area	TX5	412	A	5,760.000000	\$25.00	5	\$144,000	\$7.00	RS20	4
N Brazos Area	TX5	413	A	5,760.000000	\$25.00	5	\$144,000	\$7.00	RS20	2, 4
N Brazos Area	TX5	414	A	5,760.000000	\$25.00	5	\$144,000	\$7.00	RS20	2, 4
N Brazos Area	TX5	415	A	5,760.000000	\$25.00	5	\$144,000	\$7.00	RS20	2, 4
N Brazos Area	TX5	416	A	5,760.000000	\$25.00	5	\$144,000	\$7.00	RS20	2, 4
N Brazos Area	TX5	417	A	5,760.000000	\$25.00	5	\$144,000	\$7.00	RS20	2, 4
N Brazos Area	TX5	430	A	5,760.000000	\$25.00	5	\$144,000	\$7.00	RS20	2, 4
N Brazos Area	TX5	431	A	5,760.000000	\$25.00	5	\$144,000	\$7.00	RS20	2, 4
N Brazos Area	TX5	432	A	5,760.000000	\$25.00	5	\$144,000	\$7.00	RS20	2, 4
N Brazos Area	TX5	433	A	5,760.000000	\$25.00	5	\$144,000	\$7.00	RS20	2, 4
N Brazos Area	TX5	434	A	5,760.000000	\$25.00	5	\$144,000	\$7.00	RS20	2, 4
N Brazos Area	TX5	435	A	5,760.000000	\$25.00	5	\$144,000	\$7.00	RS20	2, 4
N Brazos Area	TX5	436	A	5,760.000000	\$25.00	5	\$144,000	\$7.00	RS20	2, 4
N Brazos Area	TX5	437	A	5,760.000000	\$25.00	5	\$144,000	\$7.00	RS20	4
N Brazos Area	TX5	438	P	4,148.760000	\$25.00	5	\$103,725	\$7.00	RS20	4
N Brazos Area	TX5	439	P	915.200000	\$25.00	5	\$22,900	\$7.00	RS20	4
N Brazos Area	TX5	448	P	854.220000	\$25.00	5	\$21,375	\$7.00	RS20	4
N Brazos Area	TX5	449	P	3,579.160000	\$25.00	5	\$89,500	\$7.00	RS20	4
N Brazos Area	TX5	450	P	5,683.190000	\$25.00	5	\$142,100	\$7.00	RS20	4
N Brazos Area	TX5	451	A	5,760.000000	\$25.00	5	\$144,000	\$7.00	RS20	2, 4
N Brazos Area	TX5	452	A	5,760.000000	\$25.00	5	\$144,000	\$7.00	RS20	2, 4
N Brazos Area	TX5	453	A	5,760.000000	\$25.00	5	\$144,000	\$7.00	RS20	2, 4
N Brazos Area	TX5	454	A	5,760.000000	\$25.00	5	\$144,000	\$7.00	RS20	2, 4
N Brazos Area	TX5	455	A	5,760.000000	\$25.00	5	\$144,000	\$7.00	RS20	2, 4
N Brazos Area	TX5	456	A	5,760.000000	\$25.00	5	\$144,000	\$7.00	RS20	2, 4
N Brazos Area	TX5	457	A	5,760.000000	\$25.00	5	\$144,000	\$7.00	RS20	2, 4
N Brazos Area	TX5	458	A	5,760.000000	\$25.00	5	\$144,000	\$7.00	RS20	2, 4



UNITED STATES DEPARTMENT OF THE INTERIOR  
 BUREAU OF OCEAN ENERGY MANAGEMENT  
 GULF OF MEXICO REGION  
*List of Blocks Available for Leasing*

SALE: 246  
 07-JUL-2015  
 PAGE: 30

Sale Number: 246

L Map/Official Protraction Diagram (OPD) Name	Map/OPD Number	Block Number	A / P	Available Federal Acreage	Minimum Bid Per Acre	Lease Term	Minimum Bid Per Block	Rent Per Acre	Bid System	Stipulation(s)
N Brazos Area	TX5	459	A	5,760.000000	\$25.00	5	\$144,000	\$7.00	RS20	2, 4
N Brazos Area	TX5	466	A	5,760.000000	\$25.00	5	\$144,000	\$7.00	RS20	2, 4
N Brazos Area	TX5	467	A	5,760.000000	\$25.00	5	\$144,000	\$7.00	RS20	2, 4
N Brazos Area	TX5	468	A	5,760.000000	\$25.00	5	\$144,000	\$7.00	RS20	2, 4
N Brazos Area	TX5	469	A	5,760.000000	\$25.00	5	\$144,000	\$7.00	RS20	2, 4
N Brazos Area	TX5	470	A	5,760.000000	\$25.00	5	\$144,000	\$7.00	RS20	2, 4
N Brazos Area	TX5	471	A	5,760.000000	\$25.00	5	\$144,000	\$7.00	RS20	2, 4
N Brazos Area	TX5	472	A	5,760.000000	\$25.00	5	\$144,000	\$7.00	RS20	2, 4
N Brazos Area	TX5	473	A	5,760.000000	\$25.00	5	\$144,000	\$7.00	RS20	2, 4
N Brazos Area	TX5	474	A	5,760.000000	\$25.00	5	\$144,000	\$7.00	RS20	2, 4
N Brazos Area	TX5	475	A	5,760.000000	\$25.00	5	\$144,000	\$7.00	RS20	2, 4
N Brazos Area	TX5	476	A	5,760.000000	\$25.00	5	\$144,000	\$7.00	RS20	2, 4
N Brazos Area	TX5	477	P	5,702.330000	\$25.00	5	\$142,575	\$7.00	RS20	4
N Brazos Area	TX5	478	P	3,815.250000	\$25.00	5	\$95,400	\$7.00	RS20	4
N Brazos Area	TX5	479	P	1,204.780000	\$25.00	5	\$30,125	\$7.00	RS20	4
N Brazos Area	TX5	488	P	4,070.530000	\$25.00	5	\$101,775	\$7.00	RS20	4
N Brazos Area	TX5	489	P	5,751.650000	\$25.00	5	\$143,800	\$7.00	RS20	4
N Brazos Area	TX5	490	A	5,760.000000	\$25.00	5	\$144,000	\$7.00	RS20	2, 4
N Brazos Area	TX5	492	A	5,760.000000	\$25.00	5	\$144,000	\$7.00	RS20	2, 4
N Brazos Area	TX5	493	A	5,760.000000	\$25.00	5	\$144,000	\$7.00	RS20	2, 4
N Brazos Area	TX5	494	A	5,760.000000	\$25.00	5	\$144,000	\$7.00	RS20	2, 4
N Brazos Area	TX5	495	A	5,760.000000	\$25.00	5	\$144,000	\$7.00	RS20	2, 4
N Brazos Area	TX5	496	A	5,760.000000	\$25.00	5	\$144,000	\$7.00	RS20	2, 4
N Brazos Area	TX5	497	A	5,760.000000	\$25.00	5	\$144,000	\$7.00	RS20	2, 4
N Brazos Area	TX5	498	A	5,760.000000	\$25.00	5	\$144,000	\$7.00	RS20	2, 4
N Brazos Area	TX5	499	A	5,760.000000	\$25.00	5	\$144,000	\$7.00	RS20	2, 4
N Brazos Area	TX5	500	A	5,760.000000	\$25.00	5	\$144,000	\$7.00	RS20	2, 4
N Brazos Area	TX5	501	A	5,760.000000	\$25.00	5	\$144,000	\$7.00	RS20	2, 4
N Brazos Area	TX5	502	A	5,760.000000	\$25.00	5	\$144,000	\$7.00	RS20	2, 4
N Brazos Area	TX5	504	A	5,760.000000	\$25.00	5	\$144,000	\$7.00	RS20	2, 4
N Brazos Area	TX5	505	A	5,760.000000	\$25.00	5	\$144,000	\$7.00	RS20	2, 4

UNITED STATES DEPARTMENT OF THE INTERIOR  
 BUREAU OF OCEAN ENERGY MANAGEMENT  
 GULF OF MEXICO REGION  
*List of Blocks Available for Leasing*

SALE: 246  
 07-JUL-2015  
 PAGE: 31

Sale Number: 246

L Map/Official Protraction Diagram (OPD) Name	Map/OPD Number	Block Number	A / P	Available Federal Acreage	Minimum Bid Per Acre	Lease Term	Minimum Bid Per Block	Rent Per Acre	Bid System	Stipulation(s)
N Brazos Area	TX5	506	A	5,760.000000	\$25.00	5	\$144,000	\$7.00	RS20	2, 4
N Brazos Area	TX5	507	A	5,760.000000	\$25.00	5	\$144,000	\$7.00	RS20	2, 4
N Brazos Area	TX5	508	A	5,760.000000	\$25.00	5	\$144,000	\$7.00	RS20	2, 4
N Brazos Area	TX5	509	A	5,760.000000	\$25.00	5	\$144,000	\$7.00	RS20	2, 4
N Brazos Area	TX5	510	A	5,760.000000	\$25.00	5	\$144,000	\$7.00	RS20	2, 4
N Brazos Area	TX5	511	A	5,760.000000	\$25.00	5	\$144,000	\$7.00	RS20	2, 4
N Brazos Area	TX5	512	A	5,760.000000	\$25.00	5	\$144,000	\$7.00	RS20	2, 4
N Brazos Area	TX5	513	A	5,760.000000	\$25.00	5	\$144,000	\$7.00	RS20	2, 4
N Brazos Area	TX5	514	A	5,760.000000	\$25.00	5	\$144,000	\$7.00	RS20	2, 4
N Brazos Area	TX5	515	A	5,760.000000	\$25.00	5	\$144,000	\$7.00	RS20	2, 4
N Brazos Area	TX5	516	A	5,760.000000	\$25.00	5	\$144,000	\$7.00	RS20	2, 4
N Brazos Area	TX5	517	A	5,760.000000	\$25.00	5	\$144,000	\$7.00	RS20	4
N Brazos Area	TX5	530	A	5,760.000000	\$25.00	5	\$144,000	\$7.00	RS20	2, 4
N Brazos Area	TX5	531	A	5,760.000000	\$25.00	5	\$144,000	\$7.00	RS20	2, 4
N Brazos Area	TX5	532	A	5,760.000000	\$25.00	5	\$144,000	\$7.00	RS20	2, 4
N Brazos Area	TX5	533	A	5,760.000000	\$25.00	5	\$144,000	\$7.00	RS20	2, 4
N Brazos Area	TX5	534	A	5,760.000000	\$25.00	5	\$144,000	\$7.00	RS20	2, 4
N Brazos Area	TX5	535	A	5,760.000000	\$25.00	5	\$144,000	\$7.00	RS20	2, 4
N Brazos Area	TX5	536	A	5,760.000000	\$25.00	5	\$144,000	\$7.00	RS20	2, 4
N Brazos Area	TX5	537	A	5,760.000000	\$25.00	5	\$144,000	\$7.00	RS20	2, 4
N Brazos Area	TX5	538	A	5,760.000000	\$25.00	5	\$144,000	\$7.00	RS20	2, 4
N Brazos Area	TX5	539	A	5,760.000000	\$25.00	5	\$144,000	\$7.00	RS20	2, 4
N Brazos Area	TX5	540	A	5,760.000000	\$25.00	5	\$144,000	\$7.00	RS20	2, 4
N Brazos Area	TX5	541	A	5,760.000000	\$25.00	5	\$144,000	\$7.00	RS20	2, 4
N Brazos Area	TX5	542	A	5,760.000000	\$25.00	5	\$144,000	\$7.00	RS20	2, 4
N Brazos Area	TX5	543	A	5,760.000000	\$25.00	5	\$144,000	\$7.00	RS20	2, 4
N Brazos Area	TX5	544	A	5,760.000000	\$25.00	5	\$144,000	\$7.00	RS20	2, 4
N Brazos Area	TX5	545	A	5,760.000000	\$25.00	5	\$144,000	\$7.00	RS20	2, 4
N Brazos Area	TX5	546	A	5,760.000000	\$25.00	5	\$144,000	\$7.00	RS20	2, 4
N Brazos Area	TX5	547	A	5,760.000000	\$25.00	5	\$144,000	\$7.00	RS20	2, 4
N Brazos Area	TX5	548	A	5,760.000000	\$25.00	5	\$144,000	\$7.00	RS20	2, 4

UNITED STATES DEPARTMENT OF THE INTERIOR  
 BUREAU OF OCEAN ENERGY MANAGEMENT  
 GULF OF MEXICO REGION  
*List of Blocks Available for Leasing*

SALE: 246  
 07-JUL-2015  
 PAGE: 32

Sale Number: 246

L Map/Official Protraction Diagram (OPD) Name	Map/OPD Number	Block Number	A / P	Available Federal Acreage	Minimum Bid Per Acre	Lease Term	Minimum Bid Per Block	Rent Per Acre	Bid System	Stipulation(s)
N Brazos Area	TX5	549	A	5,760.000000	\$25.00	5	\$144,000	\$7.00	RS20	2, 4
N Brazos Area	TX5	550	A	5,760.000000	\$25.00	5	\$144,000	\$7.00	RS20	2, 4
N Brazos Area	TX5	551	A	5,760.000000	\$25.00	5	\$144,000	\$7.00	RS20	2, 4
N Brazos Area	TX5	552	A	5,760.000000	\$25.00	5	\$144,000	\$7.00	RS20	2, 4
N Brazos Area	TX5	553	A	5,760.000000	\$25.00	5	\$144,000	\$7.00	RS20	2, 4
N Brazos Area	TX5	570	A	5,760.000000	\$25.00	5	\$144,000	\$7.00	RS20	2, 4
N Brazos Area	TX5	571	A	5,760.000000	\$25.00	5	\$144,000	\$7.00	RS20	2, 4
N Brazos Area	TX5	572	A	5,760.000000	\$25.00	5	\$144,000	\$7.00	RS20	2, 4
N Brazos Area	TX5	573	A	5,760.000000	\$25.00	5	\$144,000	\$7.00	RS20	2, 4
N Brazos Area	TX5	574	A	5,760.000000	\$25.00	5	\$144,000	\$7.00	RS20	2, 4
N Brazos Area	TX5	575	A	5,760.000000	\$25.00	5	\$144,000	\$7.00	RS20	2, 4
N Brazos Area	TX5	576	A	5,760.000000	\$25.00	5	\$144,000	\$7.00	RS20	2, 4
N Brazos Area	TX5	577	A	5,760.000000	\$25.00	5	\$144,000	\$7.00	RS20	2, 4
N Brazos Area	TX5	578	A	5,760.000000	\$25.00	5	\$144,000	\$7.00	RS20	2, 4
N Brazos Area	TX5	579	A	5,760.000000	\$25.00	5	\$144,000	\$7.00	RS20	2, 4
N Brazos Area	TX5	580	A	5,760.000000	\$25.00	5	\$144,000	\$7.00	RS20	2, 4
N Brazos Area	TX5	581	A	5,760.000000	\$25.00	5	\$144,000	\$7.00	RS20	2, 4
N Brazos Area	TX5	582	A	5,760.000000	\$25.00	5	\$144,000	\$7.00	RS20	2, 4
N Brazos Area	TX5	583	A	5,760.000000	\$25.00	5	\$144,000	\$7.00	RS20	2, 4
N Brazos Area	TX5	584	A	5,760.000000	\$25.00	5	\$144,000	\$7.00	RS20	2, 4
N Brazos Area	TX5	585	A	5,760.000000	\$25.00	5	\$144,000	\$7.00	RS20	2, 4
N Brazos Area	TX5	608	A	5,760.000000	\$25.00	5	\$144,000	\$7.00	RS20	2, 4
N Brazos Area	TX5	609	A	5,760.000000	\$25.00	5	\$144,000	\$7.00	RS20	2, 4
N Brazos Area	TX5	610	A	5,760.000000	\$25.00	5	\$144,000	\$7.00	RS20	2, 4
N Brazos Area	TX5	611	A	5,760.000000	\$25.00	5	\$144,000	\$7.00	RS20	2, 4
N Brazos Area	TX5	612	A	5,760.000000	\$25.00	5	\$144,000	\$7.00	RS20	2, 4
N Brazos Area	TX5	613	A	5,760.000000	\$25.00	5	\$144,000	\$7.00	RS20	2, 4
N Brazos Area	TX5	614	A	5,760.000000	\$25.00	5	\$144,000	\$7.00	RS20	2, 4
N Brazos Area	TX5	615	A	5,760.000000	\$25.00	5	\$144,000	\$7.00	RS20	2, 4
N Brazos Area	TX5	A 1	A	5,760.000000	\$25.00	5	\$144,000	\$7.00	RS20	2, 4
N Brazos Area	TX5	A 2	A	5,760.000000	\$25.00	5	\$144,000	\$7.00	RS20	2, 4

UNITED STATES DEPARTMENT OF THE INTERIOR  
 BUREAU OF OCEAN ENERGY MANAGEMENT  
 GULF OF MEXICO REGION  
*List of Blocks Available for Leasing*

SALE: 246  
 07-JUL-2015  
 PAGE: 33

Sale Number: 246

L	Map/Official Protraction Diagram (OPD) Name	Map/OPD Number	Block Number	A / P	Available Federal Acreage	Minimum Bid Per Acre	Lease Term	Minimum Bid Per Block	Rent Per Acre	Bid System	Stipulation(s)
N	Brazos Area	TX5	A 3	A	5,760.000000	\$25.00	5	\$144,000	\$7.00	RS20	2, 4
N	Brazos Area	TX5	A 4	A	5,760.000000	\$25.00	5	\$144,000	\$7.00	RS20	2, 4
N	Brazos Area	TX5	A 5	A	5,760.000000	\$25.00	5	\$144,000	\$7.00	RS20	2, 4
N	Brazos Area	TX5	A 6	A	5,760.000000	\$25.00	5	\$144,000	\$7.00	RS20	2, 4
N	Brazos Area	TX5	A 7	A	5,760.000000	\$25.00	5	\$144,000	\$7.00	RS20	2, 4
N	Brazos Area	TX5	A 8	A	5,760.000000	\$25.00	5	\$144,000	\$7.00	RS20	2, 4
N	Brazos Area	TX5	A 9	A	5,760.000000	\$25.00	5	\$144,000	\$7.00	RS20	2, 4
N	Brazos Area	TX5	A 10	A	5,760.000000	\$25.00	5	\$144,000	\$7.00	RS20	2, 4
N	Brazos Area	TX5	A 11	A	5,760.000000	\$25.00	5	\$144,000	\$7.00	RS20	2, 4
N	Brazos Area	TX5	A 12	A	5,760.000000	\$25.00	5	\$144,000	\$7.00	RS20	2, 4
N	Brazos Area	TX5	A 13	A	5,760.000000	\$25.00	5	\$144,000	\$7.00	RS20	2, 4
N	Brazos Area	TX5	A 14	A	5,760.000000	\$25.00	5	\$144,000	\$7.00	RS20	2, 4
N	Brazos Area	TX5	A 15	A	5,760.000000	\$25.00	5	\$144,000	\$7.00	RS20	2, 4
N	Brazos Area	TX5	A 16	A	5,760.000000	\$25.00	5	\$144,000	\$7.00	RS20	2, 4
N	Brazos Area	TX5	A 17	A	5,760.000000	\$25.00	5	\$144,000	\$7.00	RS20	2, 4
N	Brazos Area	TX5	A 18	A	5,760.000000	\$25.00	5	\$144,000	\$7.00	RS20	2, 4
Y	Brazos Area	TX5	A 19	A	5,760.000000	\$25.00	5	\$144,000	\$7.00	RS20	2, 4
N	Brazos Area	TX5	A 20	A	5,760.000000	\$25.00	5	\$144,000	\$7.00	RS20	2, 4
N	Brazos Area	TX5	A 22	A	5,760.000000	\$25.00	5	\$144,000	\$7.00	RS20	2, 4
N	Brazos Area	TX5	A 23	A	5,760.000000	\$25.00	5	\$144,000	\$7.00	RS20	2, 4
N	Brazos Area	TX5	A 24	A	5,760.000000	\$25.00	5	\$144,000	\$7.00	RS20	2, 4
N	Brazos Area	TX5	A 25	A	5,760.000000	\$25.00	5	\$144,000	\$7.00	RS20	2, 4
N	Brazos Area	TX5	A 26	A	5,760.000000	\$25.00	5	\$144,000	\$7.00	RS20	2, 4
N	Brazos Area	TX5	A 27	A	5,760.000000	\$25.00	5	\$144,000	\$7.00	RS20	2, 4
N	Brazos Area	TX5	A 28	A	5,760.000000	\$25.00	5	\$144,000	\$7.00	RS20	2, 4
N	Brazos Area	TX5	A 29	A	5,760.000000	\$25.00	5	\$144,000	\$7.00	RS20	2, 4
N	Brazos Area	TX5	A 30	A	5,760.000000	\$25.00	5	\$144,000	\$7.00	RS20	2, 4
N	Brazos Area	TX5	A 31	A	5,760.000000	\$25.00	5	\$144,000	\$7.00	RS20	2, 4
N	Brazos Area	TX5	A 32	A	5,760.000000	\$25.00	5	\$144,000	\$7.00	RS20	2, 4
N	Brazos Area	TX5	A 33	A	5,760.000000	\$25.00	5	\$144,000	\$7.00	RS20	2, 4
N	Brazos Area	TX5	A 34	A	5,760.000000	\$25.00	5	\$144,000	\$7.00	RS20	2, 4



UNITED STATES DEPARTMENT OF THE INTERIOR  
 BUREAU OF OCEAN ENERGY MANAGEMENT  
 GULF OF MEXICO REGION  
*List of Blocks Available for Leasing*

SALE: 246  
 07-JUL-2015  
 PAGE: 34

Sale Number: 246

L Map/Official Protraction Diagram (OPD) Name	Map/OPD Number	Block Number	A / P	Available Federal Acreage	Minimum Bid Per Acre	Lease Term	Minimum Bid Per Block	Rent Per Acre	Bid System	Stipulation(s)
N Brazos Area	TX5	A 35	A	5,760.000000	\$25.00	5	\$144,000	\$7.00	RS20	2, 4
N Brazos Area	TX5	A 36	A	5,760.000000	\$25.00	5	\$144,000	\$7.00	RS20	2, 4
N Brazos Area	TX5	A 37	A	5,760.000000	\$25.00	5	\$144,000	\$7.00	RS20	2, 4
N Brazos Area	TX5	A 38	A	5,760.000000	\$25.00	5	\$144,000	\$7.00	RS20	2, 4
N Brazos Area	TX5	A 39	A	5,760.000000	\$25.00	5	\$144,000	\$7.00	RS20	2, 4
N Brazos Area	TX5	A 40	A	5,760.000000	\$25.00	5	\$144,000	\$7.00	RS20	2, 4
N Brazos Area	TX5	A 41	A	5,760.000000	\$25.00	5	\$144,000	\$7.00	RS20	2, 4
N Brazos Area	TX5	A 42	A	5,760.000000	\$25.00	5	\$144,000	\$7.00	RS20	2, 4
N Brazos Area	TX5	A 43	A	5,760.000000	\$25.00	5	\$144,000	\$7.00	RS20	2, 4
N Brazos Area, South Addition	TX5B	A 44	A	5,760.000000	\$25.00	5	\$144,000	\$7.00	RS20	2, 4
N Brazos Area, South Addition	TX5B	A 45	A	5,760.000000	\$25.00	5	\$144,000	\$7.00	RS20	2, 4
N Brazos Area, South Addition	TX5B	A 46	A	5,760.000000	\$25.00	5	\$144,000	\$7.00	RS20	2, 4
Y Brazos Area, South Addition	TX5B	A 47	A	5,760.000000	\$25.00	5	\$144,000	\$7.00	RS20	2, 4
N Brazos Area, South Addition	TX5B	A 48	A	5,760.000000	\$25.00	5	\$144,000	\$7.00	RS20	2, 4
N Brazos Area, South Addition	TX5B	A 49	A	5,760.000000	\$25.00	5	\$144,000	\$7.00	RS20	2, 4
N Brazos Area, South Addition	TX5B	A 50	A	5,760.000000	\$25.00	5	\$144,000	\$7.00	RS20	2, 4
N Brazos Area, South Addition	TX5B	A 51	A	5,760.000000	\$25.00	5	\$144,000	\$7.00	RS20	2, 4
N Brazos Area, South Addition	TX5B	A 52	A	5,760.000000	\$25.00	5	\$144,000	\$7.00	RS20	2, 4
N Brazos Area, South Addition	TX5B	A 53	A	5,760.000000	\$25.00	5	\$144,000	\$7.00	RS20	2, 4
N Brazos Area, South Addition	TX5B	A 54	A	5,760.000000	\$25.00	5	\$144,000	\$7.00	RS20	2, 4
N Brazos Area, South Addition	TX5B	A 55	A	5,760.000000	\$25.00	5	\$144,000	\$7.00	RS20	2, 4
N Brazos Area, South Addition	TX5B	A 56	A	5,760.000000	\$25.00	5	\$144,000	\$7.00	RS20	2, 4
N Brazos Area, South Addition	TX5B	A 57	A	5,760.000000	\$25.00	5	\$144,000	\$7.00	RS20	2, 4
N Brazos Area, South Addition	TX5B	A 58	A	5,760.000000	\$25.00	5	\$144,000	\$7.00	RS20	2, 4
N Brazos Area, South Addition	TX5B	A 59	A	5,760.000000	\$25.00	5	\$144,000	\$7.00	RS20	2, 4
N Brazos Area, South Addition	TX5B	A 60	A	5,760.000000	\$25.00	5	\$144,000	\$7.00	RS20	2, 4
N Brazos Area, South Addition	TX5B	A 61	A	5,760.000000	\$25.00	5	\$144,000	\$7.00	RS20	2, 4
N Brazos Area, South Addition	TX5B	A 62	A	5,760.000000	\$25.00	5	\$144,000	\$7.00	RS20	2, 4
N Brazos Area, South Addition	TX5B	A 63	A	5,760.000000	\$25.00	5	\$144,000	\$7.00	RS20	2, 4
N Brazos Area, South Addition	TX5B	A 64	A	5,760.000000	\$25.00	5	\$144,000	\$7.00	RS20	2, 4
N Brazos Area, South Addition	TX5B	A 65	A	5,760.000000	\$25.00	5	\$144,000	\$7.00	RS20	2, 4

UNITED STATES DEPARTMENT OF THE INTERIOR  
 BUREAU OF OCEAN ENERGY MANAGEMENT  
 GULF OF MEXICO REGION  
*List of Blocks Available for Leasing*

SALE: 246  
 07-JUL-2015  
 PAGE: 35

Sale Number: 246

L	Map/Official Protraction Diagram (OPD) Name	Map/OPD Number	Block Number	A / P	Available Federal Acreage	Minimum Bid Per Acre	Lease Term	Minimum Bid Per Block	Rent Per Acre	Bid System	Stipulation(s)
N	Brazos Area, South Addition	TX5B	A 66	A	5,760.000000	\$25.00	5	\$144,000	\$7.00	RS20	2, 4
N	Brazos Area, South Addition	TX5B	A 67	A	5,760.000000	\$25.00	5	\$144,000	\$7.00	RS20	2, 4
N	Brazos Area, South Addition	TX5B	A 68	A	5,760.000000	\$25.00	5	\$144,000	\$7.00	RS20	2, 4
N	Brazos Area, South Addition	TX5B	A 69	A	5,760.000000	\$25.00	5	\$144,000	\$7.00	RS20	2, 4
N	Brazos Area, South Addition	TX5B	A 70	A	5,760.000000	\$25.00	5	\$144,000	\$7.00	RS20	2, 4
N	Brazos Area, South Addition	TX5B	A 71	A	5,760.000000	\$25.00	5	\$144,000	\$7.00	RS20	2, 4
N	Brazos Area, South Addition	TX5B	A 72	A	5,760.000000	\$25.00	5	\$144,000	\$7.00	RS20	2, 4
N	Brazos Area, South Addition	TX5B	A 73	A	5,760.000000	\$25.00	5	\$144,000	\$7.00	RS20	2, 4
N	Brazos Area, South Addition	TX5B	A 74	A	5,760.000000	\$25.00	5	\$144,000	\$7.00	RS20	2, 4
N	Brazos Area, South Addition	TX5B	A 75	A	5,760.000000	\$25.00	5	\$144,000	\$7.00	RS20	2, 4
N	Brazos Area, South Addition	TX5B	A 76	A	5,760.000000	\$25.00	5	\$144,000	\$7.00	RS20	2, 4
N	Brazos Area, South Addition	TX5B	A 77	A	5,760.000000	\$25.00	5	\$144,000	\$7.00	RS20	2, 4
N	Brazos Area, South Addition	TX5B	A 78	A	5,760.000000	\$25.00	5	\$144,000	\$7.00	RS20	2, 4
N	Brazos Area, South Addition	TX5B	A 79	A	5,760.000000	\$25.00	5	\$144,000	\$7.00	RS20	2, 4
N	Brazos Area, South Addition	TX5B	A 80	A	5,760.000000	\$25.00	5	\$144,000	\$7.00	RS20	2, 4
N	Brazos Area, South Addition	TX5B	A 81	A	5,760.000000	\$25.00	5	\$144,000	\$7.00	RS20	2, 4
N	Brazos Area, South Addition	TX5B	A 82	A	5,760.000000	\$25.00	5	\$144,000	\$7.00	RS20	2, 4
N	Brazos Area, South Addition	TX5B	A 83	A	5,760.000000	\$25.00	5	\$144,000	\$7.00	RS20	2, 4
N	Brazos Area, South Addition	TX5B	A 84	A	5,760.000000	\$25.00	5	\$144,000	\$7.00	RS20	2, 4
N	Brazos Area, South Addition	TX5B	A 85	A	5,760.000000	\$25.00	5	\$144,000	\$7.00	RS20	2, 4
N	Brazos Area, South Addition	TX5B	A 86	A	5,760.000000	\$25.00	5	\$144,000	\$7.00	RS20	2, 4
N	Brazos Area, South Addition	TX5B	A 87	A	5,760.000000	\$25.00	5	\$144,000	\$7.00	RS20	2, 4
N	Brazos Area, South Addition	TX5B	A 88	A	5,760.000000	\$25.00	5	\$144,000	\$7.00	RS20	2, 4
N	Brazos Area, South Addition	TX5B	A 89	A	5,760.000000	\$25.00	5	\$144,000	\$7.00	RS20	2, 4
N	Brazos Area, South Addition	TX5B	A 90	A	5,760.000000	\$25.00	5	\$144,000	\$7.00	RS20	2, 4
N	Brazos Area, South Addition	TX5B	A 91	A	5,760.000000	\$25.00	5	\$144,000	\$7.00	RS20	2, 4
N	Brazos Area, South Addition	TX5B	A 92	A	5,760.000000	\$25.00	5	\$144,000	\$7.00	RS20	2, 4
N	Brazos Area, South Addition	TX5B	A 93	A	5,760.000000	\$25.00	5	\$144,000	\$7.00	RS20	2, 4
N	Brazos Area, South Addition	TX5B	A 94	A	5,760.000000	\$25.00	5	\$144,000	\$7.00	RS20	2, 4
N	Brazos Area, South Addition	TX5B	A 95	A	5,760.000000	\$25.00	5	\$144,000	\$7.00	RS20	2, 4
N	Brazos Area, South Addition	TX5B	A 96	A	5,760.000000	\$25.00	5	\$144,000	\$7.00	RS20	2, 4

UNITED STATES DEPARTMENT OF THE INTERIOR  
 BUREAU OF OCEAN ENERGY MANAGEMENT  
 GULF OF MEXICO REGION

SALE: 246  
 07-JUL-2015  
 PAGE: 36

Sale Number: 246

*List of Blocks Available for Leasing*

L Map/Official Protraction Diagram (OPD) Name	Map/OPD Number	Block Number	A / P	Available Federal Acreage	Minimum Bid	Lease Term	Minimum Bid	Rent	Bid System	Stipulation(s)
					Per Acre		Per Block	Per Acre		
N Brazos Area, South Addition	TX5B	A 97	A	5,760.000000	\$25.00	5	\$144,000	\$7.00	RS20	2, 4
N Brazos Area, South Addition	TX5B	A 98	A	5,760.000000	\$25.00	5	\$144,000	\$7.00	RS20	2, 4
N Brazos Area, South Addition	TX5B	A 99	A	5,760.000000	\$25.00	5	\$144,000	\$7.00	RS20	2, 4
N Brazos Area, South Addition	TX5B	A 100	A	5,760.000000	\$25.00	5	\$144,000	\$7.00	RS20	2, 4
N Brazos Area, South Addition	TX5B	A 101	A	5,760.000000	\$25.00	5	\$144,000	\$7.00	RS20	2, 4
N Brazos Area, South Addition	TX5B	A 103	A	5,760.000000	\$25.00	5	\$144,000	\$7.00	RS20	2, 4
N Brazos Area, South Addition	TX5B	A 104	A	5,760.000000	\$25.00	5	\$144,000	\$7.00	RS20	2, 4
N Brazos Area, South Addition	TX5B	A 106	A	5,760.000000	\$25.00	5	\$144,000	\$7.00	RS20	2, 4
N Brazos Area, South Addition	TX5B	A 107	A	5,760.000000	\$25.00	5	\$144,000	\$7.00	RS20	2, 4
N Brazos Area, South Addition	TX5B	A 108	A	5,760.000000	\$25.00	5	\$144,000	\$7.00	RS20	2, 4
N Brazos Area, South Addition	TX5B	A 109	A	5,760.000000	\$25.00	5	\$144,000	\$7.00	RS20	2, 4
N Brazos Area, South Addition	TX5B	A 110	A	5,760.000000	\$25.00	5	\$144,000	\$7.00	RS20	2, 4
N Brazos Area, South Addition	TX5B	A 111	A	5,760.000000	\$25.00	5	\$144,000	\$7.00	RS20	2, 4
N Brazos Area, South Addition	TX5B	A 112	A	5,760.000000	\$25.00	5	\$144,000	\$7.00	RS20	2, 4
N Brazos Area, South Addition	TX5B	A 113	A	5,760.000000	\$25.00	5	\$144,000	\$7.00	RS20	2, 4
N Brazos Area, South Addition	TX5B	A 114	A	5,760.000000	\$25.00	5	\$144,000	\$7.00	RS20	2, 4
N Brazos Area, South Addition	TX5B	A 115	A	5,760.000000	\$25.00	5	\$144,000	\$7.00	RS20	2, 4
N Brazos Area, South Addition	TX5B	A 116	A	5,760.000000	\$25.00	5	\$144,000	\$7.00	RS20	2, 4
N Brazos Area, South Addition	TX5B	A 117	A	5,760.000000	\$25.00	5	\$144,000	\$7.00	RS20	2, 4
N Brazos Area, South Addition	TX5B	A 118	A	5,760.000000	\$25.00	5	\$144,000	\$7.00	RS20	2, 4
N Brazos Area, South Addition	TX5B	A 119	A	5,760.000000	\$25.00	5	\$144,000	\$7.00	RS20	2, 4
N Brazos Area, South Addition	TX5B	A 120	A	5,760.000000	\$25.00	5	\$144,000	\$7.00	RS20	2, 4
N Brazos Area, South Addition	TX5B	A 121	A	5,760.000000	\$25.00	5	\$144,000	\$7.00	RS20	2, 4
N Brazos Area, South Addition	TX5B	A 122	A	5,760.000000	\$25.00	5	\$144,000	\$7.00	RS20	2, 4
N Brazos Area, South Addition	TX5B	A 123	A	5,760.000000	\$25.00	5	\$144,000	\$7.00	RS20	2, 4
N Brazos Area, South Addition	TX5B	A 124	A	5,760.000000	\$25.00	5	\$144,000	\$7.00	RS20	2, 4
N Brazos Area, South Addition	TX5B	A 125	A	5,760.000000	\$25.00	5	\$144,000	\$7.00	RS20	2, 4
N Brazos Area, South Addition	TX5B	A 126	A	5,760.000000	\$25.00	5	\$144,000	\$7.00	RS20	2, 4
N Brazos Area, South Addition	TX5B	A 127	A	5,760.000000	\$25.00	5	\$144,000	\$7.00	RS20	2, 4
N Brazos Area, South Addition	TX5B	A 128	A	5,760.000000	\$25.00	5	\$144,000	\$7.00	RS20	2, 4
N Brazos Area, South Addition	TX5B	A 129	A	5,760.000000	\$25.00	5	\$144,000	\$7.00	RS20	2, 4

UNITED STATES DEPARTMENT OF THE INTERIOR  
 BUREAU OF OCEAN ENERGY MANAGEMENT  
 GULF OF MEXICO REGION  
*List of Blocks Available for Leasing*

SALE: 246  
 07-JUL-2015  
 PAGE: 37

Sale Number: 246

L Map/Official Protraction Diagram (OPD) Name	Map/OPD Number	Block Number	A / P	Available Federal Acreage	Minimum Bid Per Acre	Lease Term	Minimum Bid Per Block	Rent Per Acre	Bid System	Stipulation(s)
N Brazos Area, South Addition	TX5B	A 130	A	5,760.000000	\$25.00	5	\$144,000	\$7.00	RS20	2, 4
N Brazos Area, South Addition	TX5B	A 131	A	5,760.000000	\$25.00	5	\$144,000	\$7.00	RS20	2, 4
N Brazos Area, South Addition	TX5B	A 132	A	5,760.000000	\$25.00	5	\$144,000	\$7.00	RS20	2, 4
N Galveston Area	TX6	103	P	30.280000	\$25.00	5	\$775	\$7.00	RS20	4
N Galveston Area	TX6	104	P	2,253.663287	\$25.00	5	\$56,350	\$7.00	RS20	4
N Galveston Area	TX6	144	A	5,760.000000	\$25.00	5	\$144,000	\$7.00	RS20	4
N Galveston Area	TX6	145	P	2,804.570000	\$25.00	5	\$70,125	\$7.00	RS20	4
N Galveston Area	TX6	150	P	34.890000	\$25.00	5	\$875	\$7.00	RS20	4
N Galveston Area	TX6	152	A	5,760.000000	\$25.00	5	\$144,000	\$7.00	RS20	4
N Galveston Area	TX6	181	A	5,760.000000	\$25.00	5	\$144,000	\$7.00	RS20	4
N Galveston Area	TX6	182	P	2,777.170000	\$25.00	5	\$69,450	\$7.00	RS20	4
N Galveston Area	TX6	188	P	132.420000	\$25.00	5	\$3,325	\$7.00	RS20	4
N Galveston Area	TX6	189	P	3,187.190000	\$25.00	5	\$79,700	\$7.00	RS20	4
Y Galveston Area	TX6	190	P	5,757.240000	\$25.00	5	\$143,950	\$7.00	RS20	4
N Galveston Area	TX6	191	A	5,760.000000	\$25.00	5	\$144,000	\$7.00	RS20	4
N Galveston Area	TX6	211	A	5,760.000000	\$25.00	5	\$144,000	\$7.00	RS20	4
Y Galveston Area	TX6	212	A	5,760.000000	\$25.00	5	\$144,000	\$7.00	RS20	4
Y Galveston Area	TX6	213	P	4,679.710000	\$25.00	5	\$117,000	\$7.00	RS20	4
N Galveston Area	TX6	214	P	951.870000	\$25.00	5	\$23,800	\$7.00	RS20	4
N Galveston Area	TX6	220	P	7.800000	\$25.00	5	\$200	\$7.00	RS20	4
N Galveston Area	TX6	221	P	2,277.950000	\$25.00	5	\$56,950	\$7.00	RS20	4
N Galveston Area	TX6	222	P	5,509.100000	\$25.00	5	\$137,750	\$7.00	RS20	4
N Galveston Area	TX6	223	A	5,760.000000	\$25.00	5	\$144,000	\$7.00	RS20	4
N Galveston Area	TX6	224	A	5,760.000000	\$25.00	5	\$144,000	\$7.00	RS20	4
N Galveston Area	TX6	225	A	5,760.000000	\$25.00	5	\$144,000	\$7.00	RS20	4
N Galveston Area	TX6	226	A	5,760.000000	\$25.00	5	\$144,000	\$7.00	RS20	4
N Galveston Area	TX6	227	A	5,760.000000	\$25.00	5	\$144,000	\$7.00	RS20	4
N Galveston Area	TX6	237	A	5,760.000000	\$25.00	5	\$144,000	\$7.00	RS20	4
N Galveston Area	TX6	238	A	5,760.000000	\$25.00	5	\$144,000	\$7.00	RS20	4
Y Galveston Area	TX6	239	A	5,760.000000	\$25.00	5	\$144,000	\$7.00	RS20	4
N Galveston Area	TX6	240	A	5,760.000000	\$25.00	5	\$144,000	\$7.00	RS20	4



UNITED STATES DEPARTMENT OF THE INTERIOR  
 BUREAU OF OCEAN ENERGY MANAGEMENT  
 GULF OF MEXICO REGION

SALE: 246  
 07-JUL-2015  
 PAGE: 38

Sale Number: 246

*List of Blocks Available for Leasing*

L Map/Official Protraction Diagram (OPD) Name	Map/OPD Number	Block Number	A / P	Available Federal Acreage	Minimum	Lease Term	Minimum	Rent	Bid System	Stipulation(s)
					Bid Per Acre		Bid Per Block	Per Acre		
N Galveston Area	TX6	241	A	5,760.000000	\$25.00	5	\$144,000	\$7.00	RS20	4
N Galveston Area	TX6	242	A	5,760.000000	\$25.00	5	\$144,000	\$7.00	RS20	4
N Galveston Area	TX6	243	A	5,760.000000	\$25.00	5	\$144,000	\$7.00	RS20	4
N Galveston Area	TX6	244	P	3,834.550000	\$25.00	5	\$95,875	\$7.00	RS20	4
N Galveston Area	TX6	245	P	304.420000	\$25.00	5	\$7,625	\$7.00	RS20	4
N Galveston Area	TX6	250	P	223.330000	\$25.00	5	\$5,600	\$7.00	RS20	4
N Galveston Area	TX6	251	P	4,758.660000	\$25.00	5	\$118,975	\$7.00	RS20	4
N Galveston Area	TX6	252	A	5,760.000000	\$25.00	5	\$144,000	\$7.00	RS20	4
N Galveston Area	TX6	253	A	5,760.000000	\$25.00	5	\$144,000	\$7.00	RS20	4
N Galveston Area	TX6	254	A	5,760.000000	\$25.00	5	\$144,000	\$7.00	RS20	4
N Galveston Area	TX6	255	A	5,760.000000	\$25.00	5	\$144,000	\$7.00	RS20	4
N Galveston Area	TX6	256	A	5,760.000000	\$25.00	5	\$144,000	\$7.00	RS20	4
N Galveston Area	TX6	257	A	5,760.000000	\$25.00	5	\$144,000	\$7.00	RS20	4
N Galveston Area	TX6	258	A	5,760.000000	\$25.00	5	\$144,000	\$7.00	RS20	4
N Galveston Area	TX6	259	A	5,760.000000	\$25.00	5	\$144,000	\$7.00	RS20	4
N Galveston Area	TX6	265	A	5,760.000000	\$25.00	5	\$144,000	\$7.00	RS20	4
N Galveston Area	TX6	266	A	5,760.000000	\$25.00	5	\$144,000	\$7.00	RS20	4
N Galveston Area	TX6	267	A	5,760.000000	\$25.00	5	\$144,000	\$7.00	RS20	4
N Galveston Area	TX6	268	A	5,760.000000	\$25.00	5	\$144,000	\$7.00	RS20	4
N Galveston Area	TX6	269	A	5,760.000000	\$25.00	5	\$144,000	\$7.00	RS20	4
N Galveston Area	TX6	270	A	5,760.000000	\$25.00	5	\$144,000	\$7.00	RS20	4
N Galveston Area	TX6	271	A	5,760.000000	\$25.00	5	\$144,000	\$7.00	RS20	4
N Galveston Area	TX6	272	A	5,760.000000	\$25.00	5	\$144,000	\$7.00	RS20	4
N Galveston Area	TX6	273	A	5,760.000000	\$25.00	5	\$144,000	\$7.00	RS20	4
N Galveston Area	TX6	274	P	4,023.170000	\$25.00	5	\$100,600	\$7.00	RS20	4
N Galveston Area	TX6	275	P	345.250000	\$25.00	5	\$8,650	\$7.00	RS20	4
N Galveston Area	TX6	280	P	878.720000	\$25.00	5	\$21,975	\$7.00	RS20	4
N Galveston Area	TX6	281	P	4,899.090000	\$25.00	5	\$122,500	\$7.00	RS20	4
N Galveston Area	TX6	282	A	5,760.000000	\$25.00	5	\$144,000	\$7.00	RS20	4
N Galveston Area	TX6	283	A	5,760.000000	\$25.00	5	\$144,000	\$7.00	RS20	4
N Galveston Area	TX6	284	A	5,760.000000	\$25.00	5	\$144,000	\$7.00	RS20	4

UNITED STATES DEPARTMENT OF THE INTERIOR  
 BUREAU OF OCEAN ENERGY MANAGEMENT  
 GULF OF MEXICO REGION  
*List of Blocks Available for Leasing*

SALE: 246  
 07-JUL-2015  
 PAGE: 39

Sale Number: 246

L	Map/Official Protraction Diagram (OPD) Name	Map/OPD Number	Block Number	A / P	Available Federal Acreage	Minimum Bid Per Acre	Lease Term	Minimum Bid Per Block	Rent Per Acre	Bid System	Stipulation(s)
N	Galveston Area	TX6	285	A	5,760.000000	\$25.00	5	\$144,000	\$7.00	RS20	4
N	Galveston Area	TX6	286	A	5,760.000000	\$25.00	5	\$144,000	\$7.00	RS20	4
N	Galveston Area	TX6	287	A	5,760.000000	\$25.00	5	\$144,000	\$7.00	RS20	4
N	Galveston Area	TX6	288	A	5,760.000000	\$25.00	5	\$144,000	\$7.00	RS20	4
N	Galveston Area	TX6	289	A	5,760.000000	\$25.00	5	\$144,000	\$7.00	RS20	4
N	Galveston Area	TX6	290	A	5,760.000000	\$25.00	5	\$144,000	\$7.00	RS20	4
N	Galveston Area	TX6	291	A	5,760.000000	\$25.00	5	\$144,000	\$7.00	RS20	4
N	Galveston Area	TX6	293	A	5,760.000000	\$25.00	5	\$144,000	\$7.00	RS20	4
N	Galveston Area	TX6	294	A	5,760.000000	\$25.00	5	\$144,000	\$7.00	RS20	4
N	Galveston Area	TX6	295	A	5,760.000000	\$25.00	5	\$144,000	\$7.00	RS20	4
N	Galveston Area	TX6	296	A	5,760.000000	\$25.00	5	\$144,000	\$7.00	RS20	4
N	Galveston Area	TX6	297	A	5,760.000000	\$25.00	5	\$144,000	\$7.00	RS20	4
N	Galveston Area	TX6	298	A	5,760.000000	\$25.00	5	\$144,000	\$7.00	RS20	4
N	Galveston Area	TX6	299	A	5,760.000000	\$25.00	5	\$144,000	\$7.00	RS20	2, 4
N	Galveston Area	TX6	300	A	5,760.000000	\$25.00	5	\$144,000	\$7.00	RS20	2, 4
N	Galveston Area	TX6	301	A	5,760.000000	\$25.00	5	\$144,000	\$7.00	RS20	2, 4
N	Galveston Area	TX6	302	A	5,760.000000	\$25.00	5	\$144,000	\$7.00	RS20	4
N	Galveston Area	TX6	303	A	5,760.000000	\$25.00	5	\$144,000	\$7.00	RS20	4
N	Galveston Area	TX6	304	P	5,346.290000	\$25.00	5	\$133,675	\$7.00	RS20	4
N	Galveston Area	TX6	305	P	1,124.400000	\$25.00	5	\$28,125	\$7.00	RS20	4
N	Galveston Area	TX6	311	P	785.190000	\$25.00	5	\$19,650	\$7.00	RS20	4
N	Galveston Area	TX6	312	P	5,083.390000	\$25.00	5	\$127,100	\$7.00	RS20	4
N	Galveston Area	TX6	313	A	5,760.000000	\$25.00	5	\$144,000	\$7.00	RS20	4
N	Galveston Area	TX6	314	P	5,760.000000	\$25.00	5	\$144,000	\$7.00	RS20	4
N	Galveston Area	TX6	315	A	5,760.000000	\$25.00	5	\$144,000	\$7.00	RS20	2, 4
N	Galveston Area	TX6	316	A	5,760.000000	\$25.00	5	\$144,000	\$7.00	RS20	2, 4
N	Galveston Area	TX6	317	A	5,760.000000	\$25.00	5	\$144,000	\$7.00	RS20	2, 4
N	Galveston Area	TX6	318	A	5,760.000000	\$25.00	5	\$144,000	\$7.00	RS20	2, 4
N	Galveston Area	TX6	319	A	5,760.000000	\$25.00	5	\$144,000	\$7.00	RS20	2, 4
N	Galveston Area	TX6	320	A	5,760.000000	\$25.00	5	\$144,000	\$7.00	RS20	4
N	Galveston Area	TX6	321	A	5,760.000000	\$25.00	5	\$144,000	\$7.00	RS20	4

UNITED STATES DEPARTMENT OF THE INTERIOR  
 BUREAU OF OCEAN ENERGY MANAGEMENT  
 GULF OF MEXICO REGION  
*List of Blocks Available for Leasing*

SALE: 246  
 07-JUL-2015  
 PAGE: 40

Sale Number: 246

L	Map/Official Protraction Diagram (OPD) Name	Map/OPD Number	Block Number	A / P	Available Federal Acreage	Minimum Bid Per Acre	Lease Term	Minimum Bid Per Block	Rent Per Acre	Bid System	Stipulation(s)
N	Galveston Area	TX6	322	A	5,760.000000	\$25.00	5	\$144,000	\$7.00	RS20	4
N	Galveston Area	TX6	323	A	5,760.000000	\$25.00	5	\$144,000	\$7.00	RS20	4
N	Galveston Area	TX6	324	A	5,760.000000	\$25.00	5	\$144,000	\$7.00	RS20	4
N	Galveston Area	TX6	325	A	5,760.000000	\$25.00	5	\$144,000	\$7.00	RS20	2, 4
N	Galveston Area	TX6	326	A	5,760.000000	\$25.00	5	\$144,000	\$7.00	RS20	2, 4
N	Galveston Area	TX6	327	A	5,760.000000	\$25.00	5	\$144,000	\$7.00	RS20	2, 4
N	Galveston Area	TX6	328	A	5,760.000000	\$25.00	5	\$144,000	\$7.00	RS20	2, 4
N	Galveston Area	TX6	329	A	5,760.000000	\$25.00	5	\$144,000	\$7.00	RS20	2, 4
N	Galveston Area	TX6	330	A	5,760.000000	\$25.00	5	\$144,000	\$7.00	RS20	2, 4
N	Galveston Area	TX6	331	A	5,760.000000	\$25.00	5	\$144,000	\$7.00	RS20	2, 4
N	Galveston Area	TX6	332	A	5,760.000000	\$25.00	5	\$144,000	\$7.00	RS20	4
N	Galveston Area	TX6	333	P	5,500.420000	\$25.00	5	\$137,525	\$7.00	RS20	4
N	Galveston Area	TX6	334	P	2,572.150000	\$25.00	5	\$64,325	\$7.00	RS20	4
N	Galveston Area	TX6	343	A	5,760.000000	\$25.00	5	\$144,000	\$7.00	RS20	4
N	Galveston Area	TX6	344	A	5,760.000000	\$25.00	5	\$144,000	\$7.00	RS20	2, 4
N	Galveston Area	TX6	345	A	5,760.000000	\$25.00	5	\$144,000	\$7.00	RS20	2, 4
N	Galveston Area	TX6	346	A	5,760.000000	\$25.00	5	\$144,000	\$7.00	RS20	2, 4
N	Galveston Area	TX6	347	A	5,760.000000	\$25.00	5	\$144,000	\$7.00	RS20	2, 4
N	Galveston Area	TX6	348	A	5,760.000000	\$25.00	5	\$144,000	\$7.00	RS20	2, 4
N	Galveston Area	TX6	349	A	5,760.000000	\$25.00	5	\$144,000	\$7.00	RS20	2, 4
N	Galveston Area	TX6	351	A	5,760.000000	\$25.00	5	\$144,000	\$7.00	RS20	2, 4
N	Galveston Area	TX6	352	A	5,760.000000	\$25.00	5	\$144,000	\$7.00	RS20	2, 4
N	Galveston Area	TX6	353	A	5,760.000000	\$25.00	5	\$144,000	\$7.00	RS20	2, 4
N	Galveston Area	TX6	354	A	5,760.000000	\$25.00	5	\$144,000	\$7.00	RS20	2, 4
N	Galveston Area	TX6	355	A	5,760.000000	\$25.00	5	\$144,000	\$7.00	RS20	2, 4
N	Galveston Area	TX6	356	A	5,760.000000	\$25.00	5	\$144,000	\$7.00	RS20	2, 4
N	Galveston Area	TX6	357	A	5,760.000000	\$25.00	5	\$144,000	\$7.00	RS20	2, 4
N	Galveston Area	TX6	358	A	5,760.000000	\$25.00	5	\$144,000	\$7.00	RS20	2, 4
N	Galveston Area	TX6	359	A	5,760.000000	\$25.00	5	\$144,000	\$7.00	RS20	2, 4
N	Galveston Area	TX6	360	A	5,760.000000	\$25.00	5	\$144,000	\$7.00	RS20	2, 4
N	Galveston Area	TX6	361	A	5,760.000000	\$25.00	5	\$144,000	\$7.00	RS20	2, 4

UNITED STATES DEPARTMENT OF THE INTERIOR  
 BUREAU OF OCEAN ENERGY MANAGEMENT  
 GULF OF MEXICO REGION  
*List of Blocks Available for Leasing*

SALE: 246  
 07-JUL-2015  
 PAGE: 41

Sale Number: 246

L	Map/Official Protraction Diagram (OPD) Name	Map/OPD Number	Block Number	A / P	Available Federal Acreage	Minimum Bid Per Acre	Lease Term	Minimum Bid Per Block	Rent Per Acre	Bid System	Stipulation(s)
N	Galveston Area	TX6	362	A	5,760.000000	\$25.00	5	\$144,000	\$7.00	RS20	2, 4
N	Galveston Area	TX6	363	A	5,760.000000	\$25.00	5	\$144,000	\$7.00	RS20	2, 4
N	Galveston Area	TX6	379	A	5,760.000000	\$25.00	5	\$144,000	\$7.00	RS20	2, 4
N	Galveston Area	TX6	380	A	5,760.000000	\$25.00	5	\$144,000	\$7.00	RS20	2, 4
N	Galveston Area	TX6	381	A	5,760.000000	\$25.00	5	\$144,000	\$7.00	RS20	2, 4
N	Galveston Area	TX6	382	A	5,760.000000	\$25.00	5	\$144,000	\$7.00	RS20	2, 4
N	Galveston Area	TX6	383	A	5,760.000000	\$25.00	5	\$144,000	\$7.00	RS20	2, 4
N	Galveston Area	TX6	384	A	5,760.000000	\$25.00	5	\$144,000	\$7.00	RS20	2, 4
N	Galveston Area	TX6	385	A	5,760.000000	\$25.00	5	\$144,000	\$7.00	RS20	2, 4
N	Galveston Area	TX6	386	A	5,760.000000	\$25.00	5	\$144,000	\$7.00	RS20	2, 4
N	Galveston Area	TX6	387	A	5,760.000000	\$25.00	5	\$144,000	\$7.00	RS20	2, 4
N	Galveston Area	TX6	388	A	5,760.000000	\$25.00	5	\$144,000	\$7.00	RS20	2, 4
N	Galveston Area	TX6	389	A	5,760.000000	\$25.00	5	\$144,000	\$7.00	RS20	2, 4
N	Galveston Area	TX6	390	A	5,760.000000	\$25.00	5	\$144,000	\$7.00	RS20	2, 4
N	Galveston Area	TX6	391	A	5,760.000000	\$25.00	5	\$144,000	\$7.00	RS20	2, 4
N	Galveston Area	TX6	392	A	5,760.000000	\$25.00	5	\$144,000	\$7.00	RS20	2, 4
N	Galveston Area	TX6	393	A	5,760.000000	\$25.00	5	\$144,000	\$7.00	RS20	2, 4
N	Galveston Area	TX6	394	A	5,760.000000	\$25.00	5	\$144,000	\$7.00	RS20	2, 4
N	Galveston Area	TX6	395	A	5,760.000000	\$25.00	5	\$144,000	\$7.00	RS20	2, 4
N	Galveston Area	TX6	418	A	5,760.000000	\$25.00	5	\$144,000	\$7.00	RS20	2, 4
N	Galveston Area	TX6	419	A	5,760.000000	\$25.00	5	\$144,000	\$7.00	RS20	2, 4
N	Galveston Area	TX6	420	A	5,760.000000	\$25.00	5	\$144,000	\$7.00	RS20	2, 4
N	Galveston Area	TX6	421	A	5,760.000000	\$25.00	5	\$144,000	\$7.00	RS20	2, 4
N	Galveston Area	TX6	422	A	5,760.000000	\$25.00	5	\$144,000	\$7.00	RS20	2, 4
N	Galveston Area	TX6	423	A	5,760.000000	\$25.00	5	\$144,000	\$7.00	RS20	2, 4
N	Galveston Area	TX6	425	A	5,760.000000	\$25.00	5	\$144,000	\$7.00	RS20	2, 4
N	Galveston Area	TX6	426	A	5,760.000000	\$25.00	5	\$144,000	\$7.00	RS20	2, 4
N	Galveston Area	TX6	427	A	5,760.000000	\$25.00	5	\$144,000	\$7.00	RS20	2, 4
N	Galveston Area	TX6	428	A	5,760.000000	\$25.00	5	\$144,000	\$7.00	RS20	2, 4
N	Galveston Area	TX6	429	A	5,760.000000	\$25.00	5	\$144,000	\$7.00	RS20	2, 4
N	Galveston Area	TX6	460	A	5,760.000000	\$25.00	5	\$144,000	\$7.00	RS20	2, 4



UNITED STATES DEPARTMENT OF THE INTERIOR  
 BUREAU OF OCEAN ENERGY MANAGEMENT  
 GULF OF MEXICO REGION

SALE: 246  
 07-JUL-2015  
 PAGE: 42

Sale Number: 246

*List of Blocks Available for Leasing*

L Map/Official Protraction Diagram (OPD) Name	Map/OPD Number	Block Number	A / P	Available Federal Acreage	Minimum	Lease Term	Minimum	Rent	Bid System	Stipulation(s)
					Bid Per Acre		Bid Per Block	Per Acre		
N Galveston Area	TX6	461	A	5,760.000000	\$25.00	5	\$144,000	\$7.00	RS20	2, 4
N Galveston Area	TX6	462	A	5,760.000000	\$25.00	5	\$144,000	\$7.00	RS20	2, 4
N Galveston Area	TX6	463	A	5,760.000000	\$25.00	5	\$144,000	\$7.00	RS20	2, 4
N Galveston Area	TX6	464	A	5,760.000000	\$25.00	5	\$144,000	\$7.00	RS20	2, 4
N Galveston Area	TX6	465	A	5,760.000000	\$25.00	5	\$144,000	\$7.00	RS20	2, 4
N Galveston Area	TX6	503	A	5,760.000000	\$25.00	5	\$144,000	\$7.00	RS20	2, 4
N Galveston Area	TX6	A 1	A	5,760.000000	\$25.00	5	\$144,000	\$7.00	RS20	4
N Galveston Area	TX6	A 2	A	5,760.000000	\$25.00	5	\$144,000	\$7.00	RS20	4
N Galveston Area	TX6	A 3	A	5,760.000000	\$25.00	5	\$144,000	\$7.00	RS20	4
N Galveston Area	TX6	A 4	A	5,760.000000	\$25.00	5	\$144,000	\$7.00	RS20	4
N Galveston Area	TX6	A 5	A	5,760.000000	\$25.00	5	\$144,000	\$7.00	RS20	4
N Galveston Area	TX6	A 6	A	5,760.000000	\$25.00	5	\$144,000	\$7.00	RS20	4
N Galveston Area	TX6	A 7	A	5,760.000000	\$25.00	5	\$144,000	\$7.00	RS20	4
N Galveston Area	TX6	A 8	A	5,760.000000	\$25.00	5	\$144,000	\$7.00	RS20	4
N Galveston Area	TX6	A 9	A	5,760.000000	\$25.00	5	\$144,000	\$7.00	RS20	4
N Galveston Area	TX6	A 10	A	5,760.000000	\$25.00	5	\$144,000	\$7.00	RS20	2, 4
N Galveston Area	TX6	A 11	A	5,760.000000	\$25.00	5	\$144,000	\$7.00	RS20	2, 4
N Galveston Area	TX6	A 12	A	5,760.000000	\$25.00	5	\$144,000	\$7.00	RS20	4
N Galveston Area	TX6	A 13	A	5,760.000000	\$25.00	5	\$144,000	\$7.00	RS20	4
N Galveston Area	TX6	A 14	A	5,760.000000	\$25.00	5	\$144,000	\$7.00	RS20	4
N Galveston Area	TX6	A 15	A	5,760.000000	\$25.00	5	\$144,000	\$7.00	RS20	4
N Galveston Area	TX6	A 16	A	5,760.000000	\$25.00	5	\$144,000	\$7.00	RS20	4
N Galveston Area	TX6	A 17	A	5,760.000000	\$25.00	5	\$144,000	\$7.00	RS20	4
N Galveston Area	TX6	A 18	A	5,760.000000	\$25.00	5	\$144,000	\$7.00	RS20	2, 4
N Galveston Area	TX6	A 19	A	5,760.000000	\$25.00	5	\$144,000	\$7.00	RS20	2, 4
N Galveston Area	TX6	A 20	A	5,760.000000	\$25.00	5	\$144,000	\$7.00	RS20	2, 4
N Galveston Area	TX6	A 21	A	5,760.000000	\$25.00	5	\$144,000	\$7.00	RS20	2, 4
N Galveston Area	TX6	A 22	A	5,760.000000	\$25.00	5	\$144,000	\$7.00	RS20	2, 4
N Galveston Area	TX6	A 23	A	5,760.000000	\$25.00	5	\$144,000	\$7.00	RS20	2, 4
N Galveston Area	TX6	A 24	A	5,760.000000	\$25.00	5	\$144,000	\$7.00	RS20	2, 4
N Galveston Area	TX6	A 25	A	5,760.000000	\$25.00	5	\$144,000	\$7.00	RS20	2, 4

UNITED STATES DEPARTMENT OF THE INTERIOR  
 BUREAU OF OCEAN ENERGY MANAGEMENT  
 GULF OF MEXICO REGION

SALE: 246  
 07-JUL-2015  
 PAGE: 43

Sale Number: 246

List of Blocks Available for Leasing

L	Map/Official Protraction Diagram (OPD) Name	Map/OPD Number	Block Number	A / P	Available Federal Acreage	Minimum Bid Per Acre	Lease Term	Minimum Bid Per Block	Rent Per Acre	Bid System	Stipulation(s)
N	Galveston Area	TX6	A 26	A	5,760.000000	\$25.00	5	\$144,000	\$7.00	RS20	4
N	Galveston Area	TX6	A 27	A	5,760.000000	\$25.00	5	\$144,000	\$7.00	RS20	4
N	Galveston Area	TX6	A 28	A	5,760.000000	\$25.00	5	\$144,000	\$7.00	RS20	4
N	Galveston Area	TX6	A 29	A	5,760.000000	\$25.00	5	\$144,000	\$7.00	RS20	4
N	Galveston Area	TX6	A 30	A	5,760.000000	\$25.00	5	\$144,000	\$7.00	RS20	2, 4
N	Galveston Area	TX6	A 31	A	5,760.000000	\$25.00	5	\$144,000	\$7.00	RS20	2, 4
N	Galveston Area	TX6	A 32	A	5,760.000000	\$25.00	5	\$144,000	\$7.00	RS20	2, 4
N	Galveston Area	TX6	A 33	A	5,760.000000	\$25.00	5	\$144,000	\$7.00	RS20	2, 4
N	Galveston Area	TX6	A 34	A	5,760.000000	\$25.00	5	\$144,000	\$7.00	RS20	2, 4
N	Galveston Area	TX6	A 35	A	5,760.000000	\$25.00	5	\$144,000	\$7.00	RS20	2, 4
N	Galveston Area	TX6	A 36	A	5,760.000000	\$25.00	5	\$144,000	\$7.00	RS20	2, 4
N	Galveston Area	TX6	A 37	A	5,760.000000	\$25.00	5	\$144,000	\$7.00	RS20	2, 4
N	Galveston Area	TX6	A 38	A	5,760.000000	\$25.00	5	\$144,000	\$7.00	RS20	2, 4
N	Galveston Area	TX6	A 39	A	5,760.000000	\$25.00	5	\$144,000	\$7.00	RS20	2, 4
N	Galveston Area	TX6	A 40	A	5,760.000000	\$25.00	5	\$144,000	\$7.00	RS20	2, 4
N	Galveston Area	TX6	A 41	A	5,760.000000	\$25.00	5	\$144,000	\$7.00	RS20	2, 4
N	Galveston Area	TX6	A 42	A	5,760.000000	\$25.00	5	\$144,000	\$7.00	RS20	2, 4
N	Galveston Area	TX6	A 43	A	5,760.000000	\$25.00	5	\$144,000	\$7.00	RS20	2, 4
N	Galveston Area	TX6	A 44	A	5,760.000000	\$25.00	5	\$144,000	\$7.00	RS20	2, 4
N	Galveston Area	TX6	A 45	A	5,760.000000	\$25.00	5	\$144,000	\$7.00	RS20	4
N	Galveston Area	TX6	A 46	A	5,760.000000	\$25.00	5	\$144,000	\$7.00	RS20	2, 4
N	Galveston Area	TX6	A 47	A	5,760.000000	\$25.00	5	\$144,000	\$7.00	RS20	2, 4
N	Galveston Area	TX6	A 48	A	5,760.000000	\$25.00	5	\$144,000	\$7.00	RS20	2, 4
N	Galveston Area	TX6	A 49	A	5,760.000000	\$25.00	5	\$144,000	\$7.00	RS20	2, 4
N	Galveston Area	TX6	A 50	A	5,760.000000	\$25.00	5	\$144,000	\$7.00	RS20	2, 4
N	Galveston Area	TX6	A 51	A	5,760.000000	\$25.00	5	\$144,000	\$7.00	RS20	2, 4
N	Galveston Area	TX6	A 52	A	5,760.000000	\$25.00	5	\$144,000	\$7.00	RS20	2, 4
N	Galveston Area	TX6	A 53	A	5,760.000000	\$25.00	5	\$144,000	\$7.00	RS20	2, 4
N	Galveston Area	TX6	A 54	A	5,760.000000	\$25.00	5	\$144,000	\$7.00	RS20	2, 4
N	Galveston Area	TX6	A 55	A	5,760.000000	\$25.00	5	\$144,000	\$7.00	RS20	2, 4
N	Galveston Area	TX6	A 56	A	5,760.000000	\$25.00	5	\$144,000	\$7.00	RS20	2, 4

UNITED STATES DEPARTMENT OF THE INTERIOR  
 BUREAU OF OCEAN ENERGY MANAGEMENT  
 GULF OF MEXICO REGION  
*List of Blocks Available for Leasing*

SALE: 246  
 07-JUL-2015  
 PAGE: 44

Sale Number: 246

L Map/Official Protraction Diagram (OPD) Name	Map/OPD Number	Block Number	A / P	Available Federal Acreage	Minimum Bid	Lease Term	Minimum Bid	Rent	Bid System	Stipulation(s)
					Per Acre		Per Block	Per Acre		
N Galveston Area	TX6	A 57	A	5,760.000000	\$25.00	5	\$144,000	\$7.00	RS20	2, 4
N Galveston Area	TX6	A 58	A	5,760.000000	\$25.00	5	\$144,000	\$7.00	RS20	2, 4
N Galveston Area	TX6	A 59	A	5,760.000000	\$25.00	5	\$144,000	\$7.00	RS20	2, 4
N Galveston Area	TX6	A 60	A	5,760.000000	\$25.00	5	\$144,000	\$7.00	RS20	2, 4
N Galveston Area	TX6	A 61	A	5,760.000000	\$25.00	5	\$144,000	\$7.00	RS20	2, 4
N Galveston Area	TX6	A 62	A	5,760.000000	\$25.00	5	\$144,000	\$7.00	RS20	2, 4
N Galveston Area	TX6	A 63	A	5,760.000000	\$25.00	5	\$144,000	\$7.00	RS20	2, 4
N Galveston Area	TX6	A 64	A	5,760.000000	\$25.00	5	\$144,000	\$7.00	RS20	2, 4
N Galveston Area	TX6	A 65	A	5,760.000000	\$25.00	5	\$144,000	\$7.00	RS20	2, 4
N Galveston Area	TX6	A 66	A	5,760.000000	\$25.00	5	\$144,000	\$7.00	RS20	2, 4
N Galveston Area	TX6	A 67	A	5,760.000000	\$25.00	5	\$144,000	\$7.00	RS20	2, 4
N Galveston Area	TX6	A 68	A	5,760.000000	\$25.00	5	\$144,000	\$7.00	RS20	2, 4
N Galveston Area	TX6	A 69	A	5,760.000000	\$25.00	5	\$144,000	\$7.00	RS20	2, 4
N Galveston Area	TX6	A 70	A	5,760.000000	\$25.00	5	\$144,000	\$7.00	RS20	2, 4
N Galveston Area	TX6	A 71	A	5,760.000000	\$25.00	5	\$144,000	\$7.00	RS20	2, 4
N Galveston Area	TX6	A 72	A	5,760.000000	\$25.00	5	\$144,000	\$7.00	RS20	2, 4
N Galveston Area	TX6	A 73	A	5,760.000000	\$25.00	5	\$144,000	\$7.00	RS20	2, 4
N Galveston Area	TX6	A 74	A	5,760.000000	\$25.00	5	\$144,000	\$7.00	RS20	2, 4
N Galveston Area	TX6	A 75	A	5,760.000000	\$25.00	5	\$144,000	\$7.00	RS20	2, 4
N Galveston Area	TX6	A 76	A	5,760.000000	\$25.00	5	\$144,000	\$7.00	RS20	2, 4
N Galveston Area	TX6	A 77	A	5,760.000000	\$25.00	5	\$144,000	\$7.00	RS20	2, 4
N Galveston Area	TX6	A 78	A	5,760.000000	\$25.00	5	\$144,000	\$7.00	RS20	2, 4
N Galveston Area	TX6	A 79	A	5,760.000000	\$25.00	5	\$144,000	\$7.00	RS20	2, 4
N Galveston Area	TX6	A 80	A	5,760.000000	\$25.00	5	\$144,000	\$7.00	RS20	2, 4
N Galveston Area	TX6	A 81	A	5,760.000000	\$25.00	5	\$144,000	\$7.00	RS20	2, 4
N Galveston Area	TX6	A 82	A	5,760.000000	\$25.00	5	\$144,000	\$7.00	RS20	2, 4
N Galveston Area	TX6	A 83	A	5,760.000000	\$25.00	5	\$144,000	\$7.00	RS20	2, 4
N Galveston Area	TX6	A 84	A	5,760.000000	\$25.00	5	\$144,000	\$7.00	RS20	2, 4
N Galveston Area	TX6	A 85	A	5,760.000000	\$25.00	5	\$144,000	\$7.00	RS20	2, 4
N Galveston Area	TX6	A 86	A	5,760.000000	\$25.00	5	\$144,000	\$7.00	RS20	2, 4
N Galveston Area	TX6	A 87	A	5,760.000000	\$25.00	5	\$144,000	\$7.00	RS20	2, 4

UNITED STATES DEPARTMENT OF THE INTERIOR  
 BUREAU OF OCEAN ENERGY MANAGEMENT  
 GULF OF MEXICO REGION  
*List of Blocks Available for Leasing*

SALE: 246  
 07-JUL-2015  
 PAGE: 45

Sale Number: 246

L	Map/Official Protraction Diagram (OPD) Name	Map/OPD Number	Block Number	A / P	Available Federal Acreage	Minimum Bid Per Acre	Lease Term	Minimum Bid Per Block	Rent Per Acre	Bid System	Stipulation(s)
N	Galveston Area	TX6	A 88	A	5,760.000000	\$25.00	5	\$144,000	\$7.00	RS20	2, 4
N	Galveston Area	TX6	A 89	A	5,760.000000	\$25.00	5	\$144,000	\$7.00	RS20	2, 4
N	Galveston Area	TX6	A 90	A	5,760.000000	\$25.00	5	\$144,000	\$7.00	RS20	2, 4
N	Galveston Area	TX6	A 91	A	5,760.000000	\$25.00	5	\$144,000	\$7.00	RS20	2, 4
N	Galveston Area	TX6	A 92	A	5,760.000000	\$25.00	5	\$144,000	\$7.00	RS20	2, 4
N	Galveston Area	TX6	A 93	A	5,760.000000	\$25.00	5	\$144,000	\$7.00	RS20	2, 4
N	Galveston Area	TX6	A 94	A	5,760.000000	\$25.00	5	\$144,000	\$7.00	RS20	2, 4
N	Galveston Area	TX6	A 95	A	5,760.000000	\$25.00	5	\$144,000	\$7.00	RS20	2, 4
N	Galveston Area	TX6	A 96	A	5,760.000000	\$25.00	5	\$144,000	\$7.00	RS20	2, 4
N	Galveston Area	TX6	A 97	A	5,760.000000	\$25.00	5	\$144,000	\$7.00	RS20	2, 4
N	Galveston Area	TX6	A 98	A	5,760.000000	\$25.00	5	\$144,000	\$7.00	RS20	2, 4
N	Galveston Area	TX6	A 99	A	5,760.000000	\$25.00	5	\$144,000	\$7.00	RS20	2, 4
N	Galveston Area	TX6	A 100	A	5,760.000000	\$25.00	5	\$144,000	\$7.00	RS20	2, 4
N	Galveston Area	TX6	A 101	A	5,760.000000	\$25.00	5	\$144,000	\$7.00	RS20	2, 4
N	Galveston Area	TX6	A 102	A	5,760.000000	\$25.00	5	\$144,000	\$7.00	RS20	2, 4
N	Galveston Area	TX6	A 103	A	5,760.000000	\$25.00	5	\$144,000	\$7.00	RS20	2, 4
N	Galveston Area	TX6	A 104	A	5,760.000000	\$25.00	5	\$144,000	\$7.00	RS20	2, 4
N	Galveston Area	TX6	A 105	A	5,760.000000	\$25.00	5	\$144,000	\$7.00	RS20	2, 4
N	Galveston Area	TX6	A 106	A	5,760.000000	\$25.00	5	\$144,000	\$7.00	RS20	2, 4
N	Galveston Area	TX6	A 107	A	5,760.000000	\$25.00	5	\$144,000	\$7.00	RS20	2, 4
N	Galveston Area	TX6	A 108	A	5,760.000000	\$25.00	5	\$144,000	\$7.00	RS20	2, 4
N	Galveston Area	TX6	A 109	A	5,760.000000	\$25.00	5	\$144,000	\$7.00	RS20	2, 4
N	Galveston Area	TX6	A 110	A	5,760.000000	\$25.00	5	\$144,000	\$7.00	RS20	2, 4
N	Galveston Area	TX6	A 111	A	5,760.000000	\$25.00	5	\$144,000	\$7.00	RS20	2, 4
N	Galveston Area	TX6	A 112	A	5,760.000000	\$25.00	5	\$144,000	\$7.00	RS20	2, 4
N	Galveston Area	TX6	A 113	A	5,760.000000	\$25.00	5	\$144,000	\$7.00	RS20	2, 4
N	Galveston Area, South Addition	TX6A	A 114	A	5,760.000000	\$25.00	5	\$144,000	\$7.00	RS20	2, 4
N	Galveston Area, South Addition	TX6A	A 115	A	5,760.000000	\$25.00	5	\$144,000	\$7.00	RS20	2, 4
N	Galveston Area, South Addition	TX6A	A 116	A	5,760.000000	\$25.00	5	\$144,000	\$7.00	RS20	2, 4
N	Galveston Area, South Addition	TX6A	A 117	A	5,760.000000	\$25.00	5	\$144,000	\$7.00	RS20	2, 4
N	Galveston Area, South Addition	TX6A	A 118	A	5,760.000000	\$25.00	5	\$144,000	\$7.00	RS20	2, 4



UNITED STATES DEPARTMENT OF THE INTERIOR  
 BUREAU OF OCEAN ENERGY MANAGEMENT  
 GULF OF MEXICO REGION  
*List of Blocks Available for Leasing*

SALE: 246  
 07-JUL-2015  
 PAGE: 46

Sale Number: 246

L	Map/Official Protraction Diagram (OPD) Name	Map/OPD Number	Block Number	A / P	Available Federal Acreage	Minimum Bid Per Acre	Lease Term	Minimum Bid Per Block	Rent Per Acre	Bid System	Stipulation(s)
N	Galveston Area, South Addition	TX6A	A 119	A	5,760.000000	\$25.00	5	\$144,000	\$7.00	RS20	2, 4
N	Galveston Area, South Addition	TX6A	A 120	A	5,760.000000	\$25.00	5	\$144,000	\$7.00	RS20	2, 4
N	Galveston Area, South Addition	TX6A	A 121	A	5,760.000000	\$25.00	5	\$144,000	\$7.00	RS20	2, 4
N	Galveston Area, South Addition	TX6A	A 122	A	5,760.000000	\$25.00	5	\$144,000	\$7.00	RS20	2, 4
N	Galveston Area, South Addition	TX6A	A 123	A	5,760.000000	\$25.00	5	\$144,000	\$7.00	RS20	2, 4
N	Galveston Area, South Addition	TX6A	A 124	A	5,760.000000	\$25.00	5	\$144,000	\$7.00	RS20	2, 4
N	Galveston Area, South Addition	TX6A	A 125	A	5,760.000000	\$25.00	5	\$144,000	\$7.00	RS20	2, 4
N	Galveston Area, South Addition	TX6A	A 126	A	5,760.000000	\$25.00	5	\$144,000	\$7.00	RS20	2, 4
N	Galveston Area, South Addition	TX6A	A 127	A	5,760.000000	\$25.00	5	\$144,000	\$7.00	RS20	2, 4
N	Galveston Area, South Addition	TX6A	A 128	A	5,760.000000	\$25.00	5	\$144,000	\$7.00	RS20	2, 4
N	Galveston Area, South Addition	TX6A	A 129	A	5,760.000000	\$25.00	5	\$144,000	\$7.00	RS20	2, 4
N	Galveston Area, South Addition	TX6A	A 130	A	5,760.000000	\$25.00	5	\$144,000	\$7.00	RS20	2, 4
N	Galveston Area, South Addition	TX6A	A 131	A	5,760.000000	\$25.00	5	\$144,000	\$7.00	RS20	2, 4
N	Galveston Area, South Addition	TX6A	A 132	A	5,760.000000	\$25.00	5	\$144,000	\$7.00	RS20	2, 4
N	Galveston Area, South Addition	TX6A	A 134	A	5,760.000000	\$25.00	5	\$144,000	\$7.00	RS20	2, 4
N	Galveston Area, South Addition	TX6A	A 135	A	5,760.000000	\$25.00	5	\$144,000	\$7.00	RS20	2, 4
N	Galveston Area, South Addition	TX6A	A 136	A	5,760.000000	\$25.00	5	\$144,000	\$7.00	RS20	2, 4
N	Galveston Area, South Addition	TX6A	A 137	A	5,760.000000	\$25.00	5	\$144,000	\$7.00	RS20	2, 4
N	Galveston Area, South Addition	TX6A	A 138	A	5,760.000000	\$25.00	5	\$144,000	\$7.00	RS20	2, 4
N	Galveston Area, South Addition	TX6A	A 139	A	5,760.000000	\$25.00	5	\$144,000	\$7.00	RS20	2, 4
N	Galveston Area, South Addition	TX6A	A 140	A	5,760.000000	\$25.00	5	\$144,000	\$7.00	RS20	2, 4
N	Galveston Area, South Addition	TX6A	A 141	A	5,760.000000	\$25.00	5	\$144,000	\$7.00	RS20	2, 4
N	Galveston Area, South Addition	TX6A	A 142	A	5,760.000000	\$25.00	5	\$144,000	\$7.00	RS20	2, 4
N	Galveston Area, South Addition	TX6A	A 143	A	5,760.000000	\$25.00	5	\$144,000	\$7.00	RS20	2, 4
N	Galveston Area, South Addition	TX6A	A 144	A	5,760.000000	\$25.00	5	\$144,000	\$7.00	RS20	2, 4
N	Galveston Area, South Addition	TX6A	A 145	A	5,760.000000	\$25.00	5	\$144,000	\$7.00	RS20	2, 4
N	Galveston Area, South Addition	TX6A	A 146	A	5,760.000000	\$25.00	5	\$144,000	\$7.00	RS20	2, 4
N	Galveston Area, South Addition	TX6A	A 147	A	5,760.000000	\$25.00	5	\$144,000	\$7.00	RS20	2, 4
N	Galveston Area, South Addition	TX6A	A 148	A	5,760.000000	\$25.00	5	\$144,000	\$7.00	RS20	2, 4
N	Galveston Area, South Addition	TX6A	A 149	A	5,760.000000	\$25.00	5	\$144,000	\$7.00	RS20	2, 4
N	Galveston Area, South Addition	TX6A	A 150	A	5,760.000000	\$25.00	5	\$144,000	\$7.00	RS20	2, 4

UNITED STATES DEPARTMENT OF THE INTERIOR  
 BUREAU OF OCEAN ENERGY MANAGEMENT  
 GULF OF MEXICO REGION  
*List of Blocks Available for Leasing*

SALE: 246  
 07-JUL-2015  
 PAGE: 47

Sale Number: 246

L	Map/Official Protraction Diagram (OPD) Name	Map/OPD Number	Block Number	A / P	Available Federal Acreage	Minimum Bid Per Acre	Lease Term	Minimum Bid Per Block	Rent Per Acre	Bid System	Stipulation(s)
N	Galveston Area, South Addition	TX6A	A 151	A	5,760.000000	\$25.00	5	\$144,000	\$7.00	RS20	2, 4
N	Galveston Area, South Addition	TX6A	A 152	A	5,760.000000	\$25.00	5	\$144,000	\$7.00	RS20	2, 4
N	Galveston Area, South Addition	TX6A	A 153	A	5,760.000000	\$25.00	5	\$144,000	\$7.00	RS20	2, 4
N	Galveston Area, South Addition	TX6A	A 154	A	5,760.000000	\$25.00	5	\$144,000	\$7.00	RS20	2, 4
N	Galveston Area, South Addition	TX6A	A 156	A	5,760.000000	\$25.00	5	\$144,000	\$7.00	RS20	2, 4
N	Galveston Area, South Addition	TX6A	A 157	A	5,760.000000	\$25.00	5	\$144,000	\$7.00	RS20	2, 4
N	Galveston Area, South Addition	TX6A	A 158	A	5,760.000000	\$25.00	5	\$144,000	\$7.00	RS20	2, 4
N	Galveston Area, South Addition	TX6A	A 159	A	5,760.000000	\$25.00	5	\$144,000	\$7.00	RS20	2, 4
N	Galveston Area, South Addition	TX6A	A 160	A	5,760.000000	\$25.00	5	\$144,000	\$7.00	RS20	2, 4
N	Galveston Area, South Addition	TX6A	A 161	A	5,760.000000	\$25.00	5	\$144,000	\$7.00	RS20	2, 4
N	Galveston Area, South Addition	TX6A	A 162	A	5,760.000000	\$25.00	5	\$144,000	\$7.00	RS20	2, 4
N	Galveston Area, South Addition	TX6A	A 163	A	5,760.000000	\$25.00	5	\$144,000	\$7.00	RS20	2, 4
N	Galveston Area, South Addition	TX6A	A 164	A	5,760.000000	\$25.00	5	\$144,000	\$7.00	RS20	2, 4
N	Galveston Area, South Addition	TX6A	A 165	A	5,760.000000	\$25.00	5	\$144,000	\$7.00	RS20	2, 4
N	Galveston Area, South Addition	TX6A	A 166	A	5,760.000000	\$25.00	5	\$144,000	\$7.00	RS20	2, 4
N	Galveston Area, South Addition	TX6A	A 167	A	5,760.000000	\$25.00	5	\$144,000	\$7.00	RS20	2, 4
N	Galveston Area, South Addition	TX6A	A 168	A	5,760.000000	\$25.00	5	\$144,000	\$7.00	RS20	2, 4
N	Galveston Area, South Addition	TX6A	A 169	A	5,760.000000	\$25.00	5	\$144,000	\$7.00	RS20	2, 4
N	Galveston Area, South Addition	TX6A	A 170	A	5,760.000000	\$25.00	5	\$144,000	\$7.00	RS20	2, 4
N	Galveston Area, South Addition	TX6A	A 171	A	5,760.000000	\$25.00	5	\$144,000	\$7.00	RS20	2, 4
N	Galveston Area, South Addition	TX6A	A 172	A	5,760.000000	\$25.00	5	\$144,000	\$7.00	RS20	2, 4
N	Galveston Area, South Addition	TX6A	A 173	A	5,760.000000	\$25.00	5	\$144,000	\$7.00	RS20	2, 4
N	Galveston Area, South Addition	TX6A	A 174	A	5,760.000000	\$25.00	5	\$144,000	\$7.00	RS20	2, 4
N	Galveston Area, South Addition	TX6A	A 175	A	5,760.000000	\$25.00	5	\$144,000	\$7.00	RS20	2, 4
N	Galveston Area, South Addition	TX6A	A 176	A	5,760.000000	\$25.00	5	\$144,000	\$7.00	RS20	2, 4
N	Galveston Area, South Addition	TX6A	A 177	A	5,760.000000	\$25.00	5	\$144,000	\$7.00	RS20	2, 4
N	Galveston Area, South Addition	TX6A	A 178	A	5,760.000000	\$25.00	5	\$144,000	\$7.00	RS20	2, 4
N	Galveston Area, South Addition	TX6A	A 179	A	5,760.000000	\$25.00	5	\$144,000	\$7.00	RS20	2, 4
N	Galveston Area, South Addition	TX6A	A 180	A	5,760.000000	\$25.00	5	\$144,000	\$7.00	RS20	2, 4
N	Galveston Area, South Addition	TX6A	A 181	A	5,760.000000	\$25.00	5	\$144,000	\$7.00	RS20	2, 4
N	Galveston Area, South Addition	TX6A	A 182	A	5,760.000000	\$25.00	5	\$144,000	\$7.00	RS20	2, 4

UNITED STATES DEPARTMENT OF THE INTERIOR  
 BUREAU OF OCEAN ENERGY MANAGEMENT  
 GULF OF MEXICO REGION  
*List of Blocks Available for Leasing*

SALE: 246  
 07-JUL-2015  
 PAGE: 48

Sale Number: 246

L Map/Official Protraction Diagram (OPD) Name	Map/OPD Number	Block Number	A / P	Available Federal Acreage	Minimum Bid Per Acre	Lease Term	Minimum Bid Per Block	Rent Per Acre	Bid System	Stipulation(s)
N Galveston Area, South Addition	TX6A	A 183	A	5,760.000000	\$25.00	5	\$144,000	\$7.00	RS20	2, 4
N Galveston Area, South Addition	TX6A	A 184	A	5,760.000000	\$25.00	5	\$144,000	\$7.00	RS20	2, 4
N Galveston Area, South Addition	TX6A	A 185	A	5,760.000000	\$25.00	5	\$144,000	\$7.00	RS20	2, 4
N Galveston Area, South Addition	TX6A	A 186	A	5,760.000000	\$25.00	5	\$144,000	\$7.00	RS20	2, 4
N Galveston Area, South Addition	TX6A	A 187	A	5,760.000000	\$25.00	5	\$144,000	\$7.00	RS20	2, 4
N Galveston Area, South Addition	TX6A	A 188	A	5,760.000000	\$25.00	5	\$144,000	\$7.00	RS20	2, 4
N Galveston Area, South Addition	TX6A	A 189	A	5,760.000000	\$25.00	5	\$144,000	\$7.00	RS20	2, 4
N Galveston Area, South Addition	TX6A	A 190	A	5,760.000000	\$25.00	5	\$144,000	\$7.00	RS20	2, 4
N Galveston Area, South Addition	TX6A	A 191	A	5,760.000000	\$25.00	5	\$144,000	\$7.00	RS20	2, 4
N Galveston Area, South Addition	TX6A	A 192	A	5,760.000000	\$25.00	5	\$144,000	\$7.00	RS20	2, 4
N Galveston Area, South Addition	TX6A	A 193	A	5,760.000000	\$25.00	5	\$144,000	\$7.00	RS20	2, 4
N Galveston Area, South Addition	TX6A	A 194	A	5,760.000000	\$25.00	5	\$144,000	\$7.00	RS20	2, 4
N Galveston Area, South Addition	TX6A	A 195	A	5,760.000000	\$25.00	5	\$144,000	\$7.00	RS20	2, 4
N Galveston Area, South Addition	TX6A	A 196	A	5,760.000000	\$25.00	5	\$144,000	\$7.00	RS20	2, 4
N Galveston Area, South Addition	TX6A	A 197	A	5,760.000000	\$25.00	5	\$144,000	\$7.00	RS20	2, 4
N Galveston Area, South Addition	TX6A	A 198	A	5,760.000000	\$25.00	5	\$144,000	\$7.00	RS20	2, 4
N Galveston Area, South Addition	TX6A	A 199	A	5,760.000000	\$25.00	5	\$144,000	\$7.00	RS20	2, 4
N Galveston Area, South Addition	TX6A	A 200	A	5,760.000000	\$25.00	5	\$144,000	\$7.00	RS20	2, 4
N Galveston Area, South Addition	TX6A	A 201	A	5,760.000000	\$25.00	5	\$144,000	\$7.00	RS20	2, 4
N Galveston Area, South Addition	TX6A	A 202	A	5,760.000000	\$25.00	5	\$144,000	\$7.00	RS20	2, 4
N Galveston Area, South Addition	TX6A	A 203	A	5,760.000000	\$25.00	5	\$144,000	\$7.00	RS20	2, 4
N Galveston Area, South Addition	TX6A	A 204	A	5,760.000000	\$25.00	5	\$144,000	\$7.00	RS20	2, 4
N Galveston Area, South Addition	TX6A	A 205	A	5,760.000000	\$25.00	5	\$144,000	\$7.00	RS20	2, 4
N Galveston Area, South Addition	TX6A	A 206	A	5,760.000000	\$25.00	5	\$144,000	\$7.00	RS20	2, 4
N Galveston Area, South Addition	TX6A	A 207	A	5,760.000000	\$25.00	5	\$144,000	\$7.00	RS20	2, 4
N Galveston Area, South Addition	TX6A	A 208	A	5,760.000000	\$25.00	5	\$144,000	\$7.00	RS20	2, 4
N Galveston Area, South Addition	TX6A	A 209	A	5,760.000000	\$25.00	5	\$144,000	\$7.00	RS20	2, 4
N Galveston Area, South Addition	TX6A	A 210	A	5,760.000000	\$25.00	5	\$144,000	\$7.00	RS20	2, 4
N Galveston Area, South Addition	TX6A	A 211	A	5,760.000000	\$25.00	5	\$144,000	\$7.00	RS20	2, 4
N Galveston Area, South Addition	TX6A	A 212	A	5,760.000000	\$25.00	5	\$144,000	\$7.00	RS20	2, 4
N Galveston Area, South Addition	TX6A	A 213	A	5,760.000000	\$25.00	5	\$144,000	\$7.00	RS20	2, 4

UNITED STATES DEPARTMENT OF THE INTERIOR  
 BUREAU OF OCEAN ENERGY MANAGEMENT  
 GULF OF MEXICO REGION  
*List of Blocks Available for Leasing*

SALE: 246  
 07-JUL-2015  
 PAGE: 49

Sale Number: 246

L	Map/Official Protraction Diagram (OPD) Name	Map/OPD Number	Block Number	A / P	Available Federal Acreage	Minimum Bid Per Acre	Lease Term	Minimum Bid Per Block	Rent Per Acre	Bid System	Stipulation(s)
N	Galveston Area, South Addition	TX6A	A 214	A	5,760.000000	\$25.00	5	\$144,000	\$7.00	RS20	2, 4
N	Galveston Area, South Addition	TX6A	A 215	A	5,760.000000	\$25.00	5	\$144,000	\$7.00	RS20	2, 4
N	Galveston Area, South Addition	TX6A	A 216	A	5,760.000000	\$25.00	5	\$144,000	\$7.00	RS20	2, 4
N	Galveston Area, South Addition	TX6A	A 217	A	5,760.000000	\$25.00	5	\$144,000	\$7.00	RS20	2, 4
N	Galveston Area, South Addition	TX6A	A 218	A	5,760.000000	\$25.00	5	\$144,000	\$7.00	RS20	2, 4
N	Galveston Area, South Addition	TX6A	A 219	A	5,760.000000	\$25.00	5	\$144,000	\$7.00	RS20	2, 4
N	Galveston Area, South Addition	TX6A	A 220	A	5,760.000000	\$25.00	5	\$144,000	\$7.00	RS20	2, 4
N	Galveston Area, South Addition	TX6A	A 221	A	5,760.000000	\$25.00	5	\$144,000	\$7.00	RS20	2, 4
N	Galveston Area, South Addition	TX6A	A 222	A	5,760.000000	\$25.00	5	\$144,000	\$7.00	RS20	2, 4
N	Galveston Area, South Addition	TX6A	A 223	A	5,760.000000	\$25.00	5	\$144,000	\$7.00	RS20	2, 4
N	Galveston Area, South Addition	TX6A	A 224	A	5,760.000000	\$25.00	5	\$144,000	\$7.00	RS20	2, 4
N	Galveston Area, South Addition	TX6A	A 225	A	5,760.000000	\$25.00	5	\$144,000	\$7.00	RS20	2, 4
N	Galveston Area, South Addition	TX6A	A 226	A	5,760.000000	\$25.00	5	\$144,000	\$7.00	RS20	2, 4
N	Galveston Area, South Addition	TX6A	A 227	A	5,760.000000	\$25.00	5	\$144,000	\$7.00	RS20	2, 4
N	Galveston Area, South Addition	TX6A	A 228	A	5,760.000000	\$25.00	5	\$144,000	\$7.00	RS20	2, 4
N	Galveston Area, South Addition	TX6A	A 229	A	5,760.000000	\$25.00	5	\$144,000	\$7.00	RS20	2, 4
N	Galveston Area, South Addition	TX6A	A 230	A	5,760.000000	\$25.00	5	\$144,000	\$7.00	RS20	2, 4
N	Galveston Area, South Addition	TX6A	A 231	A	5,760.000000	\$25.00	5	\$144,000	\$7.00	RS20	2, 4
N	Galveston Area, South Addition	TX6A	A 232	A	5,760.000000	\$25.00	5	\$144,000	\$7.00	RS20	2, 4
N	Galveston Area, South Addition	TX6A	A 233	A	5,760.000000	\$25.00	5	\$144,000	\$7.00	RS20	2, 4
N	Galveston Area, South Addition	TX6A	A 234	A	5,760.000000	\$25.00	5	\$144,000	\$7.00	RS20	2, 4
N	Galveston Area, South Addition	TX6A	A 235	A	5,760.000000	\$25.00	5	\$144,000	\$7.00	RS20	2, 4
N	Galveston Area, South Addition	TX6A	A 236	A	5,760.000000	\$25.00	5	\$144,000	\$7.00	RS20	2, 4
N	Galveston Area, South Addition	TX6A	A 237	A	5,760.000000	\$25.00	5	\$144,000	\$7.00	RS20	2, 4
N	Galveston Area, South Addition	TX6A	A 238	A	5,760.000000	\$25.00	5	\$144,000	\$7.00	RS20	2, 4
N	Galveston Area, South Addition	TX6A	A 239	A	5,760.000000	\$25.00	5	\$144,000	\$7.00	RS20	2, 4
N	Galveston Area, South Addition	TX6A	A 240	A	5,760.000000	\$25.00	5	\$144,000	\$7.00	RS20	2, 4
N	Galveston Area, South Addition	TX6A	A 241	A	5,760.000000	\$25.00	5	\$144,000	\$7.00	RS20	2, 4
N	Galveston Area, South Addition	TX6A	A 242	A	5,760.000000	\$25.00	5	\$144,000	\$7.00	RS20	2, 4
N	Galveston Area, South Addition	TX6A	A 243	A	5,760.000000	\$25.00	5	\$144,000	\$7.00	RS20	2, 4
N	Galveston Area, South Addition	TX6A	A 244	A	5,760.000000	\$25.00	5	\$144,000	\$7.00	RS20	2, 4



UNITED STATES DEPARTMENT OF THE INTERIOR  
 BUREAU OF OCEAN ENERGY MANAGEMENT  
 GULF OF MEXICO REGION  
*List of Blocks Available for Leasing*

SALE: 246  
 07-JUL-2015  
 PAGE: 50

Sale Number: 246

L Map/Official Protraction Diagram (OPD) Name	Map/OPD Number	Block Number	A / P	Available Federal Acreage	Minimum Bid Per Acre	Lease Term	Minimum Bid Per Block	Rent Per Acre	Bid System	Stipulation(s)
N Galveston Area, South Addition	TX6A	A 245	A	5,760.000000	\$25.00	5	\$144,000	\$7.00	RS20	2, 4
N Galveston Area, South Addition	TX6A	A 246	A	5,760.000000	\$25.00	5	\$144,000	\$7.00	RS20	2, 4
N Galveston Area, South Addition	TX6A	A 247	A	5,760.000000	\$25.00	5	\$144,000	\$7.00	RS20	2, 4
N Galveston Area, South Addition	TX6A	A 248	A	5,760.000000	\$25.00	5	\$144,000	\$7.00	RS20	2, 4
N Galveston Area, South Addition	TX6A	A 249	A	5,760.000000	\$25.00	5	\$144,000	\$7.00	RS20	2, 4
N Galveston Area, South Addition	TX6A	A 250	A	5,760.000000	\$25.00	5	\$144,000	\$7.00	RS20	2, 4
N Galveston Area, South Addition	TX6A	A 251	A	5,760.000000	\$25.00	5	\$144,000	\$7.00	RS20	2, 4
N Galveston Area, South Addition	TX6A	A 252	A	5,760.000000	\$25.00	5	\$144,000	\$7.00	RS20	2, 4
N Galveston Area, South Addition	TX6A	A 253	A	5,760.000000	\$25.00	5	\$144,000	\$7.00	RS20	2, 4
N High Island Area	TX7	19	P	3,045.190000	\$25.00	5	\$76,150	\$7.00	RS20	4
N High Island Area	TX7	20	P	3,438.380000	\$25.00	5	\$85,975	\$7.00	RS20	4
N High Island Area	TX7	23	P	14.380000	\$25.00	5	\$375	\$7.00	RS20	4
N High Island Area	TX7	31	P	13.950000	\$25.00	5	\$350	\$7.00	RS20	4
N High Island Area	TX7	32	P	1,766.100000	\$25.00	5	\$44,175	\$7.00	RS20	4
N High Island Area	TX7	33	P	4,624.560000	\$25.00	5	\$115,625	\$7.00	RS20	4
N High Island Area	TX7	34	A	5,760.000000	\$25.00	5	\$144,000	\$7.00	RS20	4
N High Island Area	TX7	35	A	5,760.000000	\$25.00	5	\$144,000	\$7.00	RS20	4
N High Island Area	TX7	36	A	5,760.000000	\$25.00	5	\$144,000	\$7.00	RS20	4
N High Island Area	TX7	37	A	5,760.000000	\$25.00	5	\$144,000	\$7.00	RS20	4
N High Island Area	TX7	47	A	5,760.000000	\$25.00	5	\$144,000	\$7.00	RS20	4
N High Island Area	TX7	48	A	5,760.000000	\$25.00	5	\$144,000	\$7.00	RS20	4
N High Island Area	TX7	49	A	5,760.000000	\$25.00	5	\$144,000	\$7.00	RS20	4
N High Island Area	TX7	50	A	5,760.000000	\$25.00	5	\$144,000	\$7.00	RS20	4
N High Island Area	TX7	51	A	5,760.000000	\$25.00	5	\$144,000	\$7.00	RS20	4
N High Island Area	TX7	52	A	5,760.000000	\$25.00	5	\$144,000	\$7.00	RS20	4
N High Island Area	TX7	53	P	4,696.750000	\$25.00	5	\$117,425	\$7.00	RS20	4
N High Island Area	TX7	54	P	1,960.150000	\$25.00	5	\$49,025	\$7.00	RS20	4
N High Island Area	TX7	55	P	57.860000	\$25.00	5	\$1,450	\$7.00	RS20	4
N High Island Area	TX7	63	P	191.520000	\$25.00	5	\$4,800	\$7.00	RS20	4
N High Island Area	TX7	64	P	2,319.820000	\$25.00	5	\$58,000	\$7.00	RS20	4
N High Island Area	TX7	65	P	4,908.430000	\$25.00	5	\$122,725	\$7.00	RS20	4

UNITED STATES DEPARTMENT OF THE INTERIOR  
 BUREAU OF OCEAN ENERGY MANAGEMENT  
 GULF OF MEXICO REGION  
*List of Blocks Available for Leasing*

SALE: 246  
 07-JUL-2015  
 PAGE: 51

Sale Number: 246

L Map/Official Protraction Diagram (OPD) Name	Map/OPD Number	Block Number	A / P	Available Federal Acreage	Minimum Bid Per Acre	Lease Term	Minimum Bid Per Block	Rent Per Acre	Bid System	Stipulation(s)
N High Island Area	TX7	66	A	5,760.000000	\$25.00	5	\$144,000	\$7.00	RS20	4
N High Island Area	TX7	67	A	5,760.000000	\$25.00	5	\$144,000	\$7.00	RS20	4
N High Island Area	TX7	68	A	5,760.000000	\$25.00	5	\$144,000	\$7.00	RS20	4
N High Island Area	TX7	69	A	5,760.000000	\$25.00	5	\$144,000	\$7.00	RS20	4
N High Island Area	TX7	70	A	5,760.000000	\$25.00	5	\$144,000	\$7.00	RS20	4
N High Island Area	TX7	71	A	5,760.000000	\$25.00	5	\$144,000	\$7.00	RS20	4
N High Island Area	TX7	72	A	5,760.000000	\$25.00	5	\$144,000	\$7.00	RS20	4
N High Island Area	TX7	73	A	5,760.000000	\$25.00	5	\$144,000	\$7.00	RS20	4
N High Island Area	TX7	86	A	5,760.000000	\$25.00	5	\$144,000	\$7.00	RS20	4
N High Island Area	TX7	87	A	5,760.000000	\$25.00	5	\$144,000	\$7.00	RS20	4
N High Island Area	TX7	88	A	5,760.000000	\$25.00	5	\$144,000	\$7.00	RS20	4
N High Island Area	TX7	89	A	5,760.000000	\$25.00	5	\$144,000	\$7.00	RS20	4
N High Island Area	TX7	90	A	5,760.000000	\$25.00	5	\$144,000	\$7.00	RS20	4
N High Island Area	TX7	91	A	5,760.000000	\$25.00	5	\$144,000	\$7.00	RS20	4
N High Island Area	TX7	92	A	5,760.000000	\$25.00	5	\$144,000	\$7.00	RS20	4
N High Island Area	TX7	93	A	5,760.000000	\$25.00	5	\$144,000	\$7.00	RS20	4
N High Island Area	TX7	94	A	5,760.000000	\$25.00	5	\$144,000	\$7.00	RS20	4
N High Island Area	TX7	95	A	5,760.000000	\$25.00	5	\$144,000	\$7.00	RS20	4
N High Island Area	TX7	96	P	5,212.010000	\$25.00	5	\$130,325	\$7.00	RS20	4
N High Island Area	TX7	97	P	2,570.140000	\$25.00	5	\$64,275	\$7.00	RS20	4
N High Island Area	TX7	98	P	221.700000	\$25.00	5	\$5,550	\$7.00	RS20	4
N High Island Area	TX7	105	P	5,188.850000	\$25.00	5	\$129,725	\$7.00	RS20	4
N High Island Area	TX7	106	A	5,760.000000	\$25.00	5	\$144,000	\$7.00	RS20	4
N High Island Area	TX7	107	A	5,760.000000	\$25.00	5	\$144,000	\$7.00	RS20	4
N High Island Area	TX7	108	A	5,760.000000	\$25.00	5	\$144,000	\$7.00	RS20	4
N High Island Area	TX7	109	A	5,760.000000	\$25.00	5	\$144,000	\$7.00	RS20	4
N High Island Area	TX7	112	A	5,760.000000	\$25.00	5	\$144,000	\$7.00	RS20	4
N High Island Area	TX7	113	A	5,760.000000	\$25.00	5	\$144,000	\$7.00	RS20	4
N High Island Area	TX7	114	A	5,760.000000	\$25.00	5	\$144,000	\$7.00	RS20	4
N High Island Area	TX7	115	A	5,760.000000	\$25.00	5	\$144,000	\$7.00	RS20	4
Y High Island Area	TX7	116	A	5,760.000000	\$25.00	5	\$144,000	\$7.00	RS20	4

UNITED STATES DEPARTMENT OF THE INTERIOR  
 BUREAU OF OCEAN ENERGY MANAGEMENT  
 GULF OF MEXICO REGION

SALE: 246  
 07-JUL-2015  
 PAGE: 52

Sale Number: 246

*List of Blocks Available for Leasing*

L Map/Official Protraction Diagram (OPD) Name	Map/OPD Number	Block Number	A / P	Available Federal Acreage	Minimum Bid Per Acre	Lease Term	Minimum Bid Per Block	Rent Per Acre	Bid System	Stipulation(s)
N High Island Area	TX7	132	A	5,760.000000	\$25.00	5	\$144,000	\$7.00	RS20	4
N High Island Area	TX7	133	A	5,760.000000	\$25.00	5	\$144,000	\$7.00	RS20	4
N High Island Area	TX7	134	A	5,760.000000	\$25.00	5	\$144,000	\$7.00	RS20	4
N High Island Area	TX7	135	P	450.000000	\$25.00	5	\$11,250	\$7.00	RS20	4
N High Island Area	TX7	136	P	2,520.000000	\$25.00	5	\$63,000	\$7.00	RS20	4
N High Island Area	TX7	137	A	5,760.000000	\$25.00	5	\$144,000	\$7.00	RS20	4
N High Island Area	TX7	138	P	2,880.000000	\$25.00	5	\$72,000	\$7.00	RS20	4
N High Island Area	TX7	139	A	5,760.000000	\$25.00	5	\$144,000	\$7.00	RS20	4
Y High Island Area	TX7	140	A	5,760.000000	\$25.00	5	\$144,000	\$7.00	RS20	4
N High Island Area	TX7	142	A	5,760.000000	\$25.00	5	\$144,000	\$7.00	RS20	4
N High Island Area	TX7	143	A	5,760.000000	\$25.00	5	\$144,000	\$7.00	RS20	4
N High Island Area	TX7	153	A	5,760.000000	\$25.00	5	\$144,000	\$7.00	RS20	4
N High Island Area	TX7	154	A	5,760.000000	\$25.00	5	\$144,000	\$7.00	RS20	4
N High Island Area	TX7	156	A	5,760.000000	\$25.00	5	\$144,000	\$7.00	RS20	4
N High Island Area	TX7	157	A	5,760.000000	\$25.00	5	\$144,000	\$7.00	RS20	4
N High Island Area	TX7	158	A	5,760.000000	\$25.00	5	\$144,000	\$7.00	RS20	4
N High Island Area	TX7	159	A	5,760.000000	\$25.00	5	\$144,000	\$7.00	RS20	4
N High Island Area	TX7	160	P	2,880.000000	\$25.00	5	\$72,000	\$7.00	RS20	4
N High Island Area	TX7	161	P	3,690.000000	\$25.00	5	\$92,250	\$7.00	RS20	4
N High Island Area	TX7	162	A	5,760.000000	\$25.00	5	\$144,000	\$7.00	RS20	4
Y High Island Area	TX7	163	A	5,760.000000	\$25.00	5	\$144,000	\$7.00	RS20	4
N High Island Area	TX7	164	A	5,760.000000	\$25.00	5	\$144,000	\$7.00	RS20	4
N High Island Area	TX7	165	A	5,760.000000	\$25.00	5	\$144,000	\$7.00	RS20	4
N High Island Area	TX7	169	A	5,760.000000	\$25.00	5	\$144,000	\$7.00	RS20	4
N High Island Area	TX7	171	A	5,760.000000	\$25.00	5	\$144,000	\$7.00	RS20	4
N High Island Area	TX7	172	A	5,760.000000	\$25.00	5	\$144,000	\$7.00	RS20	4
N High Island Area	TX7	173	A	5,760.000000	\$25.00	5	\$144,000	\$7.00	RS20	4
N High Island Area	TX7	174	A	5,760.000000	\$25.00	5	\$144,000	\$7.00	RS20	4
N High Island Area	TX7	194	A	5,760.000000	\$25.00	5	\$144,000	\$7.00	RS20	4
N High Island Area	TX7	197	A	5,760.000000	\$25.00	5	\$144,000	\$7.00	RS20	4
N High Island Area	TX7	198	A	5,760.000000	\$25.00	5	\$144,000	\$7.00	RS20	4

UNITED STATES DEPARTMENT OF THE INTERIOR  
 BUREAU OF OCEAN ENERGY MANAGEMENT  
 GULF OF MEXICO REGION

SALE: 246  
 07-JUL-2015  
 PAGE: 53

Sale Number: 246

*List of Blocks Available for Leasing*

L Map/Official Protraction Diagram (OPD) Name	Map/OPD Number	Block Number	A / P	Available Federal Acreage	Minimum Bid Per Acre	Lease Term	Minimum Bid Per Block	Rent Per Acre	Bid System	Stipulation(s)
N High Island Area	TX7	199	A	5,760.000000	\$25.00	5	\$144,000	\$7.00	RS20	4
N High Island Area	TX7	200	A	5,760.000000	\$25.00	5	\$144,000	\$7.00	RS20	4
Y High Island Area	TX7	201	A	5,760.000000	\$25.00	5	\$144,000	\$7.00	RS20	4
N High Island Area	TX7	202	A	5,760.000000	\$25.00	5	\$144,000	\$7.00	RS20	4
N High Island Area	TX7	203	A	5,760.000000	\$25.00	5	\$144,000	\$7.00	RS20	4
N High Island Area	TX7	204	A	5,760.000000	\$25.00	5	\$144,000	\$7.00	RS20	4
N High Island Area	TX7	205	A	5,760.000000	\$25.00	5	\$144,000	\$7.00	RS20	4
N High Island Area	TX7	207	A	5,760.000000	\$25.00	5	\$144,000	\$7.00	RS20	4
N High Island Area	TX7	208	A	5,760.000000	\$25.00	5	\$144,000	\$7.00	RS20	4
Y High Island Area	TX7	228	A	5,760.000000	\$25.00	5	\$144,000	\$7.00	RS20	4
N High Island Area	TX7	229	A	5,760.000000	\$25.00	5	\$144,000	\$7.00	RS20	4
N High Island Area	TX7	230	A	5,760.000000	\$25.00	5	\$144,000	\$7.00	RS20	4
N High Island Area	TX7	231	A	5,760.000000	\$25.00	5	\$144,000	\$7.00	RS20	4
N High Island Area	TX7	232	A	5,760.000000	\$25.00	5	\$144,000	\$7.00	RS20	4
N High Island Area	TX7	233	A	5,760.000000	\$25.00	5	\$144,000	\$7.00	RS20	4
N High Island Area	TX7	234	A	5,760.000000	\$25.00	5	\$144,000	\$7.00	RS20	4
N High Island Area	TX7	235	A	5,760.000000	\$25.00	5	\$144,000	\$7.00	RS20	4
N High Island Area	TX7	236	A	5,760.000000	\$25.00	5	\$144,000	\$7.00	RS20	4
N High Island Area	TX7	260	A	5,760.000000	\$25.00	5	\$144,000	\$7.00	RS20	4
N High Island Area	TX7	261	A	5,760.000000	\$25.00	5	\$144,000	\$7.00	RS20	4
Y High Island Area	TX7	262	A	5,760.000000	\$25.00	5	\$144,000	\$7.00	RS20	4
N High Island Area	TX7	263	A	5,760.000000	\$25.00	5	\$144,000	\$7.00	RS20	4
N High Island Area	TX7	264	A	5,760.000000	\$25.00	5	\$144,000	\$7.00	RS20	4
N High Island Area	TX7	292	A	5,760.000000	\$25.00	5	\$144,000	\$7.00	RS20	4
N High Island Area	TX7	A 1	A	5,760.000000	\$25.00	5	\$144,000	\$7.00	RS20	4
N High Island Area	TX7	A 2	A	5,760.000000	\$25.00	5	\$144,000	\$7.00	RS20	4
N High Island Area	TX7	A 3	A	5,760.000000	\$25.00	5	\$144,000	\$7.00	RS20	4
N High Island Area	TX7	A 4	A	5,760.000000	\$25.00	5	\$144,000	\$7.00	RS20	4
N High Island Area	TX7	A 5	A	5,760.000000	\$25.00	5	\$144,000	\$7.00	RS20	4
N High Island Area	TX7	A 6	A	5,760.000000	\$25.00	5	\$144,000	\$7.00	RS20	4
N High Island Area	TX7	A 8	A	5,760.000000	\$25.00	5	\$144,000	\$7.00	RS20	4



UNITED STATES DEPARTMENT OF THE INTERIOR  
 BUREAU OF OCEAN ENERGY MANAGEMENT  
 GULF OF MEXICO REGION  
*List of Blocks Available for Leasing*

SALE: 246  
 07-JUL-2015  
 PAGE: 54

Sale Number: 246

L Map/Official Protraction Diagram (OPD) Name	Map/OPD Number	Block Number	A / P	Available Federal Acreage	Minimum Bid Per Acre	Lease Term	Minimum Bid Per Block	Rent Per Acre	Bid System	Stipulation(s)
N High Island Area	TX7	A 9	A	5,760.000000	\$25.00	5	\$144,000	\$7.00	RS20	4
N High Island Area	TX7	A 10	A	5,760.000000	\$25.00	5	\$144,000	\$7.00	RS20	4
N High Island Area	TX7	A 11	A	5,760.000000	\$25.00	5	\$144,000	\$7.00	RS20	4
N High Island Area	TX7	A 12	A	5,760.000000	\$25.00	5	\$144,000	\$7.00	RS20	4
N High Island Area	TX7	A 13	A	5,760.000000	\$25.00	5	\$144,000	\$7.00	RS20	4
N High Island Area	TX7	A 14	A	5,760.000000	\$25.00	5	\$144,000	\$7.00	RS20	4
N High Island Area	TX7	A 15	A	5,760.000000	\$25.00	5	\$144,000	\$7.00	RS20	4
N High Island Area	TX7	A 16	A	5,760.000000	\$25.00	5	\$144,000	\$7.00	RS20	4
N High Island Area	TX7	A 17	A	5,760.000000	\$25.00	5	\$144,000	\$7.00	RS20	4
N High Island Area	TX7	A 18	A	5,760.000000	\$25.00	5	\$144,000	\$7.00	RS20	4
N High Island Area	TX7	A 19	A	5,760.000000	\$25.00	5	\$144,000	\$7.00	RS20	4
N High Island Area	TX7	A 20	A	5,760.000000	\$25.00	5	\$144,000	\$7.00	RS20	4
N High Island Area	TX7	A 21	A	5,760.000000	\$25.00	5	\$144,000	\$7.00	RS20	4
N High Island Area	TX7	A 22	A	5,760.000000	\$25.00	5	\$144,000	\$7.00	RS20	4
N High Island Area	TX7	A 23	A	5,760.000000	\$25.00	5	\$144,000	\$7.00	RS20	4
N High Island Area	TX7	A 24	A	5,760.000000	\$25.00	5	\$144,000	\$7.00	RS20	4
N High Island Area	TX7	A 25	A	5,760.000000	\$25.00	5	\$144,000	\$7.00	RS20	4
N High Island Area	TX7	A 26	A	5,760.000000	\$25.00	5	\$144,000	\$7.00	RS20	4
N High Island Area	TX7	A 27	A	5,760.000000	\$25.00	5	\$144,000	\$7.00	RS20	4
N High Island Area	TX7	A 28	A	5,760.000000	\$25.00	5	\$144,000	\$7.00	RS20	4
N High Island Area	TX7	A 29	A	5,760.000000	\$25.00	5	\$144,000	\$7.00	RS20	4
N High Island Area	TX7	A 30	A	5,760.000000	\$25.00	5	\$144,000	\$7.00	RS20	4
N High Island Area	TX7	A 31	A	5,760.000000	\$25.00	5	\$144,000	\$7.00	RS20	4
N High Island Area	TX7	A 32	A	5,760.000000	\$25.00	5	\$144,000	\$7.00	RS20	4
N High Island Area	TX7	A 33	A	5,760.000000	\$25.00	5	\$144,000	\$7.00	RS20	4
N High Island Area	TX7	A 34	A	5,760.000000	\$25.00	5	\$144,000	\$7.00	RS20	4
N High Island Area	TX7	A 35	A	5,760.000000	\$25.00	5	\$144,000	\$7.00	RS20	4
N High Island Area	TX7	A 36	A	5,760.000000	\$25.00	5	\$144,000	\$7.00	RS20	4
N High Island Area	TX7	A 37	A	5,760.000000	\$25.00	5	\$144,000	\$7.00	RS20	4
N High Island Area	TX7	A 38	A	5,760.000000	\$25.00	5	\$144,000	\$7.00	RS20	4
N High Island Area	TX7	A 39	A	5,760.000000	\$25.00	5	\$144,000	\$7.00	RS20	4

UNITED STATES DEPARTMENT OF THE INTERIOR  
 BUREAU OF OCEAN ENERGY MANAGEMENT  
 GULF OF MEXICO REGION  
*List of Blocks Available for Leasing*

SALE: 246  
 07-JUL-2015  
 PAGE: 55

Sale Number: 246

L Map/Official Protraction Diagram (OPD) Name	Map/OPD Number	Block Number	A / P	Available Federal Acreage	Minimum Bid Per Acre	Lease Term	Minimum Bid Per Block	Rent Per Acre	Bid System	Stipulation(s)
N High Island Area	TX7	A 40	A	5,760.000000	\$25.00	5	\$144,000	\$7.00	RS20	4
N High Island Area	TX7	A 41	A	5,760.000000	\$25.00	5	\$144,000	\$7.00	RS20	4
N High Island Area	TX7	A 42	A	5,760.000000	\$25.00	5	\$144,000	\$7.00	RS20	4
N High Island Area	TX7	A 43	A	5,760.000000	\$25.00	5	\$144,000	\$7.00	RS20	4
N High Island Area	TX7	A 44	A	5,760.000000	\$25.00	5	\$144,000	\$7.00	RS20	4
N High Island Area	TX7	A 45	A	5,760.000000	\$25.00	5	\$144,000	\$7.00	RS20	4
N High Island Area	TX7	A 46	A	5,760.000000	\$25.00	5	\$144,000	\$7.00	RS20	4
N High Island Area	TX7	A 47	A	5,760.000000	\$25.00	5	\$144,000	\$7.00	RS20	4
N High Island Area	TX7	A 48	A	5,760.000000	\$25.00	5	\$144,000	\$7.00	RS20	4
N High Island Area	TX7	A 49	A	5,760.000000	\$25.00	5	\$144,000	\$7.00	RS20	4
N High Island Area	TX7	A 50	A	5,760.000000	\$25.00	5	\$144,000	\$7.00	RS20	4
N High Island Area	TX7	A 51	A	5,760.000000	\$25.00	5	\$144,000	\$7.00	RS20	4
N High Island Area	TX7	A 52	A	5,760.000000	\$25.00	5	\$144,000	\$7.00	RS20	4
N High Island Area	TX7	A 53	A	5,760.000000	\$25.00	5	\$144,000	\$7.00	RS20	4
N High Island Area	TX7	A 54	A	5,760.000000	\$25.00	5	\$144,000	\$7.00	RS20	4
N High Island Area	TX7	A 55	A	5,760.000000	\$25.00	5	\$144,000	\$7.00	RS20	4
N High Island Area	TX7	A 56	A	5,760.000000	\$25.00	5	\$144,000	\$7.00	RS20	4
N High Island Area	TX7	A 57	A	5,760.000000	\$25.00	5	\$144,000	\$7.00	RS20	4
N High Island Area	TX7	A 58	A	5,760.000000	\$25.00	5	\$144,000	\$7.00	RS20	4
N High Island Area	TX7	A 59	A	5,760.000000	\$25.00	5	\$144,000	\$7.00	RS20	4
N High Island Area	TX7	A 60	A	5,760.000000	\$25.00	5	\$144,000	\$7.00	RS20	4
N High Island Area	TX7	A 61	A	5,760.000000	\$25.00	5	\$144,000	\$7.00	RS20	4
N High Island Area	TX7	A 62	A	5,760.000000	\$25.00	5	\$144,000	\$7.00	RS20	4
N High Island Area	TX7	A 63	A	5,760.000000	\$25.00	5	\$144,000	\$7.00	RS20	4
N High Island Area	TX7	A 64	A	5,760.000000	\$25.00	5	\$144,000	\$7.00	RS20	4
N High Island Area	TX7	A 65	A	5,760.000000	\$25.00	5	\$144,000	\$7.00	RS20	4
N High Island Area	TX7	A 66	A	5,760.000000	\$25.00	5	\$144,000	\$7.00	RS20	4
N High Island Area	TX7	A 67	A	5,760.000000	\$25.00	5	\$144,000	\$7.00	RS20	4
N High Island Area	TX7	A 68	A	5,760.000000	\$25.00	5	\$144,000	\$7.00	RS20	4
N High Island Area	TX7	A 69	A	5,760.000000	\$25.00	5	\$144,000	\$7.00	RS20	4
N High Island Area	TX7	A 70	A	5,760.000000	\$25.00	5	\$144,000	\$7.00	RS20	4

UNITED STATES DEPARTMENT OF THE INTERIOR  
 BUREAU OF OCEAN ENERGY MANAGEMENT  
 GULF OF MEXICO REGION  
*List of Blocks Available for Leasing*

SALE: 246  
 07-JUL-2015  
 PAGE: 56

Sale Number: 246

L Map/Official Protraction Diagram (OPD) Name	Map/OPD Number	Block Number	A / P	Available Federal Acreage	Minimum Bid Per Acre	Lease Term	Minimum Bid Per Block	Rent Per Acre	Bid System	Stipulation(s)
N High Island Area	TX7	A 71	A	5,760.000000	\$25.00	5	\$144,000	\$7.00	RS20	4
N High Island Area	TX7	A 72	A	5,760.000000	\$25.00	5	\$144,000	\$7.00	RS20	4
N High Island Area	TX7	A 73	A	5,760.000000	\$25.00	5	\$144,000	\$7.00	RS20	4
N High Island Area	TX7	A 74	A	5,760.000000	\$25.00	5	\$144,000	\$7.00	RS20	4
N High Island Area	TX7	A 75	A	5,760.000000	\$25.00	5	\$144,000	\$7.00	RS20	4
N High Island Area	TX7	A 76	A	5,760.000000	\$25.00	5	\$144,000	\$7.00	RS20	4
N High Island Area	TX7	A 77	A	5,760.000000	\$25.00	5	\$144,000	\$7.00	RS20	4
N High Island Area	TX7	A 78	A	5,760.000000	\$25.00	5	\$144,000	\$7.00	RS20	4
N High Island Area	TX7	A 79	A	5,760.000000	\$25.00	5	\$144,000	\$7.00	RS20	4
N High Island Area	TX7	A 80	A	5,760.000000	\$25.00	5	\$144,000	\$7.00	RS20	4
N High Island Area	TX7	A 81	A	5,760.000000	\$25.00	5	\$144,000	\$7.00	RS20	4
N High Island Area	TX7	A 82	A	5,760.000000	\$25.00	5	\$144,000	\$7.00	RS20	4
N High Island Area	TX7	A 83	A	5,760.000000	\$25.00	5	\$144,000	\$7.00	RS20	4
N High Island Area	TX7	A 84	A	5,760.000000	\$25.00	5	\$144,000	\$7.00	RS20	4
N High Island Area	TX7	A 85	A	5,760.000000	\$25.00	5	\$144,000	\$7.00	RS20	4
N High Island Area	TX7	A 86	A	5,760.000000	\$25.00	5	\$144,000	\$7.00	RS20	4
N High Island Area	TX7	A 87	A	5,760.000000	\$25.00	5	\$144,000	\$7.00	RS20	4
N High Island Area	TX7	A 88	A	5,760.000000	\$25.00	5	\$144,000	\$7.00	RS20	4
N High Island Area	TX7	A 89	A	5,760.000000	\$25.00	5	\$144,000	\$7.00	RS20	4
N High Island Area	TX7	A 90	A	5,760.000000	\$25.00	5	\$144,000	\$7.00	RS20	4
N High Island Area	TX7	A 91	A	5,760.000000	\$25.00	5	\$144,000	\$7.00	RS20	4
N High Island Area	TX7	A 92	A	5,760.000000	\$25.00	5	\$144,000	\$7.00	RS20	4
N High Island Area	TX7	A 93	A	5,760.000000	\$25.00	5	\$144,000	\$7.00	RS20	4
N High Island Area	TX7	A 94	A	5,760.000000	\$25.00	5	\$144,000	\$7.00	RS20	4
N High Island Area	TX7	A 95	A	5,760.000000	\$25.00	5	\$144,000	\$7.00	RS20	4
N High Island Area	TX7	A 96	A	5,760.000000	\$25.00	5	\$144,000	\$7.00	RS20	4
N High Island Area	TX7	A 97	A	5,760.000000	\$25.00	5	\$144,000	\$7.00	RS20	4
N High Island Area	TX7	A 98	A	5,760.000000	\$25.00	5	\$144,000	\$7.00	RS20	4
N High Island Area	TX7	A 99	A	5,760.000000	\$25.00	5	\$144,000	\$7.00	RS20	4
N High Island Area	TX7	A 100	A	5,760.000000	\$25.00	5	\$144,000	\$7.00	RS20	4
N High Island Area	TX7	A 101	A	5,760.000000	\$25.00	5	\$144,000	\$7.00	RS20	4

UNITED STATES DEPARTMENT OF THE INTERIOR  
 BUREAU OF OCEAN ENERGY MANAGEMENT  
 GULF OF MEXICO REGION  
*List of Blocks Available for Leasing*

SALE: 246  
 07-JUL-2015  
 PAGE: 57

Sale Number: 246

L Map/Official Protraction Diagram (OPD) Name	Map/OPD Number	Block Number	A / P	Available Federal Acreage	Minimum Bid Per Acre	Lease Term	Minimum Bid Per Block	Rent Per Acre	Bid System	Stipulation(s)
N High Island Area	TX7	A 102	A	5,760.000000	\$25.00	5	\$144,000	\$7.00	RS20	4
N High Island Area	TX7	A 103	A	5,760.000000	\$25.00	5	\$144,000	\$7.00	RS20	4
N High Island Area	TX7	A 104	A	5,760.000000	\$25.00	5	\$144,000	\$7.00	RS20	4
N High Island Area	TX7	A 105	A	5,760.000000	\$25.00	5	\$144,000	\$7.00	RS20	4
N High Island Area	TX7	A 106	A	5,760.000000	\$25.00	5	\$144,000	\$7.00	RS20	4
N High Island Area	TX7	A 107	A	5,760.000000	\$25.00	5	\$144,000	\$7.00	RS20	4
N High Island Area	TX7	A 108	A	5,760.000000	\$25.00	5	\$144,000	\$7.00	RS20	4
N High Island Area	TX7	A 109	A	5,760.000000	\$25.00	5	\$144,000	\$7.00	RS20	4
N High Island Area	TX7	A 110	A	5,760.000000	\$25.00	5	\$144,000	\$7.00	RS20	4
N High Island Area	TX7	A 111	A	5,760.000000	\$25.00	5	\$144,000	\$7.00	RS20	4
N High Island Area	TX7	A 112	A	5,760.000000	\$25.00	5	\$144,000	\$7.00	RS20	4
N High Island Area	TX7	A 113	A	5,760.000000	\$25.00	5	\$144,000	\$7.00	RS20	4
N High Island Area	TX7	A 114	A	5,760.000000	\$25.00	5	\$144,000	\$7.00	RS20	4
N High Island Area	TX7	A 115	A	5,760.000000	\$25.00	5	\$144,000	\$7.00	RS20	4
N High Island Area	TX7	A 116	A	5,760.000000	\$25.00	5	\$144,000	\$7.00	RS20	4
N High Island Area	TX7	A 117	A	5,760.000000	\$25.00	5	\$144,000	\$7.00	RS20	4
N High Island Area	TX7	A 118	A	5,760.000000	\$25.00	5	\$144,000	\$7.00	RS20	4
N High Island Area	TX7	A 119	A	5,760.000000	\$25.00	5	\$144,000	\$7.00	RS20	4
N High Island Area	TX7	A 120	A	5,760.000000	\$25.00	5	\$144,000	\$7.00	RS20	4
N High Island Area	TX7	A 121	A	5,760.000000	\$25.00	5	\$144,000	\$7.00	RS20	4
N High Island Area	TX7	A 122	A	5,760.000000	\$25.00	5	\$144,000	\$7.00	RS20	4
N High Island Area	TX7	A 123	A	5,760.000000	\$25.00	5	\$144,000	\$7.00	RS20	4
N High Island Area	TX7	A 124	A	5,760.000000	\$25.00	5	\$144,000	\$7.00	RS20	4
N High Island Area	TX7	A 125	A	5,760.000000	\$25.00	5	\$144,000	\$7.00	RS20	4
N High Island Area	TX7	A 126	A	5,760.000000	\$25.00	5	\$144,000	\$7.00	RS20	4
N High Island Area	TX7	A 127	A	5,760.000000	\$25.00	5	\$144,000	\$7.00	RS20	4
N High Island Area	TX7	A 128	A	5,760.000000	\$25.00	5	\$144,000	\$7.00	RS20	4
N High Island Area	TX7	A 129	A	5,760.000000	\$25.00	5	\$144,000	\$7.00	RS20	4
N High Island Area	TX7	A 130	A	5,760.000000	\$25.00	5	\$144,000	\$7.00	RS20	4
N High Island Area	TX7	A 131	A	5,760.000000	\$25.00	5	\$144,000	\$7.00	RS20	4
N High Island Area	TX7	A 132	A	5,760.000000	\$25.00	5	\$144,000	\$7.00	RS20	4

UNITED STATES DEPARTMENT OF THE INTERIOR  
 BUREAU OF OCEAN ENERGY MANAGEMENT  
 GULF OF MEXICO REGION  
*List of Blocks Available for Leasing*

SALE: 246  
 07-JUL-2015  
 PAGE: 58

Sale Number: 246

L Map/Official Protraction Diagram (OPD) Name	Map/OPD Number	Block Number	A / P	Available Federal Acreage	Minimum Bid Per Acre	Lease Term	Minimum Bid Per Block	Rent Per Acre	Bid System	Stipulation(s)
N High Island Area	TX7	A 133	A	5,760.000000	\$25.00	5	\$144,000	\$7.00	RS20	4
N High Island Area	TX7	A 134	A	5,760.000000	\$25.00	5	\$144,000	\$7.00	RS20	4
N High Island Area	TX7	A 135	A	5,760.000000	\$25.00	5	\$144,000	\$7.00	RS20	4
N High Island Area	TX7	A 136	A	5,760.000000	\$25.00	5	\$144,000	\$7.00	RS20	4
N High Island Area	TX7	A 137	A	5,760.000000	\$25.00	5	\$144,000	\$7.00	RS20	4
N High Island Area	TX7	A 138	A	5,760.000000	\$25.00	5	\$144,000	\$7.00	RS20	4
N High Island Area	TX7	A 139	A	5,760.000000	\$25.00	5	\$144,000	\$7.00	RS20	4
N High Island Area	TX7	A 140	A	5,760.000000	\$25.00	5	\$144,000	\$7.00	RS20	4
N High Island Area	TX7	A 141	A	5,760.000000	\$25.00	5	\$144,000	\$7.00	RS20	4
N High Island Area	TX7	A 142	A	5,760.000000	\$25.00	5	\$144,000	\$7.00	RS20	4
N High Island Area	TX7	A 143	A	5,760.000000	\$25.00	5	\$144,000	\$7.00	RS20	4
N High Island Area	TX7	A 144	A	5,760.000000	\$25.00	5	\$144,000	\$7.00	RS20	4
N High Island Area	TX7	A 145	A	5,760.000000	\$25.00	5	\$144,000	\$7.00	RS20	4
N High Island Area	TX7	A 146	A	5,760.000000	\$25.00	5	\$144,000	\$7.00	RS20	4
N High Island Area	TX7	A 147	A	5,760.000000	\$25.00	5	\$144,000	\$7.00	RS20	4
N High Island Area	TX7	A 148	A	5,760.000000	\$25.00	5	\$144,000	\$7.00	RS20	4
N High Island Area	TX7	A 149	A	5,760.000000	\$25.00	5	\$144,000	\$7.00	RS20	4
N High Island Area	TX7	A 150	A	5,760.000000	\$25.00	5	\$144,000	\$7.00	RS20	4
N High Island Area	TX7	A 151	A	5,760.000000	\$25.00	5	\$144,000	\$7.00	RS20	4
N High Island Area	TX7	A 152	A	5,760.000000	\$25.00	5	\$144,000	\$7.00	RS20	4
N High Island Area	TX7	A 153	A	5,760.000000	\$25.00	5	\$144,000	\$7.00	RS20	4
N High Island Area	TX7	A 154	A	5,760.000000	\$25.00	5	\$144,000	\$7.00	RS20	4
N High Island Area	TX7	A 155	A	5,760.000000	\$25.00	5	\$144,000	\$7.00	RS20	4
N High Island Area	TX7	A 156	A	5,760.000000	\$25.00	5	\$144,000	\$7.00	RS20	4
N High Island Area	TX7	A 157	A	5,760.000000	\$25.00	5	\$144,000	\$7.00	RS20	4
N High Island Area	TX7	A 158	A	5,760.000000	\$25.00	5	\$144,000	\$7.00	RS20	4
N High Island Area	TX7	A 159	A	5,760.000000	\$25.00	5	\$144,000	\$7.00	RS20	4
N High Island Area	TX7	A 160	A	5,760.000000	\$25.00	5	\$144,000	\$7.00	RS20	4
N High Island Area	TX7	A 161	A	5,760.000000	\$25.00	5	\$144,000	\$7.00	RS20	4
N High Island Area	TX7	A 162	A	5,760.000000	\$25.00	5	\$144,000	\$7.00	RS20	4
N High Island Area	TX7	A 163	A	5,760.000000	\$25.00	5	\$144,000	\$7.00	RS20	4



UNITED STATES DEPARTMENT OF THE INTERIOR  
 BUREAU OF OCEAN ENERGY MANAGEMENT  
 GULF OF MEXICO REGION  
*List of Blocks Available for Leasing*

SALE: 246  
 07-JUL-2015  
 PAGE: 59

Sale Number: 246

L Map/Official Protraction Diagram (OPD) Name	Map/OPD Number	Block Number	A / P	Available Federal Acreage	Minimum Bid Per Acre	Lease Term	Minimum Bid Per Block	Rent Per Acre	Bid System	Stipulation(s)
N High Island Area	TX7	A 164	A	5,760.000000	\$25.00	5	\$144,000	\$7.00	RS20	4
N High Island Area	TX7	A 165	A	5,760.000000	\$25.00	5	\$144,000	\$7.00	RS20	4
N High Island Area	TX7	A 166	A	5,760.000000	\$25.00	5	\$144,000	\$7.00	RS20	4
N High Island Area, East Addition	TX7A	38	A	5,760.000000	\$25.00	5	\$144,000	\$7.00	RS20	4
N High Island Area, East Addition	TX7A	39	A	2,928.430000	\$25.00	5	\$73,225	\$7.00	RS20	4
Y High Island Area, East Addition	TX7A	45	A	4,367.470000	\$25.00	5	\$109,200	\$7.00	RS20	4
N High Island Area, East Addition	TX7A	46	A	5,760.000000	\$25.00	5	\$144,000	\$7.00	RS20	4
N High Island Area, East Addition	TX7A	74	A	5,760.000000	\$25.00	5	\$144,000	\$7.00	RS20	4
N High Island Area, East Addition	TX7A	75	A	2,880.000000	\$25.00	5	\$72,000	\$7.00	RS20	4
N High Island Area, East Addition	TX7A	76	A	2,926.510000	\$25.00	5	\$73,175	\$7.00	RS20	4
Y High Island Area, East Addition	TX7A	83	A	1,485.540000	\$25.00	5	\$37,150	\$7.00	RS20	4
N High Island Area, East Addition	TX7A	84	A	5,760.000000	\$25.00	5	\$144,000	\$7.00	RS20	4
N High Island Area, East Addition	TX7A	85	A	5,760.000000	\$25.00	5	\$144,000	\$7.00	RS20	4
Y High Island Area, East Addition	TX7A	119	A	5,760.000000	\$25.00	5	\$144,000	\$7.00	RS20	4
N High Island Area, East Addition	TX7A	120	A	2,924.580000	\$25.00	5	\$73,125	\$7.00	RS20	4
N High Island Area, East Addition	TX7A	128	A	4,363.620000	\$25.00	5	\$109,100	\$7.00	RS20	4
N High Island Area, East Addition	TX7A	166	A	5,760.000000	\$25.00	5	\$144,000	\$7.00	RS20	4
N High Island Area, East Addition	TX7A	167	A	5,760.000000	\$25.00	5	\$144,000	\$7.00	RS20	4
N High Island Area, East Addition	TX7A	168	A	2,880.000000	\$25.00	5	\$72,000	\$7.00	RS20	4
N High Island Area, East Addition	TX7A	A 167	A	2,922.650000	\$25.00	5	\$73,075	\$7.00	RS20	4
N High Island Area, East Addition	TX7A	A 168	A	1,481.690000	\$25.00	5	\$37,050	\$7.00	RS20	4
N High Island Area, East Addition	TX7A	A 169	A	5,760.000000	\$25.00	5	\$144,000	\$7.00	RS20	4
N High Island Area, East Addition	TX7A	A 170	A	5,760.000000	\$25.00	5	\$144,000	\$7.00	RS20	4
Y High Island Area, East Addition	TX7A	A 171	A	5,760.000000	\$25.00	5	\$144,000	\$7.00	RS20	4
N High Island Area, East Addition	TX7A	A 172	A	5,760.000000	\$25.00	5	\$144,000	\$7.00	RS20	4
N High Island Area, East Addition	TX7A	A 173	A	5,760.000000	\$25.00	5	\$144,000	\$7.00	RS20	4
N High Island Area, East Addition	TX7A	A 174	A	5,760.000000	\$25.00	5	\$144,000	\$7.00	RS20	4
N High Island Area, East Addition	TX7A	A 175	A	2,920.730000	\$25.00	5	\$73,025	\$7.00	RS20	4
N High Island Area, East Addition	TX7A	A 177	A	5,760.000000	\$25.00	5	\$144,000	\$7.00	RS20	4
N High Island Area, East Addition	TX7A	A 178	A	5,760.000000	\$25.00	5	\$144,000	\$7.00	RS20	4
N High Island Area, East Addition	TX7A	A 179	A	5,760.000000	\$25.00	5	\$144,000	\$7.00	RS20	4

UNITED STATES DEPARTMENT OF THE INTERIOR  
 BUREAU OF OCEAN ENERGY MANAGEMENT  
 GULF OF MEXICO REGION

SALE: 246  
 07-JUL-2015  
 PAGE: 60

Sale Number: 246

*List of Blocks Available for Leasing*

L Map/Official Protraction Diagram (OPD) Name	Map/OPD Number	Block Number	A / P	Available Federal Acreage	Minimum Bid Per Acre	Lease Term	Minimum Bid Per Block	Rent Per Acre	Bid System	Stipulation(s)
N High Island Area, East Addition	TX7A	A 180	A	5,760.000000	\$25.00	5	\$144,000	\$7.00	RS20	4
N High Island Area, East Addition	TX7A	A 181	A	5,760.000000	\$25.00	5	\$144,000	\$7.00	RS20	4
N High Island Area, East Addition	TX7A	A 182	A	5,760.000000	\$25.00	5	\$144,000	\$7.00	RS20	4
N High Island Area, East Addition	TX7A	A 183	A	2,880.000000	\$25.00	5	\$72,000	\$7.00	RS20	4
N High Island Area, East Addition	TX7A	A 184	A	2,918.800000	\$25.00	5	\$72,975	\$7.00	RS20	4
N High Island Area, East Addition	TX7A	A 185	A	1,477.840000	\$25.00	5	\$36,950	\$7.00	RS20	4
N High Island Area, East Addition	TX7A	A 186	A	5,760.000000	\$25.00	5	\$144,000	\$7.00	RS20	4
N High Island Area, East Addition	TX7A	A 187	A	5,760.000000	\$25.00	5	\$144,000	\$7.00	RS20	4
N High Island Area, East Addition	TX7A	A 188	A	5,760.000000	\$25.00	5	\$144,000	\$7.00	RS20	4
N High Island Area, East Addition	TX7A	A 189	A	5,760.000000	\$25.00	5	\$144,000	\$7.00	RS20	4
N High Island Area, East Addition	TX7A	A 190	A	5,760.000000	\$25.00	5	\$144,000	\$7.00	RS20	4
N High Island Area, East Addition	TX7A	A 191	A	5,760.000000	\$25.00	5	\$144,000	\$7.00	RS20	4
N High Island Area, East Addition	TX7A	A 192	A	5,760.000000	\$25.00	5	\$144,000	\$7.00	RS20	4
N High Island Area, East Addition	TX7A	A 193	A	5,760.000000	\$25.00	5	\$144,000	\$7.00	RS20	4
N High Island Area, East Addition	TX7A	A 194	A	2,916.870000	\$25.00	5	\$72,925	\$7.00	RS20	4
N High Island Area, East Addition	TX7A	A 195	A	4,355.910000	\$25.00	5	\$108,900	\$7.00	RS20	4
N High Island Area, East Addition	TX7A	A 196	A	5,760.000000	\$25.00	5	\$144,000	\$7.00	RS20	4
N High Island Area, East Addition	TX7A	A 197	A	5,760.000000	\$25.00	5	\$144,000	\$7.00	RS20	4
N High Island Area, East Addition	TX7A	A 198	A	5,760.000000	\$25.00	5	\$144,000	\$7.00	RS20	4
N High Island Area, East Addition	TX7A	A 199	A	5,760.000000	\$25.00	5	\$144,000	\$7.00	RS20	4
N High Island Area, East Addition	TX7A	A 200	A	5,760.000000	\$25.00	5	\$144,000	\$7.00	RS20	4
N High Island Area, East Addition	TX7A	A 201	A	5,760.000000	\$25.00	5	\$144,000	\$7.00	RS20	4
N High Island Area, East Addition	TX7A	A 202	A	5,760.000000	\$25.00	5	\$144,000	\$7.00	RS20	4
N High Island Area, East Addition	TX7A	A 203	A	5,760.000000	\$25.00	5	\$144,000	\$7.00	RS20	4
N High Island Area, East Addition	TX7A	A 204	A	2,880.000000	\$25.00	5	\$72,000	\$7.00	RS20	4
N High Island Area, East Addition	TX7A	A 205	A	2,914.940000	\$25.00	5	\$72,875	\$7.00	RS20	4
N High Island Area, East Addition	TX7A	A 206	A	1,473.980000	\$25.00	5	\$36,850	\$7.00	RS20	4
N High Island Area, East Addition	TX7A	A 207	A	5,760.000000	\$25.00	5	\$144,000	\$7.00	RS20	4
N High Island Area, East Addition	TX7A	A 208	A	5,760.000000	\$25.00	5	\$144,000	\$7.00	RS20	4
N High Island Area, East Addition	TX7A	A 209	A	5,760.000000	\$25.00	5	\$144,000	\$7.00	RS20	4
N High Island Area, East Addition	TX7A	A 210	A	5,760.000000	\$25.00	5	\$144,000	\$7.00	RS20	4

UNITED STATES DEPARTMENT OF THE INTERIOR  
 BUREAU OF OCEAN ENERGY MANAGEMENT  
 GULF OF MEXICO REGION  
*List of Blocks Available for Leasing*

SALE: 246  
 07-JUL-2015  
 PAGE: 61

Sale Number: 246

L Map/Official Protraction Diagram (OPD) Name	Map/OPD Number	Block Number	A / P	Available Federal Acreage	Minimum Bid Per Acre	Lease Term	Minimum Bid Per Block	Rent Per Acre	Bid System	Stipulation(s)
N High Island Area, East Addition	TX7A	A 211	A	5,760.000000	\$25.00	5	\$144,000	\$7.00	RS20	4
N High Island Area, East Addition	TX7A	A 212	A	5,760.000000	\$25.00	5	\$144,000	\$7.00	RS20	4
N High Island Area, East Addition	TX7A	A 213	A	5,760.000000	\$25.00	5	\$144,000	\$7.00	RS20	4
N High Island Area, East Addition	TX7A	A 214	A	5,760.000000	\$25.00	5	\$144,000	\$7.00	RS20	4
N High Island Area, East Addition	TX7A	A 215	A	5,760.000000	\$25.00	5	\$144,000	\$7.00	RS20	4
N High Island Area, East Addition	TX7A	A 216	A	5,760.000000	\$25.00	5	\$144,000	\$7.00	RS20	4
N High Island Area, East Addition	TX7A	A 217	A	2,913.020000	\$25.00	5	\$72,850	\$7.00	RS20	4
N High Island Area, East Addition	TX7A	A 218	A	4,352.050000	\$25.00	5	\$108,825	\$7.00	RS20	4
N High Island Area, East Addition	TX7A	A 219	A	5,760.000000	\$25.00	5	\$144,000	\$7.00	RS20	4
N High Island Area, East Addition	TX7A	A 220	A	5,760.000000	\$25.00	5	\$144,000	\$7.00	RS20	4
N High Island Area, East Addition	TX7A	A 221	A	5,760.000000	\$25.00	5	\$144,000	\$7.00	RS20	4
N High Island Area, East Addition	TX7A	A 222	A	5,760.000000	\$25.00	5	\$144,000	\$7.00	RS20	4
N High Island Area, East Addition	TX7A	A 223	A	5,760.000000	\$25.00	5	\$144,000	\$7.00	RS20	4
N High Island Area, East Addition	TX7A	A 224	A	5,760.000000	\$25.00	5	\$144,000	\$7.00	RS20	4
N High Island Area, East Addition	TX7A	A 225	A	5,760.000000	\$25.00	5	\$144,000	\$7.00	RS20	4
N High Island Area, East Addition	TX7A	A 226	A	5,760.000000	\$25.00	5	\$144,000	\$7.00	RS20	4
N High Island Area, East Addition	TX7A	A 227	A	5,760.000000	\$25.00	5	\$144,000	\$7.00	RS20	4
N High Island Area, East Addition	TX7A	A 228	A	5,760.000000	\$25.00	5	\$144,000	\$7.00	RS20	4
N High Island Area, East Addition	TX7A	A 229	A	2,880.000000	\$25.00	5	\$72,000	\$7.00	RS20	4
N High Island Area, East Addition	TX7A	A 230	A	2,911.090000	\$25.00	5	\$72,800	\$7.00	RS20	2, 4
N High Island Area, East Addition	TX7A	A 231	A	1,470.130000	\$25.00	5	\$36,775	\$7.00	RS20	2, 4
N High Island Area, East Addition	TX7A	A 232	A	5,760.000000	\$25.00	5	\$144,000	\$7.00	RS20	2, 4
N High Island Area, East Addition	TX7A	A 233	A	5,760.000000	\$25.00	5	\$144,000	\$7.00	RS20	2, 4
N High Island Area, East Addition	TX7A	A 234	A	5,760.000000	\$25.00	5	\$144,000	\$7.00	RS20	4
N High Island Area, East Addition	TX7A	A 235	A	5,760.000000	\$25.00	5	\$144,000	\$7.00	RS20	4
N High Island Area, East Addition	TX7A	A 236	A	5,760.000000	\$25.00	5	\$144,000	\$7.00	RS20	4
N High Island Area, East Addition	TX7A	A 237	A	5,760.000000	\$25.00	5	\$144,000	\$7.00	RS20	4
N High Island Area, East Addition	TX7A	A 238	A	5,760.000000	\$25.00	5	\$144,000	\$7.00	RS20	4
N High Island Area, East Addition	TX7A	A 239	A	5,760.000000	\$25.00	5	\$144,000	\$7.00	RS20	4
N High Island Area, East Addition	TX7A	A 240	A	5,760.000000	\$25.00	5	\$144,000	\$7.00	RS20	4
N High Island Area, East Addition	TX7A	A 241	A	5,760.000000	\$25.00	5	\$144,000	\$7.00	RS20	2, 4

UNITED STATES DEPARTMENT OF THE INTERIOR  
 BUREAU OF OCEAN ENERGY MANAGEMENT  
 GULF OF MEXICO REGION

SALE: 246  
 07-JUL-2015  
 PAGE: 62

Sale Number: 246

*List of Blocks Available for Leasing*

L Map/Official Protraction Diagram (OPD) Name	Map/OPD Number	Block Number	A / P	Available Federal Acreage	Minimum	Lease Term	Minimum	Rent Per Acre	Bid System	Stipulation(s)
					Bid Per Acre		Bid Per Block			
N High Island Area, East Addition	TX7A	A 242	A	5,760.000000	\$25.00	5	\$144,000	\$7.00	RS20	2, 4
N High Island Area, East Addition	TX7A	A 243	A	5,760.000000	\$25.00	5	\$144,000	\$7.00	RS20	2, 4
N High Island Area, East Addition	TX7A	A 244	A	2,909.160000	\$25.00	5	\$72,750	\$7.00	RS20	2, 4
N High Island Area, East Addition	TX7A	A 245	A	4,348.200000	\$25.00	5	\$108,725	\$7.00	RS20	2, 4
N High Island Area, East Addition	TX7A	A 246	A	5,760.000000	\$25.00	5	\$144,000	\$7.00	RS20	2, 4
N High Island Area, East Addition	TX7A	A 247	A	5,760.000000	\$25.00	5	\$144,000	\$7.00	RS20	2, 4
N High Island Area, East Addition	TX7A	A 248	A	5,760.000000	\$25.00	5	\$144,000	\$7.00	RS20	2, 4
N High Island Area, East Addition	TX7A	A 249	A	5,760.000000	\$25.00	5	\$144,000	\$7.00	RS20	2, 4
N High Island Area, East Addition	TX7A	A 250	A	5,760.000000	\$25.00	5	\$144,000	\$7.00	RS20	2, 4
N High Island Area, East Addition	TX7A	A 251	A	5,760.000000	\$25.00	5	\$144,000	\$7.00	RS20	4
N High Island Area, East Addition	TX7A	A 252	A	5,760.000000	\$25.00	5	\$144,000	\$7.00	RS20	2, 4
N High Island Area, East Addition	TX7A	A 253	A	5,760.000000	\$25.00	5	\$144,000	\$7.00	RS20	2, 4
N High Island Area, East Addition	TX7A	A 254	A	5,760.000000	\$25.00	5	\$144,000	\$7.00	RS20	2, 4
N High Island Area, East Addition	TX7A	A 255	A	5,760.000000	\$25.00	5	\$144,000	\$7.00	RS20	2, 4
N High Island Area, East Addition	TX7A	A 256	A	5,760.000000	\$25.00	5	\$144,000	\$7.00	RS20	2, 4
N High Island Area, East Addition	TX7A	A 257	A	5,760.000000	\$25.00	5	\$144,000	\$7.00	RS20	2, 4
N High Island Area, East Addition	TX7A	A 258	A	2,880.000000	\$25.00	5	\$72,000	\$7.00	RS20	2, 4
N High Island Area, East Addition	TX7A	A 259	A	2,907.240000	\$25.00	5	\$72,700	\$7.00	RS20	2, 4
N High Island Area, South Addition	TX7B	A 404	A	5,760.000000	\$25.00	5	\$144,000	\$7.00	RS20	4
N High Island Area, South Addition	TX7B	A 405	A	5,760.000000	\$25.00	5	\$144,000	\$7.00	RS20	4
N High Island Area, South Addition	TX7B	A 406	A	5,760.000000	\$25.00	5	\$144,000	\$7.00	RS20	4
N High Island Area, South Addition	TX7B	A 407	A	5,760.000000	\$25.00	5	\$144,000	\$7.00	RS20	4
N High Island Area, South Addition	TX7B	A 408	A	5,760.000000	\$25.00	5	\$144,000	\$7.00	RS20	4
N High Island Area, South Addition	TX7B	A 409	A	5,760.000000	\$25.00	5	\$144,000	\$7.00	RS20	4
N High Island Area, South Addition	TX7B	A 410	A	5,760.000000	\$25.00	5	\$144,000	\$7.00	RS20	4
N High Island Area, South Addition	TX7B	A 411	A	5,760.000000	\$25.00	5	\$144,000	\$7.00	RS20	4
N High Island Area, South Addition	TX7B	A 412	A	5,760.000000	\$25.00	5	\$144,000	\$7.00	RS20	4
N High Island Area, South Addition	TX7B	A 413	A	5,760.000000	\$25.00	5	\$144,000	\$7.00	RS20	4
N High Island Area, South Addition	TX7B	A 414	A	5,760.000000	\$25.00	5	\$144,000	\$7.00	RS20	4
N High Island Area, South Addition	TX7B	A 415	A	5,760.000000	\$25.00	5	\$144,000	\$7.00	RS20	2, 4
N High Island Area, South Addition	TX7B	A 416	A	5,760.000000	\$25.00	5	\$144,000	\$7.00	RS20	2, 4

UNITED STATES DEPARTMENT OF THE INTERIOR  
 BUREAU OF OCEAN ENERGY MANAGEMENT  
 GULF OF MEXICO REGION

SALE: 246  
 07-JUL-2015  
 PAGE: 63

Sale Number: 246

*List of Blocks Available for Leasing*

L Map/Official Protraction Diagram (OPD) Name	Map/OPD Number	Block Number	A / P	Available Federal Acreage	Minimum Bid Per Acre	Lease Term	Minimum Bid Per Block	Rent Per Acre	Bid System	Stipulation(s)
N High Island Area, South Addition	TX7B	A 417	A	5,760.000000	\$25.00	5	\$144,000	\$7.00	RS20	2, 4
N High Island Area, South Addition	TX7B	A 418	A	5,760.000000	\$25.00	5	\$144,000	\$7.00	RS20	2, 4
N High Island Area, South Addition	TX7B	A 419	A	5,760.000000	\$25.00	5	\$144,000	\$7.00	RS20	2, 4
N High Island Area, South Addition	TX7B	A 420	A	5,760.000000	\$25.00	5	\$144,000	\$7.00	RS20	4
N High Island Area, South Addition	TX7B	A 421	A	5,760.000000	\$25.00	5	\$144,000	\$7.00	RS20	4
N High Island Area, South Addition	TX7B	A 422	A	5,760.000000	\$25.00	5	\$144,000	\$7.00	RS20	4
N High Island Area, South Addition	TX7B	A 423	A	5,760.000000	\$25.00	5	\$144,000	\$7.00	RS20	4
N High Island Area, South Addition	TX7B	A 424	A	5,760.000000	\$25.00	5	\$144,000	\$7.00	RS20	4
N High Island Area, South Addition	TX7B	A 425	A	5,760.000000	\$25.00	5	\$144,000	\$7.00	RS20	4
N High Island Area, South Addition	TX7B	A 426	A	5,760.000000	\$25.00	5	\$144,000	\$7.00	RS20	4
N High Island Area, South Addition	TX7B	A 427	A	5,760.000000	\$25.00	5	\$144,000	\$7.00	RS20	4
N High Island Area, South Addition	TX7B	A 428	A	5,760.000000	\$25.00	5	\$144,000	\$7.00	RS20	4
N High Island Area, South Addition	TX7B	A 429	A	5,760.000000	\$25.00	5	\$144,000	\$7.00	RS20	4
Y High Island Area, South Addition	TX7B	A 430	A	5,760.000000	\$25.00	5	\$144,000	\$7.00	RS20	4
N High Island Area, South Addition	TX7B	A 431	A	5,760.000000	\$25.00	5	\$144,000	\$7.00	RS20	4
N High Island Area, South Addition	TX7B	A 432	A	5,760.000000	\$25.00	5	\$144,000	\$7.00	RS20	4
N High Island Area, South Addition	TX7B	A 433	A	5,760.000000	\$25.00	5	\$144,000	\$7.00	RS20	4
N High Island Area, South Addition	TX7B	A 434	A	5,760.000000	\$25.00	5	\$144,000	\$7.00	RS20	4
N High Island Area, South Addition	TX7B	A 435	A	5,760.000000	\$25.00	5	\$144,000	\$7.00	RS20	4
N High Island Area, South Addition	TX7B	A 436	A	5,760.000000	\$25.00	5	\$144,000	\$7.00	RS20	4
N High Island Area, South Addition	TX7B	A 437	A	5,760.000000	\$25.00	5	\$144,000	\$7.00	RS20	4
N High Island Area, South Addition	TX7B	A 438	A	5,760.000000	\$25.00	5	\$144,000	\$7.00	RS20	4
N High Island Area, South Addition	TX7B	A 439	A	5,760.000000	\$25.00	5	\$144,000	\$7.00	RS20	4
N High Island Area, South Addition	TX7B	A 440	A	5,760.000000	\$25.00	5	\$144,000	\$7.00	RS20	2, 4
N High Island Area, South Addition	TX7B	A 441	A	5,760.000000	\$25.00	5	\$144,000	\$7.00	RS20	2, 4
N High Island Area, South Addition	TX7B	A 444	A	5,760.000000	\$25.00	5	\$144,000	\$7.00	RS20	2, 4
N High Island Area, South Addition	TX7B	A 445	A	5,760.000000	\$25.00	5	\$144,000	\$7.00	RS20	4
N High Island Area, South Addition	TX7B	A 447	A	5,760.000000	\$25.00	5	\$144,000	\$7.00	RS20	1, 4
N High Island Area, South Addition	TX7B	A 448	A	5,760.000000	\$25.00	5	\$144,000	\$7.00	RS20	1, 4
N High Island Area, South Addition	TX7B	A 449	A	5,760.000000	\$25.00	5	\$144,000	\$7.00	RS20	4
N High Island Area, South Addition	TX7B	A 450	A	5,760.000000	\$25.00	5	\$144,000	\$7.00	RS20	4



UNITED STATES DEPARTMENT OF THE INTERIOR  
 BUREAU OF OCEAN ENERGY MANAGEMENT  
 GULF OF MEXICO REGION

SALE: 246  
 07-JUL-2015  
 PAGE: 64

Sale Number: 246

*List of Blocks Available for Leasing*

L Map/Official Protraction Diagram (OPD) Name	Map/OPD Number	Block Number	A / P	Available Federal Acreage	Minimum Bid Per Acre	Lease Term	Minimum Bid Per Block	Rent Per Acre	Bid System	Stipulation(s)
N High Island Area, South Addition	TX7B	A 451	A	5,760.000000	\$25.00	5	\$144,000	\$7.00	RS20	4
N High Island Area, South Addition	TX7B	A 452	A	5,760.000000	\$25.00	5	\$144,000	\$7.00	RS20	4
N High Island Area, South Addition	TX7B	A 453	A	5,760.000000	\$25.00	5	\$144,000	\$7.00	RS20	4
N High Island Area, South Addition	TX7B	A 454	A	5,760.000000	\$25.00	5	\$144,000	\$7.00	RS20	4
N High Island Area, South Addition	TX7B	A 455	A	5,760.000000	\$25.00	5	\$144,000	\$7.00	RS20	2, 4
N High Island Area, South Addition	TX7B	A 456	A	5,760.000000	\$25.00	5	\$144,000	\$7.00	RS20	2, 4
N High Island Area, South Addition	TX7B	A 457	A	5,760.000000	\$25.00	5	\$144,000	\$7.00	RS20	2, 4
N High Island Area, South Addition	TX7B	A 458	A	5,760.000000	\$25.00	5	\$144,000	\$7.00	RS20	4
N High Island Area, South Addition	TX7B	A 459	A	5,760.000000	\$25.00	5	\$144,000	\$7.00	RS20	4
N High Island Area, South Addition	TX7B	A 460	A	5,760.000000	\$25.00	5	\$144,000	\$7.00	RS20	4
N High Island Area, South Addition	TX7B	A 461	A	5,760.000000	\$25.00	5	\$144,000	\$7.00	RS20	4
N High Island Area, South Addition	TX7B	A 462	A	5,760.000000	\$25.00	5	\$144,000	\$7.00	RS20	4
N High Island Area, South Addition	TX7B	A 463	A	5,760.000000	\$25.00	5	\$144,000	\$7.00	RS20	1, 4
N High Island Area, South Addition	TX7B	A 464	A	5,760.000000	\$25.00	5	\$144,000	\$7.00	RS20	1, 4
N High Island Area, South Addition	TX7B	A 466	A	5,760.000000	\$25.00	5	\$144,000	\$7.00	RS20	4
N High Island Area, South Addition	TX7B	A 467	A	5,760.000000	\$25.00	5	\$144,000	\$7.00	RS20	2, 4
N High Island Area, South Addition	TX7B	A 468	A	5,760.000000	\$25.00	5	\$144,000	\$7.00	RS20	2, 4
N High Island Area, South Addition	TX7B	A 470	A	5,760.000000	\$25.00	5	\$144,000	\$7.00	RS20	4
N High Island Area, South Addition	TX7B	A 471	A	5,760.000000	\$25.00	5	\$144,000	\$7.00	RS20	4
N High Island Area, South Addition	TX7B	A 473	A	5,760.000000	\$25.00	5	\$144,000	\$7.00	RS20	4
N High Island Area, South Addition	TX7B	A 475	A	5,760.000000	\$25.00	5	\$144,000	\$7.00	RS20	4
N High Island Area, South Addition	TX7B	A 476	A	5,760.000000	\$25.00	5	\$144,000	\$7.00	RS20	4
N High Island Area, South Addition	TX7B	A 477	A	5,760.000000	\$25.00	5	\$144,000	\$7.00	RS20	4
N High Island Area, South Addition	TX7B	A 478	A	5,760.000000	\$25.00	5	\$144,000	\$7.00	RS20	4
N High Island Area, South Addition	TX7B	A 479	A	5,760.000000	\$25.00	5	\$144,000	\$7.00	RS20	4
N High Island Area, South Addition	TX7B	A 480	A	5,760.000000	\$25.00	5	\$144,000	\$7.00	RS20	2, 4
N High Island Area, South Addition	TX7B	A 481	A	5,760.000000	\$25.00	5	\$144,000	\$7.00	RS20	2, 4
N High Island Area, South Addition	TX7B	A 482	A	5,760.000000	\$25.00	5	\$144,000	\$7.00	RS20	2, 4
N High Island Area, South Addition	TX7B	A 483	A	5,760.000000	\$25.00	5	\$144,000	\$7.00	RS20	2, 4
N High Island Area, South Addition	TX7B	A 484	A	5,760.000000	\$25.00	5	\$144,000	\$7.00	RS20	2, 4
N High Island Area, South Addition	TX7B	A 485	A	5,760.000000	\$25.00	5	\$144,000	\$7.00	RS20	4

UNITED STATES DEPARTMENT OF THE INTERIOR  
 BUREAU OF OCEAN ENERGY MANAGEMENT  
 GULF OF MEXICO REGION

SALE: 246  
 07-JUL-2015  
 PAGE: 65

Sale Number: 246

*List of Blocks Available for Leasing*

L Map/Official Protraction Diagram (OPD) Name	Map/OPD Number	Block Number	A / P	Available Federal Acreage	Minimum	Lease Term	Minimum	Rent	Bid System	Stipulation(s)
					Bid Per Acre		Bid Per Block	Per Acre		
N High Island Area, South Addition	TX7B	A 486	A	5,760.000000	\$25.00	5	\$144,000	\$7.00	RS20	1, 4
N High Island Area, South Addition	TX7B	A 487	A	5,760.000000	\$25.00	5	\$144,000	\$7.00	RS20	1, 4
N High Island Area, South Addition	TX7B	A 488	A	5,760.000000	\$25.00	5	\$144,000	\$7.00	RS20	1, 4
N High Island Area, South Addition	TX7B	A 490	A	5,760.000000	\$25.00	5	\$144,000	\$7.00	RS20	4
N High Island Area, South Addition	TX7B	A 491	A	5,760.000000	\$25.00	5	\$144,000	\$7.00	RS20	4
N High Island Area, South Addition	TX7B	A 492	A	5,760.000000	\$25.00	5	\$144,000	\$7.00	RS20	4
N High Island Area, South Addition	TX7B	A 493	A	5,760.000000	\$25.00	5	\$144,000	\$7.00	RS20	4
N High Island Area, South Addition	TX7B	A 495	A	5,760.000000	\$25.00	5	\$144,000	\$7.00	RS20	4
N High Island Area, South Addition	TX7B	A 496	A	5,760.000000	\$25.00	5	\$144,000	\$7.00	RS20	4
N High Island Area, South Addition	TX7B	A 497	A	5,760.000000	\$25.00	5	\$144,000	\$7.00	RS20	4
N High Island Area, South Addition	TX7B	A 498	A	5,760.000000	\$25.00	5	\$144,000	\$7.00	RS20	4
N High Island Area, South Addition	TX7B	A 499	A	5,760.000000	\$25.00	5	\$144,000	\$7.00	RS20	4
N High Island Area, South Addition	TX7B	A 500	A	5,760.000000	\$25.00	5	\$144,000	\$7.00	RS20	4
N High Island Area, South Addition	TX7B	A 501	A	5,760.000000	\$25.00	5	\$144,000	\$7.00	RS20	1, 4
N High Island Area, South Addition	TX7B	A 502	P	5,490.000000	\$25.00	5	\$137,250	\$7.00	RS20	1, 4
N High Island Area, South Addition	TX7B	A 503	A	5,760.000000	\$25.00	5	\$144,000	\$7.00	RS20	1, 4
N High Island Area, South Addition	TX7B	A 504	A	5,760.000000	\$25.00	5	\$144,000	\$7.00	RS20	2, 4
N High Island Area, South Addition	TX7B	A 505	A	5,760.000000	\$25.00	5	\$144,000	\$7.00	RS20	2, 4
N High Island Area, South Addition	TX7B	A 506	A	5,760.000000	\$25.00	5	\$144,000	\$7.00	RS20	2, 4
N High Island Area, South Addition	TX7B	A 507	A	5,760.000000	\$25.00	5	\$144,000	\$7.00	RS20	2, 4
N High Island Area, South Addition	TX7B	A 508	A	5,760.000000	\$25.00	5	\$144,000	\$7.00	RS20	2, 4
N High Island Area, South Addition	TX7B	A 509	A	5,760.000000	\$25.00	5	\$144,000	\$7.00	RS20	2, 4
N High Island Area, South Addition	TX7B	A 510	A	5,760.000000	\$25.00	5	\$144,000	\$7.00	RS20	2, 4
N High Island Area, South Addition	TX7B	A 511	A	5,760.000000	\$25.00	5	\$144,000	\$7.00	RS20	2, 4
N High Island Area, South Addition	TX7B	A 512	A	5,760.000000	\$25.00	5	\$144,000	\$7.00	RS20	1, 4
N High Island Area, South Addition	TX7B	A 513	P	5,490.000000	\$25.00	5	\$137,250	\$7.00	RS20	1, 4
N High Island Area, South Addition	TX7B	A 514	A	5,760.000000	\$25.00	5	\$144,000	\$7.00	RS20	1, 4
N High Island Area, South Addition	TX7B	A 515	A	5,760.000000	\$25.00	5	\$144,000	\$7.00	RS20	4
N High Island Area, South Addition	TX7B	A 516	A	5,760.000000	\$25.00	5	\$144,000	\$7.00	RS20	4
N High Island Area, South Addition	TX7B	A 517	A	5,760.000000	\$25.00	5	\$144,000	\$7.00	RS20	4
N High Island Area, South Addition	TX7B	A 518	A	5,760.000000	\$25.00	5	\$144,000	\$7.00	RS20	4

UNITED STATES DEPARTMENT OF THE INTERIOR  
 BUREAU OF OCEAN ENERGY MANAGEMENT  
 GULF OF MEXICO REGION  
*List of Blocks Available for Leasing*

SALE: 246  
 07-JUL-2015  
 PAGE: 66

Sale Number: 246

L Map/Official Protraction Diagram (OPD) Name	Map/OPD Number	Block Number	A / P	Available Federal Acreage	Minimum Bid Per Acre	Lease Term	Minimum Bid Per Block	Rent Per Acre	Bid System	Stipulation(s)
N High Island Area, South Addition	TX7B	A 519	A	5,760.000000	\$25.00	5	\$144,000	\$7.00	RS20	4
N High Island Area, South Addition	TX7B	A 520	A	5,760.000000	\$25.00	5	\$144,000	\$7.00	RS20	4
N High Island Area, South Addition	TX7B	A 521	A	5,760.000000	\$25.00	5	\$144,000	\$7.00	RS20	4
N High Island Area, South Addition	TX7B	A 522	A	5,760.000000	\$25.00	5	\$144,000	\$7.00	RS20	4
N High Island Area, South Addition	TX7B	A 523	A	5,760.000000	\$25.00	5	\$144,000	\$7.00	RS20	4
N High Island Area, South Addition	TX7B	A 524	A	5,760.000000	\$25.00	5	\$144,000	\$7.00	RS20	4
N High Island Area, South Addition	TX7B	A 525	A	5,760.000000	\$25.00	5	\$144,000	\$7.00	RS20	4
N High Island Area, South Addition	TX7B	A 526	A	5,760.000000	\$25.00	5	\$144,000	\$7.00	RS20	4
N High Island Area, South Addition	TX7B	A 527	A	5,760.000000	\$25.00	5	\$144,000	\$7.00	RS20	1, 4
N High Island Area, South Addition	TX7B	A 528	A	5,760.000000	\$25.00	5	\$144,000	\$7.00	RS20	1, 4
N High Island Area, South Addition	TX7B	A 529	A	5,760.000000	\$25.00	5	\$144,000	\$7.00	RS20	1, 2, 4
N High Island Area, South Addition	TX7B	A 530	A	5,760.000000	\$25.00	5	\$144,000	\$7.00	RS20	2, 4
N High Island Area, South Addition	TX7B	A 532	A	5,760.000000	\$25.00	5	\$144,000	\$7.00	RS20	2, 4
N High Island Area, South Addition	TX7B	A 533	A	5,760.000000	\$25.00	5	\$144,000	\$7.00	RS20	2, 4
N High Island Area, South Addition	TX7B	A 534	A	5,760.000000	\$25.00	5	\$144,000	\$7.00	RS20	1, 2, 4
N High Island Area, South Addition	TX7B	A 535	A	5,760.000000	\$25.00	5	\$144,000	\$7.00	RS20	1, 2, 4
N High Island Area, South Addition	TX7B	A 536	A	5,760.000000	\$25.00	5	\$144,000	\$7.00	RS20	2, 4
N High Island Area, South Addition	TX7B	A 538	A	5,760.000000	\$25.00	5	\$144,000	\$7.00	RS20	2, 4
N High Island Area, South Addition	TX7B	A 539	A	5,760.000000	\$25.00	5	\$144,000	\$7.00	RS20	4
N High Island Area, South Addition	TX7B	A 540	A	5,760.000000	\$25.00	5	\$144,000	\$7.00	RS20	4
N High Island Area, South Addition	TX7B	A 541	A	5,760.000000	\$25.00	5	\$144,000	\$7.00	RS20	4
N High Island Area, South Addition	TX7B	A 542	A	5,760.000000	\$25.00	5	\$144,000	\$7.00	RS20	4
N High Island Area, South Addition	TX7B	A 543	A	5,760.000000	\$25.00	5	\$144,000	\$7.00	RS20	4
N High Island Area, South Addition	TX7B	A 544	A	5,760.000000	\$25.00	5	\$144,000	\$7.00	RS20	4
N High Island Area, South Addition	TX7B	A 549	A	5,760.000000	\$25.00	5	\$144,000	\$7.00	RS20	4
N High Island Area, South Addition	TX7B	A 551	A	5,760.000000	\$25.00	5	\$144,000	\$7.00	RS20	4
N High Island Area, South Addition	TX7B	A 552	A	5,760.000000	\$25.00	5	\$144,000	\$7.00	RS20	4
N High Island Area, South Addition	TX7B	A 553	A	5,760.000000	\$25.00	5	\$144,000	\$7.00	RS20	4
N High Island Area, South Addition	TX7B	A 554	A	5,760.000000	\$25.00	5	\$144,000	\$7.00	RS20	4
N High Island Area, South Addition	TX7B	A 555	A	5,760.000000	\$25.00	5	\$144,000	\$7.00	RS20	2, 4
N High Island Area, South Addition	TX7B	A 558	A	5,760.000000	\$25.00	5	\$144,000	\$7.00	RS20	2, 4

UNITED STATES DEPARTMENT OF THE INTERIOR  
 BUREAU OF OCEAN ENERGY MANAGEMENT  
 GULF OF MEXICO REGION  
*List of Blocks Available for Leasing*

SALE: 246  
 07-JUL-2015  
 PAGE: 67

Sale Number: 246

L Map/Official Protraction Diagram (OPD) Name	Map/OPD Number	Block Number	A / P	Available Federal Acreage	Minimum Bid Per Acre	Lease Term	Minimum Bid Per Block	Rent Per Acre	Bid System	Stipulation(s)
N High Island Area, South Addition	TX7B	A 559	A	5,760.000000	\$25.00	5	\$144,000	\$7.00	RS20	2, 4
N High Island Area, South Addition	TX7B	A 560	A	5,760.000000	\$25.00	5	\$144,000	\$7.00	RS20	2, 4
N High Island Area, South Addition	TX7B	A 561	A	5,760.000000	\$25.00	5	\$144,000	\$7.00	RS20	2, 4
N High Island Area, South Addition	TX7B	A 562	A	5,760.000000	\$25.00	5	\$144,000	\$7.00	RS20	2, 4
N High Island Area, South Addition	TX7B	A 564	A	5,760.000000	\$25.00	5	\$144,000	\$7.00	RS20	2, 4
N High Island Area, South Addition	TX7B	A 565	A	5,760.000000	\$25.00	5	\$144,000	\$7.00	RS20	4
N High Island Area, South Addition	TX7B	A 566	A	5,760.000000	\$25.00	5	\$144,000	\$7.00	RS20	4
N High Island Area, South Addition	TX7B	A 567	A	5,760.000000	\$25.00	5	\$144,000	\$7.00	RS20	4
N High Island Area, South Addition	TX7B	A 568	A	5,760.000000	\$25.00	5	\$144,000	\$7.00	RS20	4
N High Island Area, South Addition	TX7B	A 569	A	5,760.000000	\$25.00	5	\$144,000	\$7.00	RS20	4
N High Island Area, South Addition	TX7B	A 570	A	5,760.000000	\$25.00	5	\$144,000	\$7.00	RS20	4
N High Island Area, South Addition	TX7B	A 574	A	5,760.000000	\$25.00	5	\$144,000	\$7.00	RS20	4
N High Island Area, South Addition	TX7B	A 575	A	5,760.000000	\$25.00	5	\$144,000	\$7.00	RS20	4
N High Island Area, South Addition	TX7B	A 576	A	5,760.000000	\$25.00	5	\$144,000	\$7.00	RS20	4
N High Island Area, South Addition	TX7B	A 577	A	5,760.000000	\$25.00	5	\$144,000	\$7.00	RS20	4
N High Island Area, South Addition	TX7B	A 578	A	5,760.000000	\$25.00	5	\$144,000	\$7.00	RS20	1, 4
N High Island Area, South Addition	TX7B	A 579	A	5,760.000000	\$25.00	5	\$144,000	\$7.00	RS20	1, 4
N High Island Area, South Addition	TX7B	A 580	A	5,760.000000	\$25.00	5	\$144,000	\$7.00	RS20	1, 4
N High Island Area, South Addition	TX7B	A 581	A	5,760.000000	\$25.00	5	\$144,000	\$7.00	RS20	2, 4
N High Island Area, South Addition	TX7B	A 583	A	5,760.000000	\$25.00	5	\$144,000	\$7.00	RS20	2, 4
N High Island Area, South Addition	TX7B	A 584	A	5,760.000000	\$25.00	5	\$144,000	\$7.00	RS20	2, 4
N High Island Area, South Addition	TX7B	A 585	A	5,760.000000	\$25.00	5	\$144,000	\$7.00	RS20	2, 4
N High Island Area, South Addition	TX7B	A 586	A	5,760.000000	\$25.00	5	\$144,000	\$7.00	RS20	2, 4
N High Island Area, South Addition	TX7B	A 587	A	5,760.000000	\$25.00	5	\$144,000	\$11.00	RS21	2, 4
N High Island Area, South Addition	TX7B	A 590	A	5,760.000000	\$25.00	5	\$144,000	\$7.00	RS20	1, 4
N High Island Area, South Addition	TX7B	A 591	A	5,760.000000	\$25.00	5	\$144,000	\$7.00	RS20	1, 4
N High Island Area, South Addition	TX7B	A 592	A	5,760.000000	\$25.00	5	\$144,000	\$7.00	RS20	4
N High Island Area, South Addition	TX7B	A 593	A	5,760.000000	\$25.00	5	\$144,000	\$7.00	RS20	4
N High Island Area, South Addition	TX7B	A 594	A	5,760.000000	\$25.00	5	\$144,000	\$7.00	RS20	4
N High Island Area, East Addition, South Extension	TX7C	A 260	A	4,346.270000	\$25.00	5	\$108,675	\$7.00	RS20	2, 4
N High Island Area, East Addition, South Extension	TX7C	A 261	A	2,880.000000	\$25.00	5	\$72,000	\$7.00	RS20	2, 4

UNITED STATES DEPARTMENT OF THE INTERIOR  
 BUREAU OF OCEAN ENERGY MANAGEMENT  
 GULF OF MEXICO REGION  
*List of Blocks Available for Leasing*

SALE: 246  
 07-JUL-2015  
 PAGE: 68

Sale Number: 246

L Map/Official Protraction Diagram (OPD) Name	Map/OPD Number	Block Number	A / P	Available Federal Acreage	Minimum Bid Per Acre	Lease Term	Minimum Bid Per Block	Rent Per Acre	Bid System	Stipulation(s)
N High Island Area, East Addition, South Extension	TX7C	A 262	A	5,760.000000	\$25.00	5	\$144,000	\$7.00	RS20	2, 4
N High Island Area, East Addition, South Extension	TX7C	A 263	A	5,760.000000	\$25.00	5	\$144,000	\$7.00	RS20	2, 4
N High Island Area, East Addition, South Extension	TX7C	A 264	A	5,760.000000	\$25.00	5	\$144,000	\$7.00	RS20	2, 4
N High Island Area, East Addition, South Extension	TX7C	A 265	A	5,760.000000	\$25.00	5	\$144,000	\$7.00	RS20	2, 4
N High Island Area, East Addition, South Extension	TX7C	A 266	A	5,760.000000	\$25.00	5	\$144,000	\$7.00	RS20	2, 4
N High Island Area, East Addition, South Extension	TX7C	A 267	A	5,760.000000	\$25.00	5	\$144,000	\$7.00	RS20	2, 4
N High Island Area, East Addition, South Extension	TX7C	A 269	A	5,760.000000	\$25.00	5	\$144,000	\$7.00	RS20	2, 4
N High Island Area, East Addition, South Extension	TX7C	A 270	A	5,760.000000	\$25.00	5	\$144,000	\$7.00	RS20	2, 4
N High Island Area, East Addition, South Extension	TX7C	A 271	A	5,760.000000	\$25.00	5	\$144,000	\$7.00	RS20	2, 4
N High Island Area, East Addition, South Extension	TX7C	A 272	A	5,760.000000	\$25.00	5	\$144,000	\$7.00	RS20	2, 4
N High Island Area, East Addition, South Extension	TX7C	A 273	A	5,760.000000	\$25.00	5	\$144,000	\$7.00	RS20	2, 4
N High Island Area, East Addition, South Extension	TX7C	A 274	A	5,760.000000	\$25.00	5	\$144,000	\$7.00	RS20	2, 4
N High Island Area, East Addition, South Extension	TX7C	A 275	A	2,905.310000	\$25.00	5	\$72,650	\$7.00	RS20	2, 4
N High Island Area, East Addition, South Extension	TX7C	A 276	A	4,344.350000	\$25.00	5	\$108,625	\$7.00	RS20	2, 4
N High Island Area, East Addition, South Extension	TX7C	A 277	A	5,760.000000	\$25.00	5	\$144,000	\$7.00	RS20	2, 4
N High Island Area, East Addition, South Extension	TX7C	A 278	A	5,760.000000	\$25.00	5	\$144,000	\$7.00	RS20	2, 4
N High Island Area, East Addition, South Extension	TX7C	A 279	A	5,760.000000	\$25.00	5	\$144,000	\$7.00	RS20	2, 4
N High Island Area, East Addition, South Extension	TX7C	A 280	A	5,760.000000	\$25.00	5	\$144,000	\$7.00	RS20	2, 4
N High Island Area, East Addition, South Extension	TX7C	A 282	A	5,760.000000	\$25.00	5	\$144,000	\$7.00	RS20	2, 4
N High Island Area, East Addition, South Extension	TX7C	A 283	A	5,760.000000	\$25.00	5	\$144,000	\$7.00	RS20	2, 4
N High Island Area, East Addition, South Extension	TX7C	A 284	A	5,760.000000	\$25.00	5	\$144,000	\$7.00	RS20	2, 4
N High Island Area, East Addition, South Extension	TX7C	A 285	A	5,760.000000	\$25.00	5	\$144,000	\$7.00	RS20	2, 4
N High Island Area, East Addition, South Extension	TX7C	A 286	A	5,760.000000	\$25.00	5	\$144,000	\$7.00	RS20	2, 4
N High Island Area, East Addition, South Extension	TX7C	A 287	A	5,760.000000	\$25.00	5	\$144,000	\$7.00	RS20	2, 4
N High Island Area, East Addition, South Extension	TX7C	A 288	A	5,760.000000	\$25.00	5	\$144,000	\$7.00	RS20	2, 4
N High Island Area, East Addition, South Extension	TX7C	A 289	A	5,760.000000	\$25.00	5	\$144,000	\$7.00	RS20	2, 4
N High Island Area, East Addition, South Extension	TX7C	A 290	A	5,760.000000	\$25.00	5	\$144,000	\$7.00	RS20	2, 4
N High Island Area, East Addition, South Extension	TX7C	A 291	A	2,880.000000	\$25.00	5	\$72,000	\$7.00	RS20	2, 4
N High Island Area, East Addition, South Extension	TX7C	A 292	A	2,903.380000	\$25.00	5	\$72,600	\$7.00	RS20	2, 4
N High Island Area, East Addition, South Extension	TX7C	A 293	A	4,342.420000	\$25.00	5	\$108,575	\$7.00	RS20	2, 4
N High Island Area, East Addition, South Extension	TX7C	A 294	A	2,880.000000	\$25.00	5	\$72,000	\$7.00	RS20	2, 4



UNITED STATES DEPARTMENT OF THE INTERIOR  
 BUREAU OF OCEAN ENERGY MANAGEMENT  
 GULF OF MEXICO REGION  
*List of Blocks Available for Leasing*

SALE: 246  
 07-JUL-2015  
 PAGE: 69

Sale Number: 246

L Map/Official Protraction Diagram (OPD) Name	Map/OPD Number	Block Number	A / P	Available Federal Acreage	Minimum Bid Per Acre	Lease Term	Minimum Bid Per Block	Rent Per Acre	Bid System	Stipulation(s)
N High Island Area, East Addition, South Extension	TX7C	A 295	A	5,760.000000	\$25.00	5	\$144,000	\$7.00	RS20	2, 4
N High Island Area, East Addition, South Extension	TX7C	A 296	A	5,760.000000	\$25.00	5	\$144,000	\$7.00	RS20	2, 4
N High Island Area, East Addition, South Extension	TX7C	A 297	A	5,760.000000	\$25.00	5	\$144,000	\$7.00	RS20	2, 4
N High Island Area, East Addition, South Extension	TX7C	A 298	A	5,760.000000	\$25.00	5	\$144,000	\$7.00	RS20	2, 4
N High Island Area, East Addition, South Extension	TX7C	A 299	A	5,760.000000	\$25.00	5	\$144,000	\$7.00	RS20	2, 4
N High Island Area, East Addition, South Extension	TX7C	A 300	A	5,760.000000	\$25.00	5	\$144,000	\$7.00	RS20	2, 4
N High Island Area, East Addition, South Extension	TX7C	A 301	A	5,760.000000	\$25.00	5	\$144,000	\$7.00	RS20	2, 4
N High Island Area, East Addition, South Extension	TX7C	A 302	A	5,760.000000	\$25.00	5	\$144,000	\$7.00	RS20	2, 4
N High Island Area, East Addition, South Extension	TX7C	A 303	A	5,760.000000	\$25.00	5	\$144,000	\$7.00	RS20	2, 4
N High Island Area, East Addition, South Extension	TX7C	A 304	A	5,760.000000	\$25.00	5	\$144,000	\$7.00	RS20	2, 4
N High Island Area, East Addition, South Extension	TX7C	A 305	A	5,760.000000	\$25.00	5	\$144,000	\$7.00	RS20	2, 4
N High Island Area, East Addition, South Extension	TX7C	A 306	A	5,760.000000	\$25.00	5	\$144,000	\$7.00	RS20	2, 4
N High Island Area, East Addition, South Extension	TX7C	A 307	A	5,760.000000	\$25.00	5	\$144,000	\$7.00	RS20	2, 4
N High Island Area, East Addition, South Extension	TX7C	A 308	A	5,760.000000	\$25.00	5	\$144,000	\$7.00	RS20	2, 4
Y High Island Area, East Addition, South Extension	TX7C	A 309	A	5,760.000000	\$25.00	5	\$144,000	\$7.00	RS20	2, 4
N High Island Area, East Addition, South Extension	TX7C	A 310	A	2,901.460000	\$25.00	5	\$72,550	\$7.00	RS20	2, 4
N High Island Area, East Addition, South Extension	TX7C	A 311	A	4,340.490000	\$25.00	5	\$108,525	\$7.00	RS20	1, 2, 4
N High Island Area, East Addition, South Extension	TX7C	A 312	A	5,760.000000	\$25.00	5	\$144,000	\$7.00	RS20	1, 2, 4
N High Island Area, East Addition, South Extension	TX7C	A 313	A	5,760.000000	\$25.00	5	\$144,000	\$7.00	RS20	2, 4
N High Island Area, East Addition, South Extension	TX7C	A 314	A	5,760.000000	\$25.00	5	\$144,000	\$7.00	RS20	2, 4
N High Island Area, East Addition, South Extension	TX7C	A 315	A	5,760.000000	\$25.00	5	\$144,000	\$7.00	RS20	2, 4
N High Island Area, East Addition, South Extension	TX7C	A 316	A	5,760.000000	\$25.00	5	\$144,000	\$7.00	RS20	2, 4
N High Island Area, East Addition, South Extension	TX7C	A 317	A	5,760.000000	\$25.00	5	\$144,000	\$7.00	RS20	2, 4
N High Island Area, East Addition, South Extension	TX7C	A 318	A	5,760.000000	\$25.00	5	\$144,000	\$7.00	RS20	2, 4
N High Island Area, East Addition, South Extension	TX7C	A 319	A	5,760.000000	\$25.00	5	\$144,000	\$7.00	RS20	2, 4
N High Island Area, East Addition, South Extension	TX7C	A 320	A	5,760.000000	\$25.00	5	\$144,000	\$7.00	RS20	2, 4
N High Island Area, East Addition, South Extension	TX7C	A 321	A	5,760.000000	\$25.00	5	\$144,000	\$7.00	RS20	2, 4
N High Island Area, East Addition, South Extension	TX7C	A 322	A	5,760.000000	\$25.00	5	\$144,000	\$7.00	RS20	2, 4
N High Island Area, East Addition, South Extension	TX7C	A 323	A	5,760.000000	\$25.00	5	\$144,000	\$7.00	RS20	2, 4
N High Island Area, East Addition, South Extension	TX7C	A 324	A	5,760.000000	\$25.00	5	\$144,000	\$7.00	RS20	2, 4
N High Island Area, East Addition, South Extension	TX7C	A 325	A	5,760.000000	\$25.00	5	\$144,000	\$7.00	RS20	2, 4

UNITED STATES DEPARTMENT OF THE INTERIOR  
 BUREAU OF OCEAN ENERGY MANAGEMENT  
 GULF OF MEXICO REGION  
*List of Blocks Available for Leasing*

SALE: 246  
 07-JUL-2015  
 PAGE: 70

Sale Number: 246

L	Map/Official Protraction Diagram (OPD) Name	Map/OPD Number	Block Number	A / P	Available Federal Acreage	Minimum Bid Per Acre	Lease Term	Minimum Bid Per Block	Rent Per Acre	Bid System	Stipulation(s)
N	High Island Area, East Addition, South Extension	TX7C	A 326	A	5,760.000000	\$25.00	5	\$144,000	\$7.00	RS20	2, 4
N	High Island Area, East Addition, South Extension	TX7C	A 327	A	5,760.000000	\$25.00	5	\$144,000	\$7.00	RS20	1, 2, 4
N	High Island Area, East Addition, South Extension	TX7C	A 328	A	2,880.000000	\$25.00	5	\$72,000	\$7.00	RS20	1, 2, 4
N	High Island Area, East Addition, South Extension	TX7C	A 329	A	2,899.530000	\$25.00	5	\$72,500	\$7.00	RS20	1, 2, 4
N	High Island Area, East Addition, South Extension	TX7C	A 330	A	4,338.560000	\$25.00	5	\$108,475	\$7.00	RS20	1, 2, 4
N	High Island Area, East Addition, South Extension	TX7C	A 331	A	2,880.000000	\$25.00	5	\$72,000	\$7.00	RS20	1, 2, 4
N	High Island Area, East Addition, South Extension	TX7C	A 332	A	5,760.000000	\$25.00	5	\$144,000	\$7.00	RS20	1, 2, 4
N	High Island Area, East Addition, South Extension	TX7C	A 333	A	5,760.000000	\$25.00	5	\$144,000	\$7.00	RS20	2, 4
N	High Island Area, East Addition, South Extension	TX7C	A 334	A	5,760.000000	\$25.00	5	\$144,000	\$7.00	RS20	2, 4
N	High Island Area, East Addition, South Extension	TX7C	A 335	A	5,760.000000	\$25.00	5	\$144,000	\$7.00	RS20	2, 4
N	High Island Area, East Addition, South Extension	TX7C	A 336	A	5,760.000000	\$25.00	5	\$144,000	\$7.00	RS20	2, 4
N	High Island Area, East Addition, South Extension	TX7C	A 337	A	5,760.000000	\$25.00	5	\$144,000	\$7.00	RS20	2, 4
N	High Island Area, East Addition, South Extension	TX7C	A 338	A	5,760.000000	\$25.00	5	\$144,000	\$7.00	RS20	2, 4
N	High Island Area, East Addition, South Extension	TX7C	A 339	A	5,760.000000	\$25.00	5	\$144,000	\$7.00	RS20	4
N	High Island Area, East Addition, South Extension	TX7C	A 340	A	5,760.000000	\$25.00	5	\$144,000	\$7.00	RS20	1, 4
N	High Island Area, East Addition, South Extension	TX7C	A 342	A	5,760.000000	\$25.00	5	\$144,000	\$7.00	RS20	2, 4
N	High Island Area, East Addition, South Extension	TX7C	A 343	A	5,760.000000	\$25.00	5	\$144,000	\$7.00	RS20	2, 4
N	High Island Area, East Addition, South Extension	TX7C	A 344	A	5,760.000000	\$25.00	5	\$144,000	\$7.00	RS20	2, 4
N	High Island Area, East Addition, South Extension	TX7C	A 345	A	5,760.000000	\$25.00	5	\$144,000	\$7.00	RS20	2, 4
N	High Island Area, East Addition, South Extension	TX7C	A 346	A	5,760.000000	\$25.00	5	\$144,000	\$7.00	RS20	1, 2, 4
N	High Island Area, East Addition, South Extension	TX7C	A 347	A	5,760.000000	\$25.00	5	\$144,000	\$7.00	RS20	1, 2, 4
N	High Island Area, East Addition, South Extension	TX7C	A 348	A	5,760.000000	\$25.00	5	\$144,000	\$7.00	RS20	1, 2, 4
N	High Island Area, East Addition, South Extension	TX7C	A 349	A	2,897.600000	\$25.00	5	\$72,450	\$7.00	RS20	1, 2, 4
N	High Island Area, East Addition, South Extension	TX7C	A 350	A	4,336.640000	\$25.00	5	\$108,425	\$7.00	RS20	1, 2, 4
N	High Island Area, East Addition, South Extension	TX7C	A 352	A	5,760.000000	\$25.00	5	\$144,000	\$7.00	RS20	1, 2, 4
N	High Island Area, East Addition, South Extension	TX7C	A 354	A	5,760.000000	\$25.00	5	\$144,000	\$7.00	RS20	1, 2, 4
N	High Island Area, East Addition, South Extension	TX7C	A 355	A	5,760.000000	\$25.00	5	\$144,000	\$7.00	RS20	1, 2, 4
N	High Island Area, East Addition, South Extension	TX7C	A 356	A	5,760.000000	\$25.00	5	\$144,000	\$7.00	RS20	2, 4
N	High Island Area, East Addition, South Extension	TX7C	A 357	A	5,760.000000	\$25.00	5	\$144,000	\$7.00	RS20	2, 4
N	High Island Area, East Addition, South Extension	TX7C	A 358	A	5,760.000000	\$25.00	5	\$144,000	\$7.00	RS20	1, 4
N	High Island Area, East Addition, South Extension	TX7C	A 359	A	5,760.000000	\$25.00	5	\$144,000	\$7.00	RS20	1, 4

UNITED STATES DEPARTMENT OF THE INTERIOR  
 BUREAU OF OCEAN ENERGY MANAGEMENT  
 GULF OF MEXICO REGION  
*List of Blocks Available for Leasing*

SALE: 246  
 07-JUL-2015  
 PAGE: 71

Sale Number: 246

L	Map/Official Protraction Diagram (OPD) Name	Map/OPD Number	Block Number	A / P	Available Federal Acreage	Minimum Bid Per Acre	Lease Term	Minimum Bid Per Block	Rent Per Acre	Bid System	Stipulation(s)
Y	High Island Area, East Addition, South Extension	TX7C	A 363	A	5,760.000000	\$25.00	5	\$144,000	\$7.00	RS20	1, 2, 4
N	High Island Area, East Addition, South Extension	TX7C	A 364	A	5,760.000000	\$25.00	5	\$144,000	\$7.00	RS20	1, 2, 4
N	High Island Area, East Addition, South Extension	TX7C	A 366	P	4,020.010000	\$25.00	5	\$100,525	\$7.00	RS20	1, 2, 4
N	High Island Area, East Addition, South Extension	TX7C	A 367	P	5,203.670000	\$25.00	5	\$130,100	\$7.00	RS20	1, 2, 4
N	High Island Area, East Addition, South Extension	TX7C	A 369	A	2,880.000000	\$25.00	5	\$72,000	\$7.00	RS20	1, 2, 4
N	High Island Area, East Addition, South Extension	TX7C	A 370	A	2,895.670000	\$25.00	5	\$72,400	\$7.00	RS20	1, 2, 4
N	High Island Area, East Addition, South Extension	TX7C	A 371	A	4,334.710000	\$25.00	5	\$108,375	\$7.00	RS20	1, 2, 4
N	High Island Area, East Addition, South Extension	TX7C	A 372	A	2,880.000000	\$25.00	5	\$72,000	\$7.00	RS20	1, 2, 4
N	High Island Area, East Addition, South Extension	TX7C	A 374	P	3,481.420000	\$25.00	5	\$87,050	\$7.00	RS20	1, 2, 4
N	High Island Area, East Addition, South Extension	TX7C	A 375	P	30.000000	\$25.00	5	\$750	\$7.00	RS20	1, 2, 4
N	High Island Area, East Addition, South Extension	TX7C	A 377	A	5,760.000000	\$25.00	5	\$144,000	\$7.00	RS20	1, 2, 4
N	High Island Area, East Addition, South Extension	TX7C	A 381	A	5,760.000000	\$25.00	5	\$144,000	\$7.00	RS20	1, 4
N	High Island Area, East Addition, South Extension	TX7C	A 383	P	5,040.000000	\$25.00	5	\$126,000	\$7.00	RS20	1, 4
N	High Island Area, East Addition, South Extension	TX7C	A 386	A	5,760.000000	\$25.00	5	\$144,000	\$7.00	RS20	1, 2, 4
N	High Island Area, East Addition, South Extension	TX7C	A 387	A	5,760.000000	\$25.00	5	\$144,000	\$7.00	RS20	1, 2, 4
N	High Island Area, East Addition, South Extension	TX7C	A 388	P	1,466.980000	\$25.00	5	\$36,675	\$7.00	RS20	1, 2, 4
N	High Island Area, East Addition, South Extension	TX7C	A 389	P	4,067.980000	\$25.00	5	\$101,700	\$7.00	RS20	1, 2, 4
N	High Island Area, East Addition, South Extension	TX7C	A 390	A	5,760.000000	\$25.00	5	\$144,000	\$7.00	RS20	1, 2, 4
N	High Island Area, East Addition, South Extension	TX7C	A 391	A	5,760.000000	\$25.00	5	\$144,000	\$7.00	RS20	1, 2, 4
N	High Island Area, East Addition, South Extension	TX7C	A 392	A	2,893.750000	\$25.00	5	\$72,350	\$7.00	RS20	1, 2, 4
N	High Island Area, East Addition, South Extension	TX7C	A 393	A	4,332.780000	\$25.00	5	\$108,325	\$7.00	RS20	1, 2, 4
N	High Island Area, East Addition, South Extension	TX7C	A 394	A	5,760.000000	\$25.00	5	\$144,000	\$7.00	RS20	1, 2, 4
N	High Island Area, East Addition, South Extension	TX7C	A 395	A	5,760.000000	\$25.00	5	\$144,000	\$7.00	RS20	1, 2, 4
N	High Island Area, East Addition, South Extension	TX7C	A 396	A	5,760.000000	\$25.00	5	\$144,000	\$7.00	RS20	1, 4
N	High Island Area, East Addition, South Extension	TX7C	A 399	P	1,875.000000	\$25.00	5	\$46,875	\$7.00	RS20	1, 4
N	High Island Area, East Addition, South Extension	TX7C	A 400	A	5,760.000000	\$25.00	5	\$144,000	\$7.00	RS20	1, 4
N	High Island Area, East Addition, South Extension	TX7C	A 401	P	4,830.000000	\$25.00	5	\$120,750	\$7.00	RS20	1, 4
N	High Island Area, East Addition, South Extension	TX7C	A 402	A	5,760.000000	\$25.00	5	\$144,000	\$7.00	RS20	1, 4
N	Sabine Pass Area	TX8	17	P	2,041.860000	\$25.00	5	\$51,050	\$7.00	RS20	4
N	Sabine Pass Area	TX8	18	P	3,644.190000	\$25.00	5	\$91,125	\$7.00	RS20	4
N	Sabine Pass Area	TX8	44	A	260.020000	\$25.00	5	\$6,525	\$7.00	RS20	4

UNITED STATES DEPARTMENT OF THE INTERIOR  
 BUREAU OF OCEAN ENERGY MANAGEMENT  
 GULF OF MEXICO REGION  
*List of Blocks Available for Leasing*

SALE: 246  
 07-JUL-2015  
 PAGE: 72

Sale Number: 246

L Map/Official Protraction Diagram (OPD) Name	Map/OPD Number	Block Number	A / P	Available Federal Acreage	Minimum Bid Per Acre	Lease Term	Minimum Bid Per Block	Rent Per Acre	Bid System	Stipulation(s)
N Sabine Pass Area	LA12	16	A	2,033.840000	\$25.00	5	\$50,850	\$7.00	RS20	4
N West Cameron Area, West Addition	LA1A	157	A	2,169.980000	\$25.00	5	\$54,250	\$7.00	RS20	4
N West Cameron Area, West Addition	LA1A	160	A	1,266.140000	\$25.00	5	\$31,675	\$7.00	RS20	4
N West Cameron Area, West Addition	LA1A	161	A	5,000.000000	\$25.00	5	\$125,000	\$7.00	RS20	4
N West Cameron Area, West Addition	LA1A	287	A	5,362.290000	\$25.00	5	\$134,075	\$7.00	RS20	4
N West Cameron Area, West Addition	LA1A	296	A	4,458.430000	\$25.00	5	\$111,475	\$7.00	RS20	4
N West Cameron Area, West Addition	LA1A	297	A	3,554.560000	\$25.00	5	\$88,875	\$7.00	RS20	4
N West Cameron Area, West Addition	LA1A	298	A	5,000.000000	\$25.00	5	\$125,000	\$7.00	RS20	4
N West Cameron Area, West Addition	LA1A	307	A	5,000.000000	\$25.00	5	\$125,000	\$7.00	RS20	4
N West Cameron Area, West Addition	LA1A	308	A	2,650.680000	\$25.00	5	\$66,275	\$7.00	RS20	4
N West Cameron Area, West Addition	LA1A	309	A	1,746.800000	\$25.00	5	\$43,675	\$7.00	RS20	4
N West Cameron Area, West Addition	LA1A	321	A	5,000.000000	\$25.00	5	\$125,000	\$7.00	RS20	4
N West Cameron Area, West Addition	LA1A	322	A	5,000.000000	\$25.00	5	\$125,000	\$7.00	RS20	4
N West Cameron Area, West Addition	LA1A	323	A	842.910000	\$25.00	5	\$21,075	\$7.00	RS20	4
N West Cameron Area, West Addition	LA1A	324	A	4,939.010000	\$25.00	5	\$123,500	\$7.00	RS20	4
N West Cameron Area, West Addition	LA1A	325	A	5,000.000000	\$25.00	5	\$125,000	\$7.00	RS20	4
N West Cameron Area, West Addition	LA1A	336	A	5,000.000000	\$25.00	5	\$125,000	\$7.00	RS20	4
N West Cameron Area, West Addition	LA1A	337	A	5,000.000000	\$25.00	5	\$125,000	\$7.00	RS20	4
N West Cameron Area, West Addition	LA1A	338	A	4,035.100000	\$25.00	5	\$100,900	\$7.00	RS20	4
N West Cameron Area, West Addition	LA1A	339	A	3,131.180000	\$25.00	5	\$78,300	\$7.00	RS20	4
N West Cameron Area, West Addition	LA1A	340	A	5,000.000000	\$25.00	5	\$125,000	\$7.00	RS20	4
N West Cameron Area, West Addition	LA1A	341	A	5,000.000000	\$25.00	5	\$125,000	\$7.00	RS20	4
N West Cameron Area, West Addition	LA1A	354	A	5,000.000000	\$25.00	5	\$125,000	\$7.00	RS20	4
N West Cameron Area, West Addition	LA1A	355	A	5,000.000000	\$25.00	5	\$125,000	\$7.00	RS20	4
N West Cameron Area, West Addition	LA1A	356	A	2,227.250000	\$25.00	5	\$55,700	\$7.00	RS20	4
N West Cameron Area, West Addition	LA1A	357	A	1,323.320000	\$25.00	5	\$33,100	\$7.00	RS20	4
N West Cameron Area, West Addition	LA1A	358	A	5,000.000000	\$25.00	5	\$125,000	\$7.00	RS20	4
N West Cameron Area, West Addition	LA1A	359	A	5,000.000000	\$25.00	5	\$125,000	\$7.00	RS20	4
N West Cameron Area, West Addition	LA1A	360	A	5,000.000000	\$25.00	5	\$125,000	\$7.00	RS20	4
N West Cameron Area, West Addition	LA1A	373	A	5,000.000000	\$25.00	5	\$125,000	\$7.00	RS20	4
N West Cameron Area, West Addition	LA1A	374	A	5,000.000000	\$25.00	5	\$125,000	\$7.00	RS20	4

UNITED STATES DEPARTMENT OF THE INTERIOR  
 BUREAU OF OCEAN ENERGY MANAGEMENT  
 GULF OF MEXICO REGION  
*List of Blocks Available for Leasing*

SALE: 246  
 07-JUL-2015  
 PAGE: 73

Sale Number: 246

L	Map/Official Protraction Diagram (OPD) Name	Map/OPD Number	Block Number	A / P	Available Federal Acreage	Minimum Bid Per Acre	Lease Term	Minimum Bid Per Block	Rent Per Acre	Bid System	Stipulation(s)
N	West Cameron Area, West Addition	LA1A	375	A	5,419.370000	\$25.00	5	\$135,500	\$7.00	RS20	4
N	West Cameron Area, West Addition	LA1A	376	A	4,515.420000	\$25.00	5	\$112,900	\$7.00	RS20	4
N	West Cameron Area, West Addition	LA1A	377	A	5,000.000000	\$25.00	5	\$125,000	\$7.00	RS20	4
N	West Cameron Area, West Addition	LA1A	378	A	5,000.000000	\$25.00	5	\$125,000	\$7.00	RS20	4
N	West Cameron Area, West Addition	LA1A	393	A	5,000.000000	\$25.00	5	\$125,000	\$7.00	RS20	4
N	West Cameron Area, West Addition	LA1A	394	A	5,000.000000	\$25.00	5	\$125,000	\$7.00	RS20	4
N	West Cameron Area, West Addition	LA1A	395	A	5,000.000000	\$25.00	5	\$125,000	\$7.00	RS20	4
N	West Cameron Area, West Addition	LA1A	396	A	3,611.460000	\$25.00	5	\$90,300	\$7.00	RS20	4
N	West Cameron Area, West Addition	LA1A	397	A	2,707.490000	\$25.00	5	\$67,700	\$7.00	RS20	4
N	West Cameron Area, West Addition	LA1A	398	A	5,000.000000	\$25.00	5	\$125,000	\$7.00	RS20	4
N	West Cameron Area, West Addition	LA1A	399	A	5,000.000000	\$25.00	5	\$125,000	\$7.00	RS20	4
N	West Cameron Area, West Addition	LA1A	400	A	5,000.000000	\$25.00	5	\$125,000	\$7.00	RS20	4
N	West Cameron Area, West Addition	LA1A	416	A	5,000.000000	\$25.00	5	\$125,000	\$7.00	RS20	2, 4
N	West Cameron Area, West Addition	LA1A	417	A	5,000.000000	\$25.00	5	\$125,000	\$7.00	RS20	2, 4
N	West Cameron Area, West Addition	LA1A	418	A	5,000.000000	\$25.00	5	\$125,000	\$7.00	RS20	4
N	West Cameron Area, West Addition	LA1A	419	A	1,803.510000	\$25.00	5	\$45,100	\$7.00	RS20	4
N	West Cameron Area, West Addition	LA1A	420	A	899.530000	\$25.00	5	\$22,500	\$7.00	RS20	4
N	West Cameron Area, West Addition	LA1A	421	A	5,000.000000	\$25.00	5	\$125,000	\$7.00	RS20	2, 4
N	West Cameron Area, West Addition	LA1A	422	A	5,000.000000	\$25.00	5	\$125,000	\$7.00	RS20	2, 4
N	West Cameron Area, West Addition	LA1A	423	A	5,000.000000	\$25.00	5	\$125,000	\$7.00	RS20	2, 4
N	West Cameron Area, West Addition	LA1A	424	A	5,000.000000	\$25.00	5	\$125,000	\$7.00	RS20	2, 4
N	West Cameron Area, West Addition	LA1A	441	A	5,000.000000	\$25.00	5	\$125,000	\$7.00	RS20	2, 4
N	West Cameron Area, West Addition	LA1A	442	A	5,000.000000	\$25.00	5	\$125,000	\$7.00	RS20	2, 4
N	West Cameron Area, West Addition	LA1A	443	A	5,000.000000	\$25.00	5	\$125,000	\$7.00	RS20	2, 4
N	West Cameron Area, West Addition	LA1A	444	A	4,995.530000	\$25.00	5	\$124,900	\$7.00	RS20	2, 4
N	West Cameron Area, South Addition	LA1B	445	A	4,091.530000	\$25.00	5	\$102,300	\$7.00	RS20	2, 4
N	West Cameron Area, South Addition	LA1B	446	A	5,000.000000	\$25.00	5	\$125,000	\$7.00	RS20	2, 4
N	West Cameron Area, South Addition	LA1B	447	A	5,000.000000	\$25.00	5	\$125,000	\$7.00	RS20	2, 4
N	West Cameron Area, South Addition	LA1B	448	A	5,000.000000	\$25.00	5	\$125,000	\$7.00	RS20	2, 4
N	West Cameron Area, South Addition	LA1B	466	A	5,000.000000	\$25.00	5	\$125,000	\$7.00	RS20	2, 4
N	West Cameron Area, South Addition	LA1B	467	A	5,000.000000	\$25.00	5	\$125,000	\$7.00	RS20	2, 4



UNITED STATES DEPARTMENT OF THE INTERIOR  
 BUREAU OF OCEAN ENERGY MANAGEMENT  
 GULF OF MEXICO REGION  
*List of Blocks Available for Leasing*

SALE: 246  
 07-JUL-2015  
 PAGE: 74

Sale Number: 246

L Map/Official Protraction Diagram (OPD) Name	Map/OPD Number	Block Number	A / P	Available Federal Acreage	Minimum Bid Per Acre	Lease Term	Minimum Bid Per Block	Rent Per Acre	Bid System	Stipulation(s)
N West Cameron Area, South Addition	LA1B	468	A	5,000.000000	\$25.00	5	\$125,000	\$7.00	RS20	2, 4
N West Cameron Area, South Addition	LA1B	469	A	5,000.000000	\$25.00	5	\$125,000	\$7.00	RS20	2, 4
N West Cameron Area, South Addition	LA1B	470	A	3,187.520000	\$25.00	5	\$79,700	\$7.00	RS20	2, 4
N West Cameron Area, South Addition	LA1B	471	A	2,283.500000	\$25.00	5	\$57,100	\$7.00	RS20	2, 4
N West Cameron Area, South Addition	LA1B	472	A	5,000.000000	\$25.00	5	\$125,000	\$7.00	RS20	2, 4
N West Cameron Area, South Addition	LA1B	473	A	5,000.000000	\$25.00	5	\$125,000	\$7.00	RS20	2, 4
N West Cameron Area, South Addition	LA1B	474	A	5,000.000000	\$25.00	5	\$125,000	\$7.00	RS20	2, 4
N West Cameron Area, South Addition	LA1B	475	A	5,000.000000	\$25.00	5	\$125,000	\$7.00	RS20	2, 4
N West Cameron Area, South Addition	LA1B	492	A	5,000.000000	\$25.00	5	\$125,000	\$7.00	RS20	2, 4
N West Cameron Area, South Addition	LA1B	493	A	5,000.000000	\$25.00	5	\$125,000	\$7.00	RS20	2, 4
N West Cameron Area, South Addition	LA1B	494	A	5,000.000000	\$25.00	5	\$125,000	\$7.00	RS20	2, 4
N West Cameron Area, South Addition	LA1B	495	A	5,000.000000	\$25.00	5	\$125,000	\$7.00	RS20	2, 4
N West Cameron Area, South Addition	LA1B	496	A	1,379.470000	\$25.00	5	\$34,500	\$7.00	RS20	2, 4
N West Cameron Area, South Addition	LA1B	499	A	5,000.000000	\$25.00	5	\$125,000	\$7.00	RS20	2, 4
N West Cameron Area, South Addition	LA1B	500	A	5,000.000000	\$25.00	5	\$125,000	\$7.00	RS20	2, 4
N West Cameron Area, South Addition	LA1B	501	A	5,000.000000	\$25.00	5	\$125,000	\$7.00	RS20	2, 4
N West Cameron Area, South Addition	LA1B	516	A	5,000.000000	\$25.00	5	\$125,000	\$7.00	RS20	2, 4
N West Cameron Area, South Addition	LA1B	517	A	5,000.000000	\$25.00	5	\$125,000	\$7.00	RS20	2, 4
N West Cameron Area, South Addition	LA1B	518	A	5,000.000000	\$25.00	5	\$125,000	\$7.00	RS20	2, 4
N West Cameron Area, South Addition	LA1B	519	A	5,000.000000	\$25.00	5	\$125,000	\$7.00	RS20	2, 4
N West Cameron Area, South Addition	LA1B	520	A	4,571.390000	\$25.00	5	\$114,300	\$7.00	RS20	2, 4
N West Cameron Area, South Addition	LA1B	521	A	3,667.340000	\$25.00	5	\$91,700	\$7.00	RS20	2, 4
N West Cameron Area, South Addition	LA1B	523	A	5,000.000000	\$25.00	5	\$125,000	\$7.00	RS20	2, 4
N West Cameron Area, South Addition	LA1B	524	A	5,000.000000	\$25.00	5	\$125,000	\$7.00	RS20	2, 4
N West Cameron Area, South Addition	LA1B	525	A	5,000.000000	\$25.00	5	\$125,000	\$7.00	RS20	2, 4
N West Cameron Area, South Addition	LA1B	540	A	5,000.000000	\$25.00	5	\$125,000	\$7.00	RS20	2, 4
N West Cameron Area, South Addition	LA1B	541	A	5,000.000000	\$25.00	5	\$125,000	\$7.00	RS20	2, 4
N West Cameron Area, South Addition	LA1B	542	A	5,000.000000	\$25.00	5	\$125,000	\$7.00	RS20	2, 4
N West Cameron Area, South Addition	LA1B	545	A	1,859.210000	\$25.00	5	\$46,500	\$7.00	RS20	2, 4
N West Cameron Area, South Addition	LA1B	546	A	5,000.000000	\$25.00	5	\$125,000	\$7.00	RS20	2, 4
N West Cameron Area, South Addition	LA1B	547	A	5,000.000000	\$25.00	5	\$125,000	\$7.00	RS20	2, 4

UNITED STATES DEPARTMENT OF THE INTERIOR  
 BUREAU OF OCEAN ENERGY MANAGEMENT  
 GULF OF MEXICO REGION  
*List of Blocks Available for Leasing*

SALE: 246  
 07-JUL-2015  
 PAGE: 75

Sale Number: 246

L	Map/Official Protraction Diagram (OPD) Name	Map/OPD Number	Block Number	A / P	Available Federal Acreage	Minimum Bid Per Acre	Lease Term	Minimum Bid Per Block	Rent Per Acre	Bid System	Stipulation(s)
Y	West Cameron Area, South Addition	LA1B	549	A	5,000.000000	\$25.00	5	\$125,000	\$7.00	RS20	2, 4
Y	West Cameron Area, South Addition	LA1B	565	A	5,000.000000	\$25.00	5	\$125,000	\$7.00	RS20	2, 4
Y	West Cameron Area, South Addition	LA1B	566	A	5,000.000000	\$25.00	5	\$125,000	\$7.00	RS20	2, 4
N	West Cameron Area, South Addition	LA1B	567	A	5,000.000000	\$25.00	5	\$125,000	\$7.00	RS20	2, 4
N	West Cameron Area, South Addition	LA1B	568	A	955.130000	\$25.00	5	\$23,900	\$7.00	RS20	2, 4
N	West Cameron Area, South Addition	LA1B	569	A	5,051.040000	\$25.00	5	\$126,300	\$7.00	RS20	1, 2, 4
N	West Cameron Area, South Addition	LA1B	570	A	5,000.000000	\$25.00	5	\$125,000	\$7.00	RS20	1, 2, 4
N	West Cameron Area, South Addition	LA1B	571	A	5,000.000000	\$25.00	5	\$125,000	\$7.00	RS20	2, 4
N	West Cameron Area, South Addition	LA1B	572	A	5,000.000000	\$25.00	5	\$125,000	\$7.00	RS20	2, 4
N	West Cameron Area, South Addition	LA1B	587	A	5,000.000000	\$25.00	5	\$125,000	\$7.00	RS20	2, 4
N	West Cameron Area, South Addition	LA1B	588	A	5,000.000000	\$25.00	5	\$125,000	\$7.00	RS20	2, 4
N	West Cameron Area, South Addition	LA1B	589	A	5,000.000000	\$25.00	5	\$125,000	\$7.00	RS20	1, 2, 4
N	West Cameron Area, South Addition	LA1B	590	A	4,146.950000	\$25.00	5	\$103,675	\$7.00	RS20	1, 2, 4
N	West Cameron Area, South Addition	LA1B	591	A	3,242.840000	\$25.00	5	\$81,075	\$7.00	RS20	1, 2, 4
N	West Cameron Area, South Addition	LA1B	592	A	5,000.000000	\$25.00	5	\$125,000	\$7.00	RS20	1, 2, 4
N	West Cameron Area, South Addition	LA1B	593	A	5,000.000000	\$25.00	5	\$125,000	\$7.00	RS20	2, 4
N	West Cameron Area, South Addition	LA1B	594	A	5,000.000000	\$25.00	5	\$125,000	\$7.00	RS20	2, 4
Y	West Cameron Area, South Addition	LA1B	610	A	5,000.000000	\$25.00	5	\$125,000	\$7.00	RS20	2, 4
N	West Cameron Area, South Addition	LA1B	611	A	5,000.000000	\$25.00	5	\$125,000	\$7.00	RS20	1, 2, 4
N	West Cameron Area, South Addition	LA1B	612	A	2,338.730000	\$25.00	5	\$58,475	\$7.00	RS20	1, 2, 4
N	West Cameron Area, South Addition	LA1B	613	A	1,434.610000	\$25.00	5	\$35,875	\$7.00	RS20	1, 2, 4
N	West Cameron Area, South Addition	LA1B	614	A	5,000.000000	\$25.00	5	\$125,000	\$7.00	RS20	1, 2, 4
N	West Cameron Area, South Addition	LA1B	615	A	5,000.000000	\$25.00	5	\$125,000	\$7.00	RS20	2, 4
N	West Cameron Area, South Addition	LA1B	632	A	5,000.000000	\$25.00	5	\$125,000	\$7.00	RS20	2, 4
N	West Cameron Area, South Addition	LA1B	633	A	5,530.480000	\$25.00	5	\$138,275	\$7.00	RS20	1, 2, 4
N	West Cameron Area, South Addition	LA1B	634	A	4,626.350000	\$25.00	5	\$115,675	\$7.00	RS20	1, 2, 4
N	West Cameron Area, South Addition	LA1B	635	A	5,000.000000	\$25.00	5	\$125,000	\$7.00	RS20	1, 2, 4
N	West Cameron Area, South Addition	LA1B	652	A	5,000.000000	\$25.00	5	\$125,000	\$7.00	RS20	1, 2, 4
N	West Cameron Area, South Addition	LA1B	653	A	3,722.200000	\$25.00	5	\$93,075	\$7.00	RS20	1, 2, 4
N	West Cameron Area, South Addition	LA1B	654	A	2,818.050000	\$25.00	5	\$70,475	\$7.00	RS20	1, 2, 4
N	West Cameron Area, South Addition	LA1B	655	A	5,000.000000	\$25.00	5	\$125,000	\$7.00	RS20	1, 2, 4

UNITED STATES DEPARTMENT OF THE INTERIOR  
 BUREAU OF OCEAN ENERGY MANAGEMENT  
 GULF OF MEXICO REGION

SALE: 246  
 07-JUL-2015  
 PAGE: 76

Sale Number: 246

*List of Blocks Available for Leasing*

L Map/Official Protraction Diagram (OPD) Name	Map/OPD Number	Block Number	A / P	Available Federal Acreage	Minimum Bid Per Acre	Lease Term	Minimum Bid Per Block	Rent Per Acre	Bid System	Stipulation(s)
N West Cameron Area, South Addition	LA1B	662	A	5,000.000000	\$25.00	5	\$125,000	\$7.00	RS20	1, 2, 4
N West Cameron Area, South Addition	LA1B	663	A	1,913.890000	\$25.00	5	\$47,850	\$7.00	RS20	1, 2, 4
N Corpus Christi	NG14-03	350	A	329.960000	\$25.00	5	\$8,250	\$7.00	RS20	2, 4
N Corpus Christi	NG14-03	351	A	881.010000	\$25.00	5	\$22,050	\$7.00	RS20	2, 4
N Corpus Christi	NG14-03	392	A	312.150000	\$25.00	5	\$7,825	\$7.00	RS20	2, 4
N Corpus Christi	NG14-03	393	A	1,262.650000	\$25.00	5	\$31,575	\$7.00	RS20	2, 4
N Corpus Christi	NG14-03	394	A	2,408.860000	\$25.00	5	\$60,225	\$7.00	RS20	2, 4
N Corpus Christi	NG14-03	395	A	4,033.400000	\$25.00	5	\$100,850	\$11.00	RS21	2, 4
N Corpus Christi	NG14-03	435	A	300.270000	\$25.00	5	\$7,525	\$7.00	RS20	2, 4
N Corpus Christi	NG14-03	436	A	2,354.200000	\$25.00	5	\$58,875	\$7.00	RS20	2, 4
N Corpus Christi	NG14-03	437	A	5,760.000000	\$25.00	5	\$144,000	\$11.00	RS21	2, 4
N Corpus Christi	NG14-03	438	A	5,760.000000	\$25.00	5	\$144,000	\$11.00	RS21	2, 4
N Corpus Christi	NG14-03	439	A	4,312.840000	\$25.00	5	\$107,825	\$11.00	RS21	2, 4
N Corpus Christi	NG14-03	478	A	288.720000	\$25.00	5	\$7,225	\$7.00	RS20	2, 4
N Corpus Christi	NG14-03	479	A	2,315.460000	\$25.00	5	\$57,900	\$7.00	RS20	2, 4
N Corpus Christi	NG14-03	480	A	5,760.000000	\$25.00	5	\$144,000	\$11.00	RS21	2, 4
N Corpus Christi	NG14-03	481	A	5,760.000000	\$25.00	5	\$144,000	\$11.00	RS21	2, 4
N Corpus Christi	NG14-03	482	A	5,760.000000	\$25.00	5	\$144,000	\$11.00	RS21	2, 4
N Corpus Christi	NG14-03	483	A	4,591.870000	\$25.00	5	\$114,800	\$11.00	RS21	2, 4
N Corpus Christi	NG14-03	521	A	277.490000	\$25.00	5	\$6,950	\$7.00	RS20	2, 4
N Corpus Christi	NG14-03	522	A	2,276.870000	\$25.00	5	\$56,925	\$7.00	RS20	2, 4
N Corpus Christi	NG14-03	523	A	5,760.000000	\$25.00	5	\$144,000	\$11.00	RS21	2, 4
N Corpus Christi	NG14-03	524	A	5,760.000000	\$25.00	5	\$144,000	\$11.00	RS21	2, 4
N Corpus Christi	NG14-03	525	A	5,760.000000	\$25.00	5	\$144,000	\$11.00	RS21	2, 4
N Corpus Christi	NG14-03	526	A	5,760.000000	\$25.00	5	\$144,000	\$11.00	RS21	2, 4
N Corpus Christi	NG14-03	527	A	4,870.490000	\$100.00	5	\$487,100	\$11.00	R21	2, 4
N Corpus Christi	NG14-03	565	A	1,363.380000	\$25.00	5	\$34,100	\$7.00	RS20	2, 4
N Corpus Christi	NG14-03	566	A	5,760.000000	\$25.00	5	\$144,000	\$11.00	RS21	2, 4
N Corpus Christi	NG14-03	567	A	5,760.000000	\$25.00	5	\$144,000	\$11.00	RS21	2, 4
N Corpus Christi	NG14-03	568	A	5,760.000000	\$25.00	5	\$144,000	\$11.00	RS21	2, 4
N Corpus Christi	NG14-03	569	A	5,760.000000	\$25.00	5	\$144,000	\$11.00	RS21	2, 4

UNITED STATES DEPARTMENT OF THE INTERIOR  
 BUREAU OF OCEAN ENERGY MANAGEMENT  
 GULF OF MEXICO REGION  
*List of Blocks Available for Leasing*

SALE: 246  
 07-JUL-2015  
 PAGE: 77

Sale Number: 246

L Map/Official Protraction Diagram (OPD) Name	Map/OPD Number	Block Number	A / P	Available Federal Acreage	Minimum Bid Per Acre	Lease Term	Minimum Bid Per Block	Rent Per Acre	Bid System	Stipulation(s)
N Corpus Christi	NG14-03	570	A	5,760.000000	\$25.00	5	\$144,000	\$11.00	RS21	2, 4
N Corpus Christi	NG14-03	571	A	5,148.710000	\$100.00	5	\$514,900	\$11.00	R21	2, 4
N Corpus Christi	NG14-03	608	A	260.970000	\$25.00	5	\$6,525	\$7.00	RS20	2, 4
N Corpus Christi	NG14-03	609	A	2,215.990000	\$25.00	5	\$55,400	\$11.00	RS21	2, 4
N Corpus Christi	NG14-03	610	A	5,760.000000	\$25.00	5	\$144,000	\$11.00	RS21	2, 4
N Corpus Christi	NG14-03	611	A	5,760.000000	\$25.00	5	\$144,000	\$11.00	RS21	2, 4
N Corpus Christi	NG14-03	612	A	5,760.000000	\$25.00	5	\$144,000	\$11.00	RS21	2, 4
N Corpus Christi	NG14-03	613	A	5,760.000000	\$100.00	5	\$576,000	\$11.00	R21	2, 4
N Corpus Christi	NG14-03	614	A	5,760.000000	\$100.00	5	\$576,000	\$11.00	R21	2, 4
N Corpus Christi	NG14-03	615	A	5,426.510000	\$100.00	5	\$542,700	\$11.00	R21	2, 4
N Corpus Christi	NG14-03	651	A	250.570000	\$25.00	5	\$6,275	\$7.00	RS20	2, 4
N Corpus Christi	NG14-03	652	A	2,177.840000	\$25.00	5	\$54,450	\$7.00	RS20	2, 4
N Corpus Christi	NG14-03	653	A	5,760.000000	\$25.00	5	\$144,000	\$11.00	RS21	2, 4
N Corpus Christi	NG14-03	654	A	5,760.000000	\$25.00	5	\$144,000	\$11.00	RS21	2, 4
N Corpus Christi	NG14-03	655	A	5,760.000000	\$25.00	5	\$144,000	\$11.00	RS21	2, 4
N Corpus Christi	NG14-03	656	A	5,760.000000	\$100.00	5	\$576,000	\$11.00	R21	2, 4
N Corpus Christi	NG14-03	657	A	5,760.000000	\$100.00	5	\$576,000	\$11.00	R21	2, 4
N Corpus Christi	NG14-03	658	A	5,760.000000	\$100.00	5	\$576,000	\$11.00	R21	2, 4
N Corpus Christi	NG14-03	659	A	5,691.630000	\$100.00	5	\$569,200	\$11.00	R21	2, 4
N Corpus Christi	NG14-03	660	A	12.280000	\$100.00	5	\$1,300	\$11.00	R21	2, 4
N Corpus Christi	NG14-03	694	A	240.470000	\$25.00	5	\$6,025	\$7.00	RS20	2, 4
N Corpus Christi	NG14-03	695	A	2,139.810000	\$25.00	5	\$53,500	\$7.00	RS20	2, 4
N Corpus Christi	NG14-03	696	A	5,760.000000	\$25.00	5	\$144,000	\$11.00	RS21	2, 4
N Corpus Christi	NG14-03	697	A	5,760.000000	\$25.00	5	\$144,000	\$11.00	RS21	2, 4
N Corpus Christi	NG14-03	698	A	5,760.000000	\$25.00	5	\$144,000	\$11.00	RS21	2, 4
N Corpus Christi	NG14-03	699	A	5,760.000000	\$100.00	5	\$576,000	\$11.00	R21	2, 4
N Corpus Christi	NG14-03	700	A	5,760.000000	\$100.00	5	\$576,000	\$11.00	R21	2, 4
N Corpus Christi	NG14-03	701	A	5,760.000000	\$100.00	5	\$576,000	\$11.00	R21	2, 4
N Corpus Christi	NG14-03	702	A	5,760.000000	\$100.00	5	\$576,000	\$11.00	R21	2, 4
N Corpus Christi	NG14-03	703	A	5,760.000000	\$100.00	5	\$576,000	\$11.00	R21	2, 4
N Corpus Christi	NG14-03	704	A	220.900000	\$100.00	5	\$22,100	\$11.00	R21	2, 4

UNITED STATES DEPARTMENT OF THE INTERIOR  
 BUREAU OF OCEAN ENERGY MANAGEMENT  
 GULF OF MEXICO REGION

SALE: 246  
 07-JUL-2015  
 PAGE: 78

Sale Number: 246

*List of Blocks Available for Leasing*

L Map/Official Protraction Diagram (OPD) Name	Map/OPD Number	Block Number	A / P	Available Federal Acreage	Minimum Bid Per Acre	Lease Term	Minimum Bid Per Block	Rent Per Acre	Bid System	Stipulation(s)
N Corpus Christi	NG14-03	738	A	1,276.570000	\$25.00	5	\$31,925	\$7.00	RS20	2, 4
N Corpus Christi	NG14-03	739	A	5,760.000000	\$25.00	5	\$144,000	\$11.00	RS21	2, 4
N Corpus Christi	NG14-03	740	A	5,760.000000	\$25.00	5	\$144,000	\$11.00	RS21	2, 4
N Corpus Christi	NG14-03	741	A	5,760.000000	\$25.00	5	\$144,000	\$11.00	RS21	2, 4
N Corpus Christi	NG14-03	742	A	5,760.000000	\$100.00	5	\$576,000	\$11.00	R21	2, 4
N Corpus Christi	NG14-03	743	A	5,760.000000	\$100.00	5	\$576,000	\$11.00	R21	2, 4
N Corpus Christi	NG14-03	744	A	5,760.000000	\$100.00	5	\$576,000	\$11.00	R21	2, 4
N Corpus Christi	NG14-03	745	A	5,760.000000	\$100.00	5	\$576,000	\$11.00	R21	2, 4
N Corpus Christi	NG14-03	746	A	5,760.000000	\$100.00	5	\$576,000	\$11.00	R21	2, 4
N Corpus Christi	NG14-03	747	A	5,760.000000	\$100.00	5	\$576,000	\$11.00	R21	2, 4
N Corpus Christi	NG14-03	748	A	497.480000	\$100.00	5	\$49,800	\$11.00	R21	2, 4
N Corpus Christi	NG14-03	781	A	225.700000	\$25.00	5	\$5,650	\$7.00	RS20	2, 4
N Corpus Christi	NG14-03	782	A	2,080.090000	\$25.00	5	\$52,025	\$7.00	RS20	2, 4
N Corpus Christi	NG14-03	783	A	5,760.000000	\$25.00	5	\$144,000	\$11.00	RS21	2, 4
N Corpus Christi	NG14-03	784	A	5,760.000000	\$25.00	5	\$144,000	\$11.00	RS21	2, 4
N Corpus Christi	NG14-03	785	A	5,760.000000	\$25.00	5	\$144,000	\$11.00	RS21	2, 4
N Corpus Christi	NG14-03	786	A	5,760.000000	\$100.00	5	\$576,000	\$11.00	R21	2, 4
N Corpus Christi	NG14-03	787	A	5,760.000000	\$100.00	5	\$576,000	\$11.00	R21	2, 4
N Corpus Christi	NG14-03	788	A	5,760.000000	\$100.00	5	\$576,000	\$11.00	R21	2, 4
N Corpus Christi	NG14-03	789	A	5,760.000000	\$100.00	5	\$576,000	\$11.00	R21	2, 4
N Corpus Christi	NG14-03	790	A	5,760.000000	\$100.00	5	\$576,000	\$11.00	R21	2, 4
N Corpus Christi	NG14-03	791	A	5,760.000000	\$100.00	5	\$576,000	\$11.00	R21	2, 4
N Corpus Christi	NG14-03	792	A	773.650000	\$100.00	5	\$77,400	\$11.00	R21	2, 4
N Corpus Christi	NG14-03	825	A	1,232.320000	\$25.00	5	\$30,825	\$7.00	RS20	2, 4
N Corpus Christi	NG14-03	826	A	5,760.000000	\$25.00	5	\$144,000	\$11.00	RS21	2, 4
N Corpus Christi	NG14-03	827	A	5,760.000000	\$25.00	5	\$144,000	\$11.00	RS21	2, 4
N Corpus Christi	NG14-03	828	A	5,760.000000	\$25.00	5	\$144,000	\$11.00	RS21	2, 4
N Corpus Christi	NG14-03	829	A	5,760.000000	\$100.00	5	\$576,000	\$11.00	R21	2, 4
N Corpus Christi	NG14-03	830	A	5,760.000000	\$100.00	5	\$576,000	\$11.00	R21	2, 4
N Corpus Christi	NG14-03	831	A	5,760.000000	\$100.00	5	\$576,000	\$11.00	R21	2, 4
N Corpus Christi	NG14-03	832	A	5,760.000000	\$100.00	5	\$576,000	\$11.00	R21	2, 4



UNITED STATES DEPARTMENT OF THE INTERIOR  
 BUREAU OF OCEAN ENERGY MANAGEMENT  
 GULF OF MEXICO REGION

SALE: 246  
 07-JUL-2015  
 PAGE: 79

Sale Number: 246

*List of Blocks Available for Leasing*

L Map/Official Protraction Diagram (OPD) Name	Map/OPD Number	Block Number	A / P	Available Federal Acreage	Minimum Bid Per Acre	Lease Term	Minimum Bid Per Block	Rent Per Acre	Bid System	Stipulation(s)
N Corpus Christi	NG14-03	833	A	5,760.000000	\$100.00	5	\$576,000	\$11.00	R21	2, 4
N Corpus Christi	NG14-03	834	A	5,760.000000	\$100.00	5	\$576,000	\$11.00	R21	2, 4
N Corpus Christi	NG14-03	835	A	5,760.000000	\$100.00	7	\$576,000	\$11.00	R22	2, 4
N Corpus Christi	NG14-03	836	A	1,049.410000	\$100.00	7	\$105,000	\$11.00	R22	2, 4
N Corpus Christi	NG14-03	868	A	211.630000	\$25.00	5	\$5,300	\$7.00	RS20	2, 4
N Corpus Christi	NG14-03	869	A	2,020.930000	\$25.00	5	\$50,525	\$7.00	RS20	2, 4
N Corpus Christi	NG14-03	870	A	5,760.000000	\$25.00	5	\$144,000	\$11.00	RS21	2, 4
N Corpus Christi	NG14-03	871	A	5,760.000000	\$25.00	5	\$144,000	\$11.00	RS21	2, 4
N Corpus Christi	NG14-03	872	A	5,760.000000	\$25.00	5	\$144,000	\$11.00	RS21	2, 4
N Corpus Christi	NG14-03	873	A	5,760.000000	\$100.00	5	\$576,000	\$11.00	R21	2, 4
N Corpus Christi	NG14-03	874	A	5,760.000000	\$100.00	5	\$576,000	\$11.00	R21	2, 4
N Corpus Christi	NG14-03	875	A	5,760.000000	\$100.00	5	\$576,000	\$11.00	R21	2, 4
N Corpus Christi	NG14-03	876	A	5,760.000000	\$100.00	5	\$576,000	\$11.00	R21	2, 4
N Corpus Christi	NG14-03	877	A	5,760.000000	\$100.00	5	\$576,000	\$11.00	R21	2, 4
N Corpus Christi	NG14-03	878	A	5,760.000000	\$100.00	5	\$576,000	\$11.00	R21	2, 4
N Corpus Christi	NG14-03	879	A	5,760.000000	\$100.00	7	\$576,000	\$11.00	R22	2, 4
N Corpus Christi	NG14-03	880	A	1,324.760000	\$100.00	7	\$132,500	\$11.00	R22	2, 4
N Corpus Christi	NG14-03	912	A	1,188.660000	\$25.00	5	\$29,725	\$7.00	RS20	2, 4
N Corpus Christi	NG14-03	913	A	5,760.000000	\$25.00	5	\$144,000	\$11.00	RS21	2, 4
N Corpus Christi	NG14-03	914	A	5,760.000000	\$25.00	5	\$144,000	\$11.00	RS21	2, 4
N Corpus Christi	NG14-03	915	A	5,760.000000	\$25.00	5	\$144,000	\$11.00	RS21	2, 4
N Corpus Christi	NG14-03	916	A	5,760.000000	\$100.00	5	\$576,000	\$11.00	R21	2, 4
N Corpus Christi	NG14-03	917	A	5,760.000000	\$100.00	5	\$576,000	\$11.00	R21	2, 4
N Corpus Christi	NG14-03	918	A	5,760.000000	\$100.00	5	\$576,000	\$11.00	R21	2, 4
N Corpus Christi	NG14-03	919	A	5,760.000000	\$100.00	5	\$576,000	\$11.00	R21	2, 4
N Corpus Christi	NG14-03	920	A	5,760.000000	\$100.00	5	\$576,000	\$11.00	R21	2, 4
N Corpus Christi	NG14-03	921	A	5,760.000000	\$100.00	5	\$576,000	\$11.00	R21	2, 4
N Corpus Christi	NG14-03	922	A	5,760.000000	\$100.00	5	\$576,000	\$11.00	R21	2, 4
N Corpus Christi	NG14-03	923	A	5,760.000000	\$100.00	7	\$576,000	\$11.00	R22	2, 4
N Corpus Christi	NG14-03	924	A	1,599.700000	\$100.00	7	\$160,000	\$11.00	R22	2, 4
N Corpus Christi	NG14-03	956	A	1,165.610000	\$25.00	5	\$29,150	\$7.00	RS20	2, 4

UNITED STATES DEPARTMENT OF THE INTERIOR  
 BUREAU OF OCEAN ENERGY MANAGEMENT  
 GULF OF MEXICO REGION  
*List of Blocks Available for Leasing*

SALE: 246  
 07-JUL-2015  
 PAGE: 80

Sale Number: 246

L Map/Official Protraction Diagram (OPD) Name	Map/OPD Number	Block Number	A / P	Available Federal Acreage	Minimum Bid Per Acre	Lease Term	Minimum Bid Per Block	Rent Per Acre	Bid System	Stipulation(s)
N Corpus Christi	NG14-03	957	A	5,760.000000	\$25.00	5	\$144,000	\$11.00	RS21	2, 4
N Corpus Christi	NG14-03	958	A	5,760.000000	\$25.00	5	\$144,000	\$11.00	RS21	2, 4
N Corpus Christi	NG14-03	959	A	5,760.000000	\$25.00	5	\$144,000	\$11.00	RS21	2, 4
N Corpus Christi	NG14-03	960	A	5,760.000000	\$100.00	5	\$576,000	\$11.00	R21	2, 4
N Corpus Christi	NG14-03	961	A	5,760.000000	\$100.00	5	\$576,000	\$11.00	R21	2, 4
N Corpus Christi	NG14-03	962	A	5,760.000000	\$100.00	5	\$576,000	\$11.00	R21	2, 4
N Corpus Christi	NG14-03	963	A	5,760.000000	\$100.00	5	\$576,000	\$11.00	R21	2, 4
N Corpus Christi	NG14-03	964	A	5,760.000000	\$100.00	7	\$576,000	\$11.00	R22	2, 4
N Corpus Christi	NG14-03	965	A	5,760.000000	\$100.00	7	\$576,000	\$11.00	R22	2, 4
N Corpus Christi	NG14-03	966	A	5,760.000000	\$100.00	7	\$576,000	\$11.00	R22	2, 4
N Corpus Christi	NG14-03	967	A	5,760.000000	\$100.00	7	\$576,000	\$11.00	R22	2, 4
N Corpus Christi	NG14-03	968	A	1,874.240000	\$100.00	7	\$187,500	\$11.00	R22	2, 4
N Corpus Christi	NG14-03	1000	A	1,142.740000	\$25.00	5	\$28,575	\$7.00	RS20	2, 4
N Corpus Christi	NG14-03	1001	A	5,760.000000	\$25.00	5	\$144,000	\$11.00	RS21	2, 4
N Corpus Christi	NG14-03	1002	A	5,760.000000	\$25.00	5	\$144,000	\$11.00	RS21	2, 4
N Corpus Christi	NG14-03	1003	A	5,760.000000	\$100.00	5	\$576,000	\$11.00	R21	2, 4
N Corpus Christi	NG14-03	1004	A	5,760.000000	\$100.00	5	\$576,000	\$11.00	R21	2, 4
N Corpus Christi	NG14-03	1005	A	5,760.000000	\$100.00	5	\$576,000	\$11.00	R21	2, 4
N Corpus Christi	NG14-03	1006	A	5,760.000000	\$100.00	5	\$576,000	\$11.00	R21	2, 4
N Corpus Christi	NG14-03	1007	A	5,760.000000	\$100.00	5	\$576,000	\$11.00	R21	2, 4
N Corpus Christi	NG14-03	1008	A	5,760.000000	\$100.00	7	\$576,000	\$11.00	R22	2, 4
N Corpus Christi	NG14-03	1009	A	5,760.000000	\$100.00	7	\$576,000	\$11.00	R22	2, 4
N Corpus Christi	NG14-03	1010	A	5,760.000000	\$100.00	7	\$576,000	\$11.00	R22	2, 4
N Corpus Christi	NG14-03	1011	A	5,760.000000	\$100.00	7	\$576,000	\$11.00	R22	2, 4
N Corpus Christi	NG14-03	1012	A	2,148.360000	\$100.00	7	\$214,900	\$11.00	R22	2, 4
N East Breaks	NG15-01	61	A	679.660000	\$25.00	5	\$17,000	\$7.00	RS20	2, 4
N East Breaks	NG15-01	62	A	836.680000	\$25.00	5	\$20,925	\$7.00	RS20	2, 4
N East Breaks	NG15-01	63	A	545.450000	\$25.00	5	\$13,650	\$7.00	RS20	2, 4
N East Breaks	NG15-01	64	A	254.120000	\$25.00	5	\$6,375	\$7.00	RS20	2, 4
N East Breaks	NG15-01	65	A	20.170000	\$25.00	5	\$525	\$7.00	RS20	2, 4
N East Breaks	NG15-01	73	A	2,033.130000	\$25.00	5	\$50,850	\$7.00	RS20	2, 4

UNITED STATES DEPARTMENT OF THE INTERIOR  
 BUREAU OF OCEAN ENERGY MANAGEMENT  
 GULF OF MEXICO REGION  
*List of Blocks Available for Leasing*

SALE: 246  
 07-JUL-2015  
 PAGE: 81

Sale Number: 246

L Map/Official Protraction Diagram (OPD) Name	Map/OPD Number	Block Number	A / P	Available Federal Acreage	Minimum Bid Per Acre	Lease Term	Minimum Bid Per Block	Rent Per Acre	Bid System	Stipulation(s)
N East Breaks	NG15-01	74	A	3,100.640000	\$25.00	5	\$77,525	\$7.00	RS20	2, 4
N East Breaks	NG15-01	75	A	1,129.750000	\$25.00	5	\$28,250	\$7.00	RS20	2, 4
N East Breaks	NG15-01	102	A	1,329.900000	\$25.00	5	\$33,250	\$7.00	RS20	2, 4
N East Breaks	NG15-01	103	A	1,702.440000	\$25.00	5	\$42,575	\$7.00	RS20	2, 4
N East Breaks	NG15-01	104	A	1,411.670000	\$25.00	5	\$35,300	\$7.00	RS20	2, 4
N East Breaks	NG15-01	105	A	4,205.500000	\$25.00	5	\$105,150	\$11.00	RS21	2, 4
N East Breaks	NG15-01	106	A	5,760.000000	\$25.00	5	\$144,000	\$11.00	RS21	2, 4
N East Breaks	NG15-01	107	A	5,760.000000	\$25.00	5	\$144,000	\$11.00	RS21	2, 4
N East Breaks	NG15-01	108	A	5,760.000000	\$25.00	5	\$144,000	\$11.00	RS21	2, 4
N East Breaks	NG15-01	109	A	5,702.530000	\$25.00	5	\$142,575	\$11.00	RS21	2, 4
N East Breaks	NG15-01	110	A	5,431.150000	\$25.00	5	\$135,800	\$11.00	RS21	2, 4
N East Breaks	NG15-01	111	A	5,139.500000	\$25.00	5	\$128,500	\$11.00	RS21	2, 4
N East Breaks	NG15-01	114	A	4,263.950000	\$25.00	5	\$106,600	\$11.00	RS21	2, 4
N East Breaks	NG15-01	116	A	3,679.720000	\$25.00	5	\$92,000	\$11.00	RS21	2, 4
N East Breaks	NG15-01	117	A	4,927.440000	\$25.00	5	\$123,200	\$11.00	RS21	2, 4
N East Breaks	NG15-01	118	A	5,760.000000	\$25.00	5	\$144,000	\$11.00	RS21	2, 4
N East Breaks	NG15-01	119	A	3,846.840000	\$25.00	5	\$96,175	\$11.00	RS21	2, 4
N East Breaks	NG15-01	120	A	2,509.990000	\$25.00	5	\$62,750	\$7.00	RS20	2, 4
N East Breaks	NG15-01	121	A	2,217.290000	\$25.00	5	\$55,450	\$7.00	RS20	1, 4
N East Breaks	NG15-01	122	A	1,924.480000	\$25.00	5	\$48,125	\$7.00	RS20	1, 4
N East Breaks	NG15-01	123	A	1,631.570000	\$25.00	5	\$40,800	\$7.00	RS20	1, 4
N East Breaks	NG15-01	124	A	1,338.550000	\$25.00	5	\$33,475	\$7.00	RS20	1, 4
N East Breaks	NG15-01	125	A	1,045.420000	\$25.00	5	\$26,150	\$7.00	RS20	4
N East Breaks	NG15-01	126	A	752.180000	\$25.00	5	\$18,825	\$11.00	RS21	4
N East Breaks	NG15-01	127	A	458.830000	\$25.00	5	\$11,475	\$11.00	RS21	4
N East Breaks	NG15-01	129	A	.590000	\$25.00	5	\$25	\$7.00	RS20	4
N East Breaks	NG15-01	144	A	1,823.700000	\$25.00	5	\$45,600	\$7.00	RS20	2, 4
N East Breaks	NG15-01	145	A	2,276.310000	\$25.00	5	\$56,925	\$7.00	RS20	2, 4
N East Breaks	NG15-01	146	A	4,688.810000	\$25.00	5	\$117,225	\$11.00	RS21	2, 4
N East Breaks	NG15-01	147	A	5,760.000000	\$25.00	5	\$144,000	\$11.00	RS21	2, 4
N East Breaks	NG15-01	148	A	5,760.000000	\$25.00	5	\$144,000	\$11.00	RS21	2, 4

UNITED STATES DEPARTMENT OF THE INTERIOR  
 BUREAU OF OCEAN ENERGY MANAGEMENT  
 GULF OF MEXICO REGION  
*List of Blocks Available for Leasing*

SALE: 246  
 07-JUL-2015  
 PAGE: 82

Sale Number: 246

L Map/Official Protraction Diagram (OPD) Name	Map/OPD Number	Block Number	A / P	Available Federal Acreage	Minimum Bid Per Acre	Lease Term	Minimum Bid Per Block	Rent Per Acre	Bid System	Stipulation(s)
N East Breaks	NG15-01	149	A	5,760.000000	\$25.00	5	\$144,000	\$11.00	RS21	2, 4
N East Breaks	NG15-01	150	A	5,760.000000	\$25.00	5	\$144,000	\$11.00	RS21	2, 4
N East Breaks	NG15-01	151	A	5,760.000000	\$25.00	5	\$144,000	\$11.00	RS21	2, 4
N East Breaks	NG15-01	152	A	5,760.000000	\$100.00	5	\$576,000	\$11.00	R21	2, 4
N East Breaks	NG15-01	153	A	5,760.000000	\$100.00	5	\$576,000	\$11.00	R21	2, 4
N East Breaks	NG15-01	154	A	5,760.000000	\$100.00	5	\$576,000	\$11.00	R21	2, 4
N East Breaks	NG15-01	155	A	5,760.000000	\$100.00	5	\$576,000	\$11.00	R21	2, 4
N East Breaks	NG15-01	162	A	5,760.000000	\$25.00	5	\$144,000	\$11.00	RS21	2, 4
N East Breaks	NG15-01	163	A	5,760.000000	\$25.00	5	\$144,000	\$11.00	RS21	2, 4
N East Breaks	NG15-01	164	A	5,760.000000	\$25.00	5	\$144,000	\$11.00	RS21	4
N East Breaks	NG15-01	166	A	5,760.000000	\$25.00	5	\$144,000	\$11.00	RS21	1, 4
N East Breaks	NG15-01	167	A	5,760.000000	\$25.00	5	\$144,000	\$11.00	RS21	1, 4
N East Breaks	NG15-01	168	A	5,760.000000	\$25.00	5	\$144,000	\$11.00	RS21	1, 4
N East Breaks	NG15-01	169	A	5,760.000000	\$25.00	5	\$144,000	\$11.00	RS21	4
N East Breaks	NG15-01	170	A	5,760.000000	\$100.00	5	\$576,000	\$11.00	R21	4
N East Breaks	NG15-01	171	A	5,760.000000	\$100.00	5	\$576,000	\$11.00	R21	4
N East Breaks	NG15-01	173	A	5,631.220000	\$25.00	5	\$140,800	\$11.00	RS21	1, 4
N East Breaks	NG15-01	180	A	2.790000	\$25.00	5	\$75	\$7.00	RS20	2, 4
N East Breaks	NG15-01	185	A	3,378.780000	\$25.00	5	\$84,475	\$7.00	RS20	2, 4
N East Breaks	NG15-01	186	A	4,206.950000	\$25.00	5	\$105,175	\$7.00	RS20	2, 4
N East Breaks	NG15-01	187	A	3,952.790000	\$25.00	5	\$98,825	\$11.00	RS21	2, 4
N East Breaks	NG15-01	188	A	5,247.490000	\$25.00	5	\$131,200	\$11.00	RS21	2, 4
N East Breaks	NG15-01	189	A	5,760.000000	\$25.00	5	\$144,000	\$11.00	RS21	2, 4
N East Breaks	NG15-01	190	A	5,760.000000	\$100.00	5	\$576,000	\$11.00	R21	2, 4
N East Breaks	NG15-01	191	A	5,760.000000	\$100.00	5	\$576,000	\$11.00	R21	2, 4
N East Breaks	NG15-01	192	A	5,760.000000	\$100.00	5	\$576,000	\$11.00	R21	2, 4
N East Breaks	NG15-01	193	A	5,760.000000	\$100.00	5	\$576,000	\$11.00	R21	2, 4
N East Breaks	NG15-01	194	A	5,760.000000	\$100.00	5	\$576,000	\$11.00	R21	2, 4
N East Breaks	NG15-01	195	A	5,760.000000	\$100.00	5	\$576,000	\$11.00	R21	2, 4
N East Breaks	NG15-01	196	A	5,760.000000	\$100.00	5	\$576,000	\$11.00	R21	2, 4
N East Breaks	NG15-01	197	A	5,760.000000	\$100.00	5	\$576,000	\$11.00	R21	2, 4

UNITED STATES DEPARTMENT OF THE INTERIOR  
 BUREAU OF OCEAN ENERGY MANAGEMENT  
 GULF OF MEXICO REGION  
*List of Blocks Available for Leasing*

SALE: 246  
 07-JUL-2015  
 PAGE: 83

Sale Number: 246

L Map/Official Protraction Diagram (OPD) Name	Map/OPD Number	Block Number	A / P	Available Federal Acreage	Minimum Bid Per Acre	Lease Term	Minimum Bid Per Block	Rent Per Acre	Bid System	Stipulation(s)
N East Breaks	NG15-01	198	A	5,760.000000	\$100.00	5	\$576,000	\$11.00	R21	2, 4
N East Breaks	NG15-01	199	A	5,760.000000	\$100.00	5	\$576,000	\$11.00	R21	2, 4
N East Breaks	NG15-01	200	A	5,760.000000	\$100.00	5	\$576,000	\$11.00	R21	2, 4
N East Breaks	NG15-01	201	A	5,760.000000	\$100.00	5	\$576,000	\$11.00	R21	2, 4
N East Breaks	NG15-01	202	A	5,760.000000	\$100.00	5	\$576,000	\$11.00	R21	2, 4
N East Breaks	NG15-01	203	A	5,760.000000	\$100.00	5	\$576,000	\$11.00	R21	2, 4
N East Breaks	NG15-01	204	A	5,760.000000	\$100.00	5	\$576,000	\$11.00	R21	2, 4
N East Breaks	NG15-01	205	A	5,760.000000	\$100.00	5	\$576,000	\$11.00	R21	2, 4
N East Breaks	NG15-01	206	A	5,760.000000	\$25.00	5	\$144,000	\$11.00	RS21	2, 4
N East Breaks	NG15-01	207	A	5,760.000000	\$25.00	5	\$144,000	\$11.00	RS21	2, 4
N East Breaks	NG15-01	208	A	5,760.000000	\$100.00	5	\$576,000	\$11.00	R21	4
N East Breaks	NG15-01	210	A	5,760.000000	\$100.00	5	\$576,000	\$11.00	R21	4
N East Breaks	NG15-01	211	A	5,760.000000	\$100.00	5	\$576,000	\$11.00	R21	4
N East Breaks	NG15-01	212	A	5,760.000000	\$25.00	5	\$144,000	\$11.00	RS21	4
N East Breaks	NG15-01	213	A	5,760.000000	\$25.00	5	\$144,000	\$11.00	RS21	4
N East Breaks	NG15-01	214	A	5,760.000000	\$100.00	5	\$576,000	\$11.00	R21	4
N East Breaks	NG15-01	215	A	5,760.000000	\$100.00	5	\$576,000	\$11.00	R21	4
N East Breaks	NG15-01	216	A	5,760.000000	\$25.00	5	\$144,000	\$11.00	RS21	4
N East Breaks	NG15-01	217	A	5,760.000000	\$25.00	5	\$144,000	\$11.00	RS21	1, 4
N East Breaks	NG15-01	223	A	157.040000	\$25.00	5	\$3,950	\$7.00	RS20	2, 4
N East Breaks	NG15-01	224	A	4,619.000000	\$25.00	5	\$115,475	\$11.00	RS21	2, 4
N East Breaks	NG15-01	225	A	5,470.310000	\$25.00	5	\$136,775	\$11.00	RS21	2, 4
N East Breaks	NG15-01	226	A	5,216.000000	\$25.00	5	\$130,400	\$11.00	RS21	2, 4
N East Breaks	NG15-01	227	A	4,961.750000	\$25.00	5	\$124,050	\$11.00	RS21	2, 4
N East Breaks	NG15-01	228	A	4,707.560000	\$25.00	5	\$117,700	\$11.00	RS21	2, 4
N East Breaks	NG15-01	229	A	5,500.030000	\$100.00	5	\$550,100	\$11.00	R21	2, 4
N East Breaks	NG15-01	230	A	5,760.000000	\$100.00	5	\$576,000	\$11.00	R21	2, 4
N East Breaks	NG15-01	231	A	5,760.000000	\$100.00	5	\$576,000	\$11.00	R21	2, 4
N East Breaks	NG15-01	232	A	5,760.000000	\$100.00	5	\$576,000	\$11.00	R21	2, 4
N East Breaks	NG15-01	233	A	5,760.000000	\$100.00	5	\$576,000	\$11.00	R21	2, 4
N East Breaks	NG15-01	234	A	5,760.000000	\$100.00	5	\$576,000	\$11.00	R21	2, 4



UNITED STATES DEPARTMENT OF THE INTERIOR  
 BUREAU OF OCEAN ENERGY MANAGEMENT  
 GULF OF MEXICO REGION

SALE: 246  
 07-JUL-2015  
 PAGE: 84

Sale Number: 246

*List of Blocks Available for Leasing*

L	Map/Official Protraction Diagram (OPD) Name	Map/OPD Number	Block Number	A / P	Available Federal Acreage	Minimum Bid Per Acre	Lease Term	Minimum Bid Per Block	Rent Per Acre	Bid System	Stipulation(s)
N	East Breaks	NG15-01	235	A	5,760.000000	\$100.00	5	\$576,000	\$11.00	R21	2, 4
N	East Breaks	NG15-01	236	A	5,760.000000	\$100.00	5	\$576,000	\$11.00	R21	2, 4
N	East Breaks	NG15-01	237	A	5,760.000000	\$100.00	5	\$576,000	\$11.00	R21	2, 4
N	East Breaks	NG15-01	238	A	5,760.000000	\$100.00	5	\$576,000	\$11.00	R21	2, 4
N	East Breaks	NG15-01	239	A	5,760.000000	\$100.00	5	\$576,000	\$11.00	R21	2, 4
N	East Breaks	NG15-01	240	A	5,760.000000	\$100.00	5	\$576,000	\$11.00	R21	2, 4
N	East Breaks	NG15-01	241	A	5,760.000000	\$100.00	5	\$576,000	\$11.00	R21	2, 4
N	East Breaks	NG15-01	242	A	5,760.000000	\$100.00	5	\$576,000	\$11.00	R21	2, 4
N	East Breaks	NG15-01	243	A	5,760.000000	\$100.00	5	\$576,000	\$11.00	R21	2, 4
N	East Breaks	NG15-01	244	A	5,760.000000	\$100.00	5	\$576,000	\$11.00	R21	2, 4
N	East Breaks	NG15-01	245	A	5,760.000000	\$100.00	5	\$576,000	\$11.00	R21	2, 4
N	East Breaks	NG15-01	246	A	5,760.000000	\$100.00	5	\$576,000	\$11.00	R21	2, 4
N	East Breaks	NG15-01	247	A	5,760.000000	\$100.00	5	\$576,000	\$11.00	R21	2, 4
N	East Breaks	NG15-01	248	A	5,760.000000	\$100.00	5	\$576,000	\$11.00	R21	2, 4
N	East Breaks	NG15-01	249	A	5,760.000000	\$100.00	5	\$576,000	\$11.00	R21	2, 4
N	East Breaks	NG15-01	250	A	5,760.000000	\$25.00	5	\$144,000	\$11.00	RS21	2, 4
N	East Breaks	NG15-01	251	A	5,760.000000	\$100.00	5	\$576,000	\$11.00	R21	2, 4
N	East Breaks	NG15-01	253	A	5,760.000000	\$100.00	5	\$576,000	\$11.00	R21	4
N	East Breaks	NG15-01	254	A	5,760.000000	\$100.00	5	\$576,000	\$11.00	R21	4
N	East Breaks	NG15-01	255	A	5,760.000000	\$100.00	5	\$576,000	\$11.00	R21	4
N	East Breaks	NG15-01	256	A	5,760.000000	\$100.00	5	\$576,000	\$11.00	R21	4
N	East Breaks	NG15-01	257	A	5,760.000000	\$100.00	5	\$576,000	\$11.00	R21	4
N	East Breaks	NG15-01	258	A	5,760.000000	\$100.00	5	\$576,000	\$11.00	R21	4
N	East Breaks	NG15-01	259	A	5,760.000000	\$100.00	5	\$576,000	\$11.00	R21	4
N	East Breaks	NG15-01	260	A	5,760.000000	\$25.00	5	\$144,000	\$11.00	RS21	4
N	East Breaks	NG15-01	261	A	5,760.000000	\$100.00	5	\$576,000	\$11.00	R21	4
N	East Breaks	NG15-01	265	A	608.620000	\$25.00	5	\$15,225	\$7.00	RS20	2, 4
N	East Breaks	NG15-01	266	A	455.460000	\$25.00	5	\$11,400	\$7.00	RS20	2, 4
N	East Breaks	NG15-01	267	A	4,962.470000	\$25.00	5	\$124,075	\$7.00	RS20	2, 4
N	East Breaks	NG15-01	268	A	5,760.000000	\$25.00	5	\$144,000	\$11.00	RS21	2, 4
N	East Breaks	NG15-01	269	A	5,760.000000	\$100.00	5	\$576,000	\$11.00	R21	2, 4

UNITED STATES DEPARTMENT OF THE INTERIOR  
 BUREAU OF OCEAN ENERGY MANAGEMENT  
 GULF OF MEXICO REGION  
*List of Blocks Available for Leasing*

SALE: 246  
 07-JUL-2015  
 PAGE: 85

Sale Number: 246

L Map/Official Protraction Diagram (OPD) Name	Map/OPD Number	Block Number	A / P	Available Federal Acreage	Minimum Bid Per Acre	Lease Term	Minimum Bid Per Block	Rent Per Acre	Bid System	Stipulation(s)
N East Breaks	NG15-01	270	A	5,760.000000	\$100.00	5	\$576,000	\$11.00	R21	2, 4
N East Breaks	NG15-01	271	A	5,760.000000	\$100.00	5	\$576,000	\$11.00	R21	2, 4
N East Breaks	NG15-01	272	A	5,760.000000	\$100.00	5	\$576,000	\$11.00	R21	2, 4
N East Breaks	NG15-01	273	A	5,760.000000	\$100.00	5	\$576,000	\$11.00	R21	2, 4
N East Breaks	NG15-01	274	A	5,760.000000	\$100.00	5	\$576,000	\$11.00	R21	2, 4
N East Breaks	NG15-01	275	A	5,760.000000	\$100.00	5	\$576,000	\$11.00	R21	2, 4
N East Breaks	NG15-01	276	A	5,760.000000	\$100.00	5	\$576,000	\$11.00	R21	2, 4
N East Breaks	NG15-01	277	A	5,760.000000	\$100.00	5	\$576,000	\$11.00	R21	2, 4
N East Breaks	NG15-01	278	A	5,760.000000	\$100.00	5	\$576,000	\$11.00	R21	2, 4
N East Breaks	NG15-01	279	A	5,760.000000	\$100.00	5	\$576,000	\$11.00	R21	2, 4
N East Breaks	NG15-01	280	A	5,760.000000	\$100.00	5	\$576,000	\$11.00	R21	2, 4
N East Breaks	NG15-01	281	A	5,760.000000	\$100.00	5	\$576,000	\$11.00	R21	2, 4
N East Breaks	NG15-01	282	A	5,760.000000	\$100.00	5	\$576,000	\$11.00	R21	2, 4
N East Breaks	NG15-01	283	A	5,760.000000	\$100.00	5	\$576,000	\$11.00	R21	2, 4
N East Breaks	NG15-01	286	A	5,760.000000	\$100.00	5	\$576,000	\$11.00	R21	2, 4
N East Breaks	NG15-01	287	A	5,760.000000	\$100.00	5	\$576,000	\$11.00	R21	2, 4
N East Breaks	NG15-01	288	A	5,760.000000	\$100.00	5	\$576,000	\$11.00	R21	2, 4
N East Breaks	NG15-01	289	A	5,760.000000	\$100.00	5	\$576,000	\$11.00	R21	2, 4
N East Breaks	NG15-01	290	A	5,760.000000	\$100.00	5	\$576,000	\$11.00	R21	2, 4
N East Breaks	NG15-01	291	A	5,760.000000	\$100.00	5	\$576,000	\$11.00	R21	2, 4
N East Breaks	NG15-01	292	A	5,760.000000	\$100.00	5	\$576,000	\$11.00	R21	2, 4
N East Breaks	NG15-01	293	A	5,760.000000	\$100.00	5	\$576,000	\$11.00	R21	2, 4
N East Breaks	NG15-01	294	A	5,760.000000	\$100.00	5	\$576,000	\$11.00	R21	2, 4
N East Breaks	NG15-01	295	A	5,760.000000	\$100.00	5	\$576,000	\$11.00	R21	4
N East Breaks	NG15-01	296	A	5,760.000000	\$100.00	5	\$576,000	\$11.00	R21	4
N East Breaks	NG15-01	297	A	5,760.000000	\$100.00	5	\$576,000	\$11.00	R21	4
N East Breaks	NG15-01	298	A	5,760.000000	\$100.00	5	\$576,000	\$11.00	R21	4
N East Breaks	NG15-01	299	A	5,760.000000	\$100.00	5	\$576,000	\$11.00	R21	4
N East Breaks	NG15-01	300	A	5,760.000000	\$100.00	5	\$576,000	\$11.00	R21	4
N East Breaks	NG15-01	301	A	5,760.000000	\$100.00	5	\$576,000	\$11.00	R21	4
N East Breaks	NG15-01	302	A	5,760.000000	\$100.00	5	\$576,000	\$11.00	R21	4

UNITED STATES DEPARTMENT OF THE INTERIOR  
 BUREAU OF OCEAN ENERGY MANAGEMENT  
 GULF OF MEXICO REGION  
*List of Blocks Available for Leasing*

SALE: 246  
 07-JUL-2015  
 PAGE: 86

Sale Number: 246

L Map/Official Protraction Diagram (OPD) Name	Map/OPD Number	Block Number	A / P	Available Federal Acreage	Minimum Bid Per Acre	Lease Term	Minimum Bid Per Block	Rent Per Acre	Bid System	Stipulation(s)
N East Breaks	NG15-01	303	A	5,760.000000	\$100.00	5	\$576,000	\$11.00	R21	4
N East Breaks	NG15-01	304	A	5,760.000000	\$100.00	5	\$576,000	\$11.00	R21	4
N East Breaks	NG15-01	305	A	5,760.000000	\$100.00	5	\$576,000	\$11.00	R21	4
N East Breaks	NG15-01	309	A	5,260.690000	\$25.00	5	\$131,525	\$11.00	RS21	2, 4
N East Breaks	NG15-01	310	A	5,760.000000	\$25.00	5	\$144,000	\$11.00	RS21	2, 4
N East Breaks	NG15-01	311	A	5,760.000000	\$25.00	5	\$144,000	\$11.00	RS21	2, 4
N East Breaks	NG15-01	312	A	5,760.000000	\$25.00	5	\$144,000	\$11.00	RS21	2, 4
N East Breaks	NG15-01	313	A	5,760.000000	\$100.00	5	\$576,000	\$11.00	R21	2, 4
N East Breaks	NG15-01	314	A	5,760.000000	\$100.00	5	\$576,000	\$11.00	R21	2, 4
N East Breaks	NG15-01	315	A	5,760.000000	\$100.00	5	\$576,000	\$11.00	R21	2, 4
N East Breaks	NG15-01	316	A	5,760.000000	\$100.00	5	\$576,000	\$11.00	R21	2, 4
N East Breaks	NG15-01	317	A	5,760.000000	\$100.00	5	\$576,000	\$11.00	R21	2, 4
N East Breaks	NG15-01	318	A	5,760.000000	\$100.00	5	\$576,000	\$11.00	R21	2, 4
N East Breaks	NG15-01	319	A	5,760.000000	\$100.00	5	\$576,000	\$11.00	R21	2, 4
N East Breaks	NG15-01	320	A	5,760.000000	\$100.00	5	\$576,000	\$11.00	R21	2, 4
N East Breaks	NG15-01	321	A	5,760.000000	\$100.00	5	\$576,000	\$11.00	R21	2, 4
N East Breaks	NG15-01	322	A	5,760.000000	\$100.00	5	\$576,000	\$11.00	R21	2, 4
N East Breaks	NG15-01	323	A	5,760.000000	\$100.00	5	\$576,000	\$11.00	R21	2, 4
N East Breaks	NG15-01	324	A	5,760.000000	\$100.00	5	\$576,000	\$11.00	R21	2, 4
N East Breaks	NG15-01	325	A	5,760.000000	\$100.00	5	\$576,000	\$11.00	R21	2, 4
N East Breaks	NG15-01	326	A	5,760.000000	\$100.00	5	\$576,000	\$11.00	R21	2, 4
N East Breaks	NG15-01	327	A	5,760.000000	\$100.00	5	\$576,000	\$11.00	R21	2, 4
N East Breaks	NG15-01	330	A	5,760.000000	\$100.00	5	\$576,000	\$11.00	R21	2, 4
N East Breaks	NG15-01	331	A	5,760.000000	\$100.00	5	\$576,000	\$11.00	R21	2, 4
N East Breaks	NG15-01	332	A	5,760.000000	\$100.00	5	\$576,000	\$11.00	R21	2, 4
N East Breaks	NG15-01	333	A	5,760.000000	\$100.00	5	\$576,000	\$11.00	R21	2, 4
N East Breaks	NG15-01	334	A	5,760.000000	\$100.00	5	\$576,000	\$11.00	R21	2, 4
N East Breaks	NG15-01	335	A	5,760.000000	\$100.00	5	\$576,000	\$11.00	R21	2, 4
N East Breaks	NG15-01	336	A	5,760.000000	\$100.00	5	\$576,000	\$11.00	R21	2, 4
N East Breaks	NG15-01	337	A	5,760.000000	\$100.00	5	\$576,000	\$11.00	R21	2, 4
Y East Breaks	NG15-01	338	A	5,760.000000	\$100.00	5	\$576,000	\$11.00	R21	2, 4

UNITED STATES DEPARTMENT OF THE INTERIOR  
 BUREAU OF OCEAN ENERGY MANAGEMENT  
 GULF OF MEXICO REGION  
*List of Blocks Available for Leasing*

SALE: 246  
 07-JUL-2015  
 PAGE: 87

Sale Number: 246

L Map/Official Protraction Diagram (OPD) Name	Map/OPD Number	Block Number	A / P	Available Federal Acreage	Minimum Bid Per Acre	Lease Term	Minimum Bid Per Block	Rent Per Acre	Bid System	Stipulation(s)
N East Breaks	NG15-01	339	A	5,760.000000	\$100.00	5	\$576,000	\$11.00	R21	4
Y East Breaks	NG15-01	340	A	5,760.000000	\$100.00	5	\$576,000	\$11.00	R21	4
Y East Breaks	NG15-01	341	A	5,760.000000	\$100.00	5	\$576,000	\$11.00	R21	4
N East Breaks	NG15-01	342	A	5,760.000000	\$100.00	5	\$576,000	\$11.00	R21	4
N East Breaks	NG15-01	343	A	5,760.000000	\$100.00	5	\$576,000	\$11.00	R21	4
N East Breaks	NG15-01	344	A	5,760.000000	\$100.00	7	\$576,000	\$11.00	R22	4
N East Breaks	NG15-01	345	A	5,760.000000	\$100.00	7	\$576,000	\$11.00	R22	4
N East Breaks	NG15-01	346	A	5,760.000000	\$100.00	5	\$576,000	\$11.00	R21	4
N East Breaks	NG15-01	347	A	5,760.000000	\$100.00	5	\$576,000	\$11.00	R21	4
N East Breaks	NG15-01	348	A	5,760.000000	\$100.00	5	\$576,000	\$11.00	R21	4
N East Breaks	NG15-01	349	A	5,760.000000	\$100.00	5	\$576,000	\$11.00	R21	4
N East Breaks	NG15-01	353	A	5,760.000000	\$25.00	5	\$144,000	\$11.00	RS21	2, 4
N East Breaks	NG15-01	354	A	5,760.000000	\$100.00	5	\$576,000	\$11.00	R21	2, 4
N East Breaks	NG15-01	355	A	5,760.000000	\$100.00	5	\$576,000	\$11.00	R21	2, 4
N East Breaks	NG15-01	356	A	5,760.000000	\$100.00	5	\$576,000	\$11.00	R21	2, 4
N East Breaks	NG15-01	357	A	5,760.000000	\$100.00	5	\$576,000	\$11.00	R21	2, 4
N East Breaks	NG15-01	358	A	5,760.000000	\$100.00	5	\$576,000	\$11.00	R21	2, 4
N East Breaks	NG15-01	359	A	5,760.000000	\$100.00	5	\$576,000	\$11.00	R21	2, 4
N East Breaks	NG15-01	363	A	5,760.000000	\$100.00	5	\$576,000	\$11.00	R21	2, 4
N East Breaks	NG15-01	364	A	5,760.000000	\$100.00	7	\$576,000	\$11.00	R22	2, 4
N East Breaks	NG15-01	365	A	5,760.000000	\$100.00	7	\$576,000	\$11.00	R22	2, 4
N East Breaks	NG15-01	366	A	5,760.000000	\$100.00	7	\$576,000	\$11.00	R22	2, 4
Y East Breaks	NG15-01	369	A	5,760.000000	\$100.00	7	\$576,000	\$11.00	R22	2, 4
N East Breaks	NG15-01	370	A	5,760.000000	\$100.00	7	\$576,000	\$11.00	R22	2, 4
N East Breaks	NG15-01	371	A	5,760.000000	\$100.00	7	\$576,000	\$11.00	R22	2, 4
N East Breaks	NG15-01	375	A	5,760.000000	\$100.00	5	\$576,000	\$11.00	R21	2, 4
N East Breaks	NG15-01	376	A	5,760.000000	\$100.00	5	\$576,000	\$11.00	R21	2, 4
N East Breaks	NG15-01	377	A	5,760.000000	\$100.00	5	\$576,000	\$11.00	R21	2, 4
N East Breaks	NG15-01	378	A	5,760.000000	\$100.00	5	\$576,000	\$11.00	R21	2, 4
N East Breaks	NG15-01	379	A	5,760.000000	\$100.00	7	\$576,000	\$11.00	R22	2, 4
N East Breaks	NG15-01	380	A	5,760.000000	\$100.00	7	\$576,000	\$11.00	R22	2, 4

UNITED STATES DEPARTMENT OF THE INTERIOR  
 BUREAU OF OCEAN ENERGY MANAGEMENT  
 GULF OF MEXICO REGION  
*List of Blocks Available for Leasing*

SALE: 246  
 07-JUL-2015  
 PAGE: 88

Sale Number: 246

L Map/Official Protraction Diagram (OPD) Name	Map/OPD Number	Block Number	A / P	Available Federal Acreage	Minimum Bid Per Acre	Lease Term	Minimum Bid Per Block	Rent Per Acre	Bid System	Stipulation(s)
N East Breaks	NG15-01	381	A	5,760.000000	\$100.00	7	\$576,000	\$11.00	R22	2, 4
Y East Breaks	NG15-01	382	A	5,760.000000	\$100.00	7	\$576,000	\$11.00	R22	2, 4
N East Breaks	NG15-01	383	A	5,760.000000	\$100.00	5	\$576,000	\$11.00	R21	4
Y East Breaks	NG15-01	384	A	5,760.000000	\$100.00	5	\$576,000	\$11.00	R21	4
N East Breaks	NG15-01	385	A	5,760.000000	\$100.00	5	\$576,000	\$11.00	R21	4
N East Breaks	NG15-01	386	A	5,760.000000	\$100.00	5	\$576,000	\$11.00	R21	4
N East Breaks	NG15-01	387	A	5,760.000000	\$100.00	5	\$576,000	\$11.00	R21	4
N East Breaks	NG15-01	388	A	5,760.000000	\$100.00	7	\$576,000	\$11.00	R22	2, 4
N East Breaks	NG15-01	389	A	5,760.000000	\$100.00	7	\$576,000	\$11.00	R22	2, 4
N East Breaks	NG15-01	390	A	5,760.000000	\$100.00	7	\$576,000	\$11.00	R22	2, 4
N East Breaks	NG15-01	391	A	5,760.000000	\$100.00	5	\$576,000	\$11.00	R21	4
N East Breaks	NG15-01	392	A	5,760.000000	\$100.00	5	\$576,000	\$11.00	R21	4
N East Breaks	NG15-01	393	A	5,760.000000	\$100.00	5	\$576,000	\$11.00	R21	4
N East Breaks	NG15-01	397	A	5,760.000000	\$25.00	5	\$144,000	\$11.00	RS21	2, 4
N East Breaks	NG15-01	398	A	5,760.000000	\$100.00	5	\$576,000	\$11.00	R21	2, 4
N East Breaks	NG15-01	399	A	5,760.000000	\$100.00	5	\$576,000	\$11.00	R21	2, 4
N East Breaks	NG15-01	400	A	5,760.000000	\$100.00	5	\$576,000	\$11.00	R21	2, 4
N East Breaks	NG15-01	401	A	5,760.000000	\$100.00	5	\$576,000	\$11.00	R21	2, 4
N East Breaks	NG15-01	402	A	5,760.000000	\$100.00	5	\$576,000	\$11.00	R21	2, 4
N East Breaks	NG15-01	403	A	5,760.000000	\$100.00	5	\$576,000	\$11.00	R21	2, 4
N East Breaks	NG15-01	407	A	5,760.000000	\$100.00	7	\$576,000	\$11.00	R22	2, 4
N East Breaks	NG15-01	410	A	5,760.000000	\$100.00	7	\$576,000	\$11.00	R22	2, 4
N East Breaks	NG15-01	414	A	5,760.000000	\$100.00	7	\$576,000	\$11.00	R22	2, 4
N East Breaks	NG15-01	422	A	5,760.000000	\$100.00	7	\$576,000	\$11.00	R22	2, 4
N East Breaks	NG15-01	423	A	5,760.000000	\$100.00	7	\$576,000	\$11.00	R22	2, 4
N East Breaks	NG15-01	425	A	5,760.000000	\$100.00	7	\$576,000	\$11.00	R22	2, 4
N East Breaks	NG15-01	426	A	5,760.000000	\$100.00	7	\$576,000	\$11.00	R22	2, 4
N East Breaks	NG15-01	427	A	5,760.000000	\$100.00	7	\$576,000	\$11.00	R22	4
N East Breaks	NG15-01	428	A	5,760.000000	\$100.00	7	\$576,000	\$11.00	R22	4
N East Breaks	NG15-01	431	A	5,760.000000	\$100.00	5	\$576,000	\$11.00	R21	2, 4
N East Breaks	NG15-01	433	A	5,760.000000	\$100.00	7	\$576,000	\$11.00	R22	2, 4



UNITED STATES DEPARTMENT OF THE INTERIOR  
 BUREAU OF OCEAN ENERGY MANAGEMENT  
 GULF OF MEXICO REGION  
*List of Blocks Available for Leasing*

SALE: 246  
 07-JUL-2015  
 PAGE: 89

Sale Number: 246

L Map/Official Protraction Diagram (OPD) Name	Map/OPD Number	Block Number	A / P	Available Federal Acreage	Minimum Bid Per Acre	Lease Term	Minimum Bid Per Block	Rent Per Acre	Bid System	Stipulation(s)
N East Breaks	NG15-01	434	A	5,760.000000	\$100.00	7	\$576,000	\$11.00	R22	2, 4
N East Breaks	NG15-01	435	A	5,760.000000	\$100.00	7	\$576,000	\$11.00	R22	2, 4
N East Breaks	NG15-01	436	A	5,760.000000	\$100.00	5	\$576,000	\$11.00	R21	4
N East Breaks	NG15-01	437	A	5,760.000000	\$100.00	5	\$576,000	\$11.00	R21	4
N East Breaks	NG15-01	441	A	5,760.000000	\$25.00	5	\$144,000	\$11.00	RS21	2, 4
N East Breaks	NG15-01	442	A	5,760.000000	\$100.00	5	\$576,000	\$11.00	R21	2, 4
N East Breaks	NG15-01	443	A	5,760.000000	\$100.00	5	\$576,000	\$11.00	R21	2, 4
N East Breaks	NG15-01	444	A	5,760.000000	\$100.00	5	\$576,000	\$11.00	R21	2, 4
N East Breaks	NG15-01	445	A	5,760.000000	\$100.00	5	\$576,000	\$11.00	R21	2, 4
N East Breaks	NG15-01	446	A	5,760.000000	\$100.00	5	\$576,000	\$11.00	R21	2, 4
N East Breaks	NG15-01	447	A	5,760.000000	\$100.00	5	\$576,000	\$11.00	R21	2, 4
N East Breaks	NG15-01	448	A	5,760.000000	\$100.00	5	\$576,000	\$11.00	R21	2, 4
N East Breaks	NG15-01	449	A	5,760.000000	\$100.00	5	\$576,000	\$11.00	R21	2, 4
N East Breaks	NG15-01	450	A	5,760.000000	\$100.00	7	\$576,000	\$11.00	R22	2, 4
N East Breaks	NG15-01	451	A	5,760.000000	\$100.00	7	\$576,000	\$11.00	R22	2, 4
N East Breaks	NG15-01	452	A	5,760.000000	\$100.00	7	\$576,000	\$11.00	R22	2, 4
N East Breaks	NG15-01	457	A	5,760.000000	\$100.00	7	\$576,000	\$11.00	R22	2, 4
N East Breaks	NG15-01	466	A	5,760.000000	\$100.00	7	\$576,000	\$11.00	R22	2, 4
N East Breaks	NG15-01	467	A	5,760.000000	\$100.00	7	\$576,000	\$11.00	R22	2, 4
N East Breaks	NG15-01	468	A	5,760.000000	\$100.00	7	\$576,000	\$11.00	R22	2, 4
N East Breaks	NG15-01	469	A	5,760.000000	\$100.00	7	\$576,000	\$11.00	R22	2, 4
N East Breaks	NG15-01	474	A	5,760.000000	\$100.00	7	\$576,000	\$11.00	R22	2, 4
N East Breaks	NG15-01	475	A	5,760.000000	\$100.00	7	\$576,000	\$11.00	R22	2, 4
N East Breaks	NG15-01	477	A	5,760.000000	\$100.00	7	\$576,000	\$11.00	R22	2, 4
N East Breaks	NG15-01	478	A	5,760.000000	\$100.00	7	\$576,000	\$11.00	R22	2, 4
N East Breaks	NG15-01	479	A	5,760.000000	\$100.00	7	\$576,000	\$11.00	R22	2, 4
N East Breaks	NG15-01	480	A	5,760.000000	\$100.00	7	\$576,000	\$11.00	R22	4
N East Breaks	NG15-01	481	A	5,760.000000	\$100.00	7	\$576,000	\$11.00	R22	4
N East Breaks	NG15-01	485	A	5,760.000000	\$100.00	5	\$576,000	\$11.00	R21	2, 4
N East Breaks	NG15-01	486	A	5,760.000000	\$100.00	5	\$576,000	\$11.00	R21	2, 4
N East Breaks	NG15-01	487	A	5,760.000000	\$100.00	5	\$576,000	\$11.00	R21	2, 4

UNITED STATES DEPARTMENT OF THE INTERIOR  
 BUREAU OF OCEAN ENERGY MANAGEMENT  
 GULF OF MEXICO REGION  
*List of Blocks Available for Leasing*

SALE: 246  
 07-JUL-2015  
 PAGE: 90

Sale Number: 246

L Map/Official Protraction Diagram (OPD) Name	Map/OPD Number	Block Number	A / P	Available Federal Acreage	Minimum Bid Per Acre	Lease Term	Minimum Bid Per Block	Rent Per Acre	Bid System	Stipulation(s)
N East Breaks	NG15-01	488	A	5,760.000000	\$100.00	5	\$576,000	\$11.00	R21	2, 4
N East Breaks	NG15-01	489	A	5,760.000000	\$100.00	7	\$576,000	\$11.00	R22	2, 4
N East Breaks	NG15-01	490	A	5,760.000000	\$100.00	7	\$576,000	\$11.00	R22	2, 4
N East Breaks	NG15-01	491	A	5,760.000000	\$100.00	7	\$576,000	\$11.00	R22	2, 4
N East Breaks	NG15-01	492	A	5,760.000000	\$100.00	7	\$576,000	\$11.00	R22	2, 4
N East Breaks	NG15-01	495	A	5,760.000000	\$100.00	7	\$576,000	\$11.00	R22	2, 4
N East Breaks	NG15-01	496	A	5,760.000000	\$100.00	7	\$576,000	\$11.00	R22	2, 4
N East Breaks	NG15-01	509	A	5,760.000000	\$100.00	7	\$576,000	\$11.00	R22	2, 4
N East Breaks	NG15-01	510	A	5,760.000000	\$100.00	7	\$576,000	\$11.00	R22	2, 4
N East Breaks	NG15-01	513	A	5,760.000000	\$100.00	7	\$576,000	\$11.00	R22	2, 4
N East Breaks	NG15-01	518	A	5,760.000000	\$100.00	7	\$576,000	\$11.00	R22	2, 4
N East Breaks	NG15-01	519	A	5,760.000000	\$100.00	7	\$576,000	\$11.00	R22	2, 4
N East Breaks	NG15-01	520	A	5,760.000000	\$100.00	7	\$576,000	\$11.00	R22	2, 4
N East Breaks	NG15-01	521	A	5,760.000000	\$100.00	7	\$576,000	\$11.00	R22	2, 4
N East Breaks	NG15-01	522	A	5,760.000000	\$100.00	7	\$576,000	\$11.00	R22	2, 4
N East Breaks	NG15-01	523	A	5,760.000000	\$100.00	7	\$576,000	\$11.00	R22	2, 4
N East Breaks	NG15-01	524	A	5,760.000000	\$100.00	7	\$576,000	\$11.00	R22	4
N East Breaks	NG15-01	525	A	5,760.000000	\$100.00	7	\$576,000	\$11.00	R22	4
N East Breaks	NG15-01	529	A	5,760.000000	\$100.00	5	\$576,000	\$11.00	R21	2, 4
N East Breaks	NG15-01	530	A	5,760.000000	\$100.00	5	\$576,000	\$11.00	R21	2, 4
N East Breaks	NG15-01	531	A	5,760.000000	\$100.00	5	\$576,000	\$11.00	R21	2, 4
N East Breaks	NG15-01	532	A	5,760.000000	\$100.00	7	\$576,000	\$11.00	R22	2, 4
N East Breaks	NG15-01	533	A	5,760.000000	\$100.00	7	\$576,000	\$11.00	R22	2, 4
N East Breaks	NG15-01	539	A	5,760.000000	\$100.00	7	\$576,000	\$11.00	R22	2, 4
N East Breaks	NG15-01	540	A	5,760.000000	\$100.00	7	\$576,000	\$11.00	R22	2, 4
N East Breaks	NG15-01	558	A	5,760.000000	\$100.00	7	\$576,000	\$11.00	R22	2, 4
N East Breaks	NG15-01	562	A	5,760.000000	\$100.00	7	\$576,000	\$11.00	R22	2, 4
N East Breaks	NG15-01	565	A	5,760.000000	\$100.00	7	\$576,000	\$11.00	R22	2, 4
N East Breaks	NG15-01	566	A	5,760.000000	\$100.00	7	\$576,000	\$11.00	R22	2, 4
N East Breaks	NG15-01	567	A	5,760.000000	\$100.00	7	\$576,000	\$11.00	R22	2, 4
N East Breaks	NG15-01	573	A	5,760.000000	\$100.00	5	\$576,000	\$11.00	R21	2, 4

UNITED STATES DEPARTMENT OF THE INTERIOR  
 BUREAU OF OCEAN ENERGY MANAGEMENT  
 GULF OF MEXICO REGION  
*List of Blocks Available for Leasing*

SALE: 246  
 07-JUL-2015  
 PAGE: 91

Sale Number: 246

L Map/Official Protraction Diagram (OPD) Name	Map/OPD Number	Block Number	A / P	Available Federal Acreage	Minimum Bid Per Acre	Lease Term	Minimum Bid Per Block	Rent Per Acre	Bid System	Stipulation(s)
N East Breaks	NG15-01	574	A	5,760.000000	\$100.00	5	\$576,000	\$11.00	R21	2, 4
N East Breaks	NG15-01	575	A	5,760.000000	\$100.00	5	\$576,000	\$11.00	R21	2, 4
N East Breaks	NG15-01	576	A	5,760.000000	\$100.00	5	\$576,000	\$11.00	R21	2, 4
N East Breaks	NG15-01	577	A	5,760.000000	\$100.00	7	\$576,000	\$11.00	R22	2, 4
N East Breaks	NG15-01	583	A	5,760.000000	\$100.00	7	\$576,000	\$11.00	R22	2, 4
N East Breaks	NG15-01	584	A	5,760.000000	\$100.00	7	\$576,000	\$11.00	R22	2, 4
N East Breaks	NG15-01	604	A	5,760.000000	\$100.00	7	\$576,000	\$11.00	R22	2, 4
N East Breaks	NG15-01	605	A	5,760.000000	\$100.00	7	\$576,000	\$11.00	R22	2, 4
N East Breaks	NG15-01	606	A	5,760.000000	\$100.00	7	\$576,000	\$11.00	R22	2, 4
N East Breaks	NG15-01	617	A	5,760.000000	\$100.00	5	\$576,000	\$11.00	R21	2, 4
N East Breaks	NG15-01	618	A	5,760.000000	\$100.00	5	\$576,000	\$11.00	R21	2, 4
N East Breaks	NG15-01	619	A	5,760.000000	\$100.00	7	\$576,000	\$11.00	R22	2, 4
N East Breaks	NG15-01	620	A	5,760.000000	\$100.00	7	\$576,000	\$11.00	R22	2, 4
N East Breaks	NG15-01	621	A	5,760.000000	\$100.00	7	\$576,000	\$11.00	R22	2, 4
N East Breaks	NG15-01	622	A	5,760.000000	\$100.00	7	\$576,000	\$11.00	R22	2, 4
Y East Breaks	NG15-01	629	A	5,760.000000	\$100.00	7	\$576,000	\$11.00	R22	2, 4
Y East Breaks	NG15-01	630	A	5,760.000000	\$100.00	7	\$576,000	\$11.00	R22	2, 4
N East Breaks	NG15-01	647	A	5,760.000000	\$100.00	7	\$576,000	\$11.00	R22	2, 4
N East Breaks	NG15-01	648	A	5,760.000000	\$100.00	7	\$576,000	\$11.00	R22	2, 4
N East Breaks	NG15-01	653	A	5,760.000000	\$100.00	7	\$576,000	\$11.00	R22	2, 4
N East Breaks	NG15-01	654	A	5,760.000000	\$100.00	7	\$576,000	\$11.00	R22	2, 4
N East Breaks	NG15-01	661	A	5,760.000000	\$100.00	5	\$576,000	\$11.00	R21	2, 4
N East Breaks	NG15-01	662	A	5,760.000000	\$100.00	7	\$576,000	\$11.00	R22	2, 4
N East Breaks	NG15-01	663	A	5,760.000000	\$100.00	7	\$576,000	\$11.00	R22	2, 4
N East Breaks	NG15-01	664	A	5,760.000000	\$100.00	7	\$576,000	\$11.00	R22	2, 4
N East Breaks	NG15-01	665	A	5,760.000000	\$100.00	7	\$576,000	\$11.00	R22	2, 4
N East Breaks	NG15-01	666	A	5,760.000000	\$100.00	7	\$576,000	\$11.00	R22	2, 4
N East Breaks	NG15-01	667	A	5,760.000000	\$100.00	7	\$576,000	\$11.00	R22	2, 4
N East Breaks	NG15-01	668	A	5,760.000000	\$100.00	7	\$576,000	\$11.00	R22	2, 4
N East Breaks	NG15-01	669	A	5,760.000000	\$100.00	7	\$576,000	\$11.00	R22	2, 4
Y East Breaks	NG15-01	674	A	5,760.000000	\$100.00	7	\$576,000	\$11.00	R22	2, 4

UNITED STATES DEPARTMENT OF THE INTERIOR  
 BUREAU OF OCEAN ENERGY MANAGEMENT  
 GULF OF MEXICO REGION  
*List of Blocks Available for Leasing*

SALE: 246  
 07-JUL-2015  
 PAGE: 92

Sale Number: 246

L	Map/Official Protraction Diagram (OPD) Name	Map/OPD Number	Block Number	A / P	Available Federal Acreage	Minimum Bid Per Acre	Lease Term	Minimum Bid Per Block	Rent Per Acre	Bid System	Stipulation(s)
Y	East Breaks	NG15-01	685	A	5,760.000000	\$100.00	7	\$576,000	\$11.00	R22	2, 4
N	East Breaks	NG15-01	687	A	5,760.000000	\$100.00	7	\$576,000	\$11.00	R22	2, 4
Y	East Breaks	NG15-01	689	A	5,760.000000	\$100.00	7	\$576,000	\$11.00	R22	2, 4
N	East Breaks	NG15-01	691	A	5,760.000000	\$100.00	7	\$576,000	\$11.00	R22	2, 4
N	East Breaks	NG15-01	692	A	5,760.000000	\$100.00	7	\$576,000	\$11.00	R22	2, 4
N	East Breaks	NG15-01	695	A	5,760.000000	\$100.00	7	\$576,000	\$11.00	R22	2, 4
N	East Breaks	NG15-01	701	A	5,760.000000	\$100.00	7	\$576,000	\$11.00	R22	2, 4
N	East Breaks	NG15-01	705	A	5,760.000000	\$100.00	5	\$576,000	\$11.00	R21	2, 4
N	East Breaks	NG15-01	706	A	5,760.000000	\$100.00	7	\$576,000	\$11.00	R22	2, 4
N	East Breaks	NG15-01	707	A	5,760.000000	\$100.00	7	\$576,000	\$11.00	R22	2, 4
N	East Breaks	NG15-01	708	A	5,760.000000	\$100.00	7	\$576,000	\$11.00	R22	2, 4
Y	East Breaks	NG15-01	710	A	5,760.000000	\$100.00	7	\$576,000	\$11.00	R22	2, 4
Y	East Breaks	NG15-01	711	A	5,760.000000	\$100.00	7	\$576,000	\$11.00	R22	2, 4
N	East Breaks	NG15-01	712	A	5,760.000000	\$100.00	7	\$576,000	\$11.00	R22	2, 4
N	East Breaks	NG15-01	713	A	5,760.000000	\$100.00	7	\$576,000	\$11.00	R22	2, 4
N	East Breaks	NG15-01	714	A	5,760.000000	\$100.00	7	\$576,000	\$11.00	R22	2, 4
N	East Breaks	NG15-01	715	A	5,760.000000	\$100.00	7	\$576,000	\$11.00	R22	2, 4
N	East Breaks	NG15-01	726	A	5,760.000000	\$100.00	7	\$576,000	\$11.00	R22	2, 4
N	East Breaks	NG15-01	731	A	5,760.000000	\$100.00	7	\$576,000	\$11.00	R22	2, 4
N	East Breaks	NG15-01	739	A	5,760.000000	\$100.00	7	\$576,000	\$11.00	R22	2, 4
N	East Breaks	NG15-01	740	A	5,760.000000	\$100.00	7	\$576,000	\$11.00	R22	2, 4
N	East Breaks	NG15-01	745	A	5,760.000000	\$100.00	7	\$576,000	\$11.00	R22	2, 4
N	East Breaks	NG15-01	749	A	5,760.000000	\$100.00	7	\$576,000	\$11.00	R22	2, 4
N	East Breaks	NG15-01	750	A	5,760.000000	\$100.00	7	\$576,000	\$11.00	R22	2, 4
N	East Breaks	NG15-01	751	A	5,760.000000	\$100.00	7	\$576,000	\$11.00	R22	2, 4
N	East Breaks	NG15-01	752	A	5,760.000000	\$100.00	7	\$576,000	\$11.00	R22	2, 4
N	East Breaks	NG15-01	753	A	5,760.000000	\$100.00	7	\$576,000	\$11.00	R22	2, 4
N	East Breaks	NG15-01	757	A	5,760.000000	\$100.00	7	\$576,000	\$11.00	R22	2, 4
N	East Breaks	NG15-01	758	A	5,760.000000	\$100.00	7	\$576,000	\$11.00	R22	2, 4
N	East Breaks	NG15-01	759	A	5,760.000000	\$100.00	7	\$576,000	\$11.00	R22	2, 4
N	East Breaks	NG15-01	760	A	5,760.000000	\$100.00	7	\$576,000	\$11.00	R22	2, 4

UNITED STATES DEPARTMENT OF THE INTERIOR  
 BUREAU OF OCEAN ENERGY MANAGEMENT  
 GULF OF MEXICO REGION  
*List of Blocks Available for Leasing*

SALE: 246  
 07-JUL-2015  
 PAGE: 93

Sale Number: 246

L Map/Official Protraction Diagram (OPD) Name	Map/OPD Number	Block Number	A / P	Available Federal Acreage	Minimum Bid Per Acre	Lease Term	Minimum Bid Per Block	Rent Per Acre	Bid System	Stipulation(s)
N East Breaks	NG15-01	761	A	5,760.000000	\$100.00	7	\$576,000	\$11.00	R22	2, 4
N East Breaks	NG15-01	762	A	5,760.000000	\$100.00	7	\$576,000	\$11.00	R22	2, 4
N East Breaks	NG15-01	763	A	5,760.000000	\$100.00	7	\$576,000	\$11.00	R22	2, 4
N East Breaks	NG15-01	764	A	5,760.000000	\$100.00	7	\$576,000	\$11.00	R22	2, 4
N East Breaks	NG15-01	775	A	5,760.000000	\$100.00	7	\$576,000	\$11.00	R22	2, 4
N East Breaks	NG15-01	781	A	5,760.000000	\$100.00	7	\$576,000	\$11.00	R22	2, 4
N East Breaks	NG15-01	782	A	5,760.000000	\$100.00	7	\$576,000	\$11.00	R22	2, 4
N East Breaks	NG15-01	783	A	5,760.000000	\$100.00	7	\$576,000	\$11.00	R22	2, 4
N East Breaks	NG15-01	784	A	5,760.000000	\$100.00	7	\$576,000	\$11.00	R22	2, 4
N East Breaks	NG15-01	793	A	5,760.000000	\$100.00	7	\$576,000	\$11.00	R22	2, 4
N East Breaks	NG15-01	794	A	5,760.000000	\$100.00	7	\$576,000	\$11.00	R22	2, 4
N East Breaks	NG15-01	795	A	5,760.000000	\$100.00	7	\$576,000	\$11.00	R22	2, 4
N East Breaks	NG15-01	796	A	5,760.000000	\$100.00	7	\$576,000	\$11.00	R22	2, 4
N East Breaks	NG15-01	797	A	5,760.000000	\$100.00	7	\$576,000	\$11.00	R22	2, 4
N East Breaks	NG15-01	798	A	5,760.000000	\$100.00	7	\$576,000	\$11.00	R22	2, 4
Y East Breaks	NG15-01	799	A	5,760.000000	\$100.00	7	\$576,000	\$11.00	R22	2, 4
N East Breaks	NG15-01	801	A	5,760.000000	\$100.00	7	\$576,000	\$11.00	R22	2, 4
N East Breaks	NG15-01	802	A	5,760.000000	\$100.00	7	\$576,000	\$11.00	R22	2, 4
N East Breaks	NG15-01	803	A	5,760.000000	\$100.00	7	\$576,000	\$11.00	R22	2, 4
N East Breaks	NG15-01	804	A	5,760.000000	\$100.00	7	\$576,000	\$11.00	R22	2, 4
Y East Breaks	NG15-01	805	A	5,760.000000	\$100.00	7	\$576,000	\$11.00	R22	2, 4
N East Breaks	NG15-01	806	A	5,760.000000	\$100.00	7	\$576,000	\$11.00	R22	2, 4
N East Breaks	NG15-01	807	A	5,760.000000	\$100.00	7	\$576,000	\$11.00	R22	2, 4
N East Breaks	NG15-01	808	A	5,760.000000	\$100.00	7	\$576,000	\$11.00	R22	2, 4
N East Breaks	NG15-01	822	A	5,760.000000	\$100.00	10	\$576,000	\$11.00	R23	2, 4
N East Breaks	NG15-01	823	A	5,760.000000	\$100.00	7	\$576,000	\$11.00	R22	2, 4
N East Breaks	NG15-01	824	A	5,760.000000	\$100.00	7	\$576,000	\$11.00	R22	2, 4
N East Breaks	NG15-01	828	A	5,760.000000	\$100.00	7	\$576,000	\$11.00	R22	2, 4
N East Breaks	NG15-01	832	A	5,760.000000	\$100.00	7	\$576,000	\$11.00	R22	2, 4
N East Breaks	NG15-01	833	A	5,760.000000	\$100.00	7	\$576,000	\$11.00	R22	2, 4
N East Breaks	NG15-01	837	A	5,760.000000	\$100.00	7	\$576,000	\$11.00	R22	2, 4



UNITED STATES DEPARTMENT OF THE INTERIOR  
 BUREAU OF OCEAN ENERGY MANAGEMENT  
 GULF OF MEXICO REGION

SALE: 246  
 07-JUL-2015  
 PAGE: 94

Sale Number: 246

*List of Blocks Available for Leasing*

L Map/Official Protraction Diagram (OPD) Name	Map/OPD Number	Block Number	A / P	Available Federal Acreage	Minimum Bid Per Acre	Lease Term	Minimum Bid Per Block	Rent Per Acre	Bid System	Stipulation(s)
N East Breaks	NG15-01	838	A	5,760.000000	\$100.00	7	\$576,000	\$11.00	R22	2, 4
N East Breaks	NG15-01	839	A	5,760.000000	\$100.00	7	\$576,000	\$11.00	R22	2, 4
N East Breaks	NG15-01	840	A	5,760.000000	\$100.00	7	\$576,000	\$11.00	R22	2, 4
N East Breaks	NG15-01	841	A	5,760.000000	\$100.00	7	\$576,000	\$11.00	R22	2, 4
N East Breaks	NG15-01	842	A	5,760.000000	\$100.00	7	\$576,000	\$11.00	R22	2, 4
N East Breaks	NG15-01	845	A	5,760.000000	\$100.00	7	\$576,000	\$11.00	R22	2, 4
N East Breaks	NG15-01	846	A	5,760.000000	\$100.00	7	\$576,000	\$11.00	R22	2, 4
N East Breaks	NG15-01	847	A	5,760.000000	\$100.00	7	\$576,000	\$11.00	R22	2, 4
N East Breaks	NG15-01	848	A	5,760.000000	\$100.00	7	\$576,000	\$11.00	R22	2, 4
N East Breaks	NG15-01	853	A	5,760.000000	\$100.00	7	\$576,000	\$11.00	R22	2, 4
N East Breaks	NG15-01	854	A	5,760.000000	\$100.00	7	\$576,000	\$11.00	R22	2, 4
N East Breaks	NG15-01	860	A	5,760.000000	\$100.00	7	\$576,000	\$11.00	R22	2, 4
N East Breaks	NG15-01	865	A	5,760.000000	\$100.00	7	\$576,000	\$11.00	R22	2, 4
N East Breaks	NG15-01	866	A	5,760.000000	\$100.00	10	\$576,000	\$11.00	R23	2, 4
N East Breaks	NG15-01	867	A	5,760.000000	\$100.00	10	\$576,000	\$11.00	R23	2, 4
N East Breaks	NG15-01	873	A	5,760.000000	\$100.00	7	\$576,000	\$11.00	R22	2, 4
N East Breaks	NG15-01	877	A	5,760.000000	\$100.00	7	\$576,000	\$11.00	R22	2, 4
N East Breaks	NG15-01	881	A	5,760.000000	\$100.00	7	\$576,000	\$11.00	R22	2, 4
N East Breaks	NG15-01	882	A	5,760.000000	\$100.00	7	\$576,000	\$11.00	R22	2, 4
N East Breaks	NG15-01	885	A	5,760.000000	\$100.00	7	\$576,000	\$11.00	R22	2, 4
N East Breaks	NG15-01	886	A	5,760.000000	\$100.00	7	\$576,000	\$11.00	R22	2, 4
N East Breaks	NG15-01	887	A	5,760.000000	\$100.00	7	\$576,000	\$11.00	R22	2, 4
N East Breaks	NG15-01	888	A	5,760.000000	\$100.00	7	\$576,000	\$11.00	R22	2, 4
N East Breaks	NG15-01	889	A	5,760.000000	\$100.00	7	\$576,000	\$11.00	R22	2, 4
Y East Breaks	NG15-01	891	A	5,760.000000	\$100.00	7	\$576,000	\$11.00	R22	2, 4
Y East Breaks	NG15-01	892	A	5,760.000000	\$100.00	7	\$576,000	\$11.00	R22	2, 4
Y East Breaks	NG15-01	893	A	5,760.000000	\$100.00	7	\$576,000	\$11.00	R22	2, 4
N East Breaks	NG15-01	901	A	5,760.000000	\$100.00	7	\$576,000	\$11.00	R22	2, 4
N East Breaks	NG15-01	903	A	5,760.000000	\$100.00	7	\$576,000	\$11.00	R22	2, 4
N East Breaks	NG15-01	904	A	5,760.000000	\$100.00	7	\$576,000	\$11.00	R22	2, 4
N East Breaks	NG15-01	905	A	5,760.000000	\$100.00	7	\$576,000	\$11.00	R22	2, 4

UNITED STATES DEPARTMENT OF THE INTERIOR  
 BUREAU OF OCEAN ENERGY MANAGEMENT  
 GULF OF MEXICO REGION  
*List of Blocks Available for Leasing*

SALE: 246  
 07-JUL-2015  
 PAGE: 95

Sale Number: 246

L Map/Official Protraction Diagram (OPD) Name	Map/OPD Number	Block Number	A / P	Available Federal Acreage	Minimum Bid Per Acre	Lease Term	Minimum Bid Per Block	Rent Per Acre	Bid System	Stipulation(s)
N East Breaks	NG15-01	906	A	5,760.000000	\$100.00	7	\$576,000	\$11.00	R22	2, 4
N East Breaks	NG15-01	907	A	5,760.000000	\$100.00	7	\$576,000	\$11.00	R22	2, 4
N East Breaks	NG15-01	911	A	5,760.000000	\$100.00	10	\$576,000	\$11.00	R23	2, 4
N East Breaks	NG15-01	917	A	5,760.000000	\$100.00	7	\$576,000	\$11.00	R22	2, 4
N East Breaks	NG15-01	925	A	5,760.000000	\$100.00	7	\$576,000	\$11.00	R22	2, 4
N East Breaks	NG15-01	926	A	5,760.000000	\$100.00	7	\$576,000	\$11.00	R22	2, 4
N East Breaks	NG15-01	929	A	5,760.000000	\$100.00	7	\$576,000	\$11.00	R22	2, 4
N East Breaks	NG15-01	930	A	5,760.000000	\$100.00	7	\$576,000	\$11.00	R22	2, 4
N East Breaks	NG15-01	931	A	5,760.000000	\$100.00	7	\$576,000	\$11.00	R22	2, 4
N East Breaks	NG15-01	932	A	5,760.000000	\$100.00	7	\$576,000	\$11.00	R22	2, 4
N East Breaks	NG15-01	935	A	5,760.000000	\$100.00	7	\$576,000	\$11.00	R22	2, 4
Y East Breaks	NG15-01	936	A	5,760.000000	\$100.00	7	\$576,000	\$11.00	R22	2, 4
Y East Breaks	NG15-01	937	A	5,760.000000	\$100.00	7	\$576,000	\$11.00	R22	2, 4
Y East Breaks	NG15-01	939	A	5,760.000000	\$100.00	7	\$576,000	\$11.00	R22	2, 4
Y East Breaks	NG15-01	940	A	5,760.000000	\$100.00	7	\$576,000	\$11.00	R22	2, 4
N East Breaks	NG15-01	943	A	5,760.000000	\$100.00	7	\$576,000	\$11.00	R22	2, 4
Y East Breaks	NG15-01	945	A	5,760.000000	\$100.00	7	\$576,000	\$11.00	R22	2, 4
Y East Breaks	NG15-01	946	A	5,760.000000	\$100.00	7	\$576,000	\$11.00	R22	2, 4
N East Breaks	NG15-01	947	A	5,760.000000	\$100.00	7	\$576,000	\$11.00	R22	2, 4
N East Breaks	NG15-01	959	A	5,760.000000	\$100.00	10	\$576,000	\$11.00	R23	2, 4
N East Breaks	NG15-01	960	A	5,760.000000	\$100.00	10	\$576,000	\$11.00	R23	2, 4
Y East Breaks	NG15-01	963	A	5,760.000000	\$100.00	7	\$576,000	\$11.00	R22	2, 4
Y East Breaks	NG15-01	964	A	5,760.000000	\$100.00	7	\$576,000	\$11.00	R22	2, 4
Y East Breaks	NG15-01	969	A	5,760.000000	\$100.00	7	\$576,000	\$11.00	R22	2, 4
N East Breaks	NG15-01	970	A	5,760.000000	\$100.00	7	\$576,000	\$11.00	R22	2, 4
N East Breaks	NG15-01	971	A	5,760.000000	\$100.00	7	\$576,000	\$11.00	R22	2, 4
N East Breaks	NG15-01	972	A	5,760.000000	\$100.00	7	\$576,000	\$11.00	R22	2, 4
N East Breaks	NG15-01	973	A	5,760.000000	\$100.00	7	\$576,000	\$11.00	R22	2, 4
N East Breaks	NG15-01	974	A	5,760.000000	\$100.00	7	\$576,000	\$11.00	R22	2, 4
N East Breaks	NG15-01	975	A	5,760.000000	\$100.00	7	\$576,000	\$11.00	R22	2, 4
N East Breaks	NG15-01	976	A	5,760.000000	\$100.00	7	\$576,000	\$11.00	R22	2, 4

UNITED STATES DEPARTMENT OF THE INTERIOR  
 BUREAU OF OCEAN ENERGY MANAGEMENT  
 GULF OF MEXICO REGION  
*List of Blocks Available for Leasing*

SALE: 246  
 07-JUL-2015  
 PAGE: 96

Sale Number: 246

L Map/Official Protraction Diagram (OPD) Name	Map/OPD Number	Block Number	A / P	Available Federal Acreage	Minimum Bid Per Acre	Lease Term	Minimum Bid Per Block	Rent Per Acre	Bid System	Stipulation(s)
N East Breaks	NG15-01	977	A	5,760.000000	\$100.00	7	\$576,000	\$11.00	R22	2, 4
N East Breaks	NG15-01	978	A	5,760.000000	\$100.00	7	\$576,000	\$11.00	R22	2, 4
N East Breaks	NG15-01	979	A	5,760.000000	\$100.00	7	\$576,000	\$11.00	R22	2, 4
N East Breaks	NG15-01	980	A	5,760.000000	\$100.00	7	\$576,000	\$11.00	R22	2, 4
N East Breaks	NG15-01	981	A	5,760.000000	\$100.00	7	\$576,000	\$11.00	R22	2, 4
N East Breaks	NG15-01	982	A	5,760.000000	\$100.00	7	\$576,000	\$11.00	R22	2, 4
Y East Breaks	NG15-01	983	A	5,760.000000	\$100.00	7	\$576,000	\$11.00	R22	2, 4
Y East Breaks	NG15-01	984	A	5,760.000000	\$100.00	7	\$576,000	\$11.00	R22	2, 4
N East Breaks	NG15-01	985	A	5,760.000000	\$100.00	7	\$576,000	\$11.00	R22	2, 4
N East Breaks	NG15-01	986	A	5,760.000000	\$100.00	7	\$576,000	\$11.00	R22	2, 4
Y East Breaks	NG15-01	987	A	5,760.000000	\$100.00	7	\$576,000	\$11.00	R22	2, 4
N East Breaks	NG15-01	988	A	5,760.000000	\$100.00	7	\$576,000	\$11.00	R22	2, 4
Y East Breaks	NG15-01	989	A	5,760.000000	\$100.00	7	\$576,000	\$11.00	R22	2, 4
N East Breaks	NG15-01	990	A	5,760.000000	\$100.00	7	\$576,000	\$11.00	R22	2, 4
N East Breaks	NG15-01	991	A	5,760.000000	\$100.00	7	\$576,000	\$11.00	R22	2, 4
N East Breaks	NG15-01	992	A	5,760.000000	\$100.00	7	\$576,000	\$11.00	R22	2, 4
N East Breaks	NG15-01	993	A	5,760.000000	\$100.00	7	\$576,000	\$11.00	R22	2, 4
N East Breaks	NG15-01	994	A	5,760.000000	\$100.00	7	\$576,000	\$11.00	R22	2, 4
N East Breaks	NG15-01	1002	A	5,760.000000	\$100.00	10	\$576,000	\$11.00	R23	2, 4
N East Breaks	NG15-01	1003	A	5,760.000000	\$100.00	10	\$576,000	\$11.00	R23	2, 4
N East Breaks	NG15-01	1004	A	5,760.000000	\$100.00	10	\$576,000	\$11.00	R23	2, 4
N Garden Banks	NG15-02	95	A	2,267.780000	\$25.00	5	\$56,700	\$7.00	RS20	1, 2, 4
N Garden Banks	NG15-02	96	A	3,283.610000	\$25.00	5	\$82,100	\$11.00	RS21	1, 2, 4
N Garden Banks	NG15-02	97	A	2,989.020000	\$25.00	5	\$74,750	\$11.00	RS21	1, 2, 4
N Garden Banks	NG15-02	98	A	990.480000	\$25.00	5	\$24,775	\$7.00	RS20	1, 2, 4
N Garden Banks	NG15-02	133	A	1,680.590000	\$25.00	5	\$42,025	\$11.00	RS21	1, 4
N Garden Banks	NG15-02	134	P	1,563.050000	\$25.00	5	\$39,100	\$7.00	RS20	1, 4
N Garden Banks	NG15-02	135	P	4,264.750000	\$25.00	5	\$106,625	\$7.00	RS20	1, 4
N Garden Banks	NG15-02	136	A	1,401.080000	\$25.00	5	\$35,050	\$7.00	RS20	1, 4
N Garden Banks	NG15-02	138	A	2,652.180000	\$25.00	5	\$66,325	\$7.00	RS20	1, 2, 4
N Garden Banks	NG15-02	139	A	5,068.440000	\$25.00	5	\$126,725	\$7.00	RS20	1, 2, 4

UNITED STATES DEPARTMENT OF THE INTERIOR  
 BUREAU OF OCEAN ENERGY MANAGEMENT  
 GULF OF MEXICO REGION  
*List of Blocks Available for Leasing*

SALE: 246  
 07-JUL-2015  
 PAGE: 97

Sale Number: 246

L Map/Official Protraction Diagram (OPD) Name	Map/OPD Number	Block Number	A / P	Available Federal Acreage	Minimum Bid Per Acre	Lease Term	Minimum Bid Per Block	Rent Per Acre	Bid System	Stipulation(s)
N Garden Banks	NG15-02	140	A	5,760.000000	\$25.00	5	\$144,000	\$11.00	RS21	1, 2, 4
N Garden Banks	NG15-02	141	A	5,760.000000	\$25.00	5	\$144,000	\$11.00	RS21	1, 2, 4
N Garden Banks	NG15-02	142	A	3,669.180000	\$25.00	5	\$91,750	\$7.00	RS20	1, 2, 4
N Garden Banks	NG15-02	143	A	2,743.020000	\$25.00	5	\$68,600	\$11.00	RS21	2, 4
N Garden Banks	NG15-02	177	A	5,424.680000	\$25.00	5	\$135,625	\$7.00	RS20	1, 4
N Garden Banks	NG15-02	178	A	5,586.040000	\$25.00	5	\$139,675	\$7.00	RS20	1, 4
N Garden Banks	NG15-02	179	A	5,760.000000	\$25.00	5	\$144,000	\$11.00	RS21	1, 4
N Garden Banks	NG15-02	180	A	4,791.020000	\$25.00	5	\$119,800	\$11.00	RS21	1, 4
N Garden Banks	NG15-02	181	A	4,158.040000	\$25.00	5	\$103,975	\$7.00	RS20	4
N Garden Banks	NG15-02	182	A	5,257.360000	\$25.00	5	\$131,450	\$7.00	RS20	2, 4
N Garden Banks	NG15-02	183	A	5,760.000000	\$25.00	5	\$144,000	\$7.00	RS20	2, 4
N Garden Banks	NG15-02	184	A	5,760.000000	\$25.00	5	\$144,000	\$11.00	RS21	2, 4
N Garden Banks	NG15-02	185	A	5,760.000000	\$25.00	5	\$144,000	\$11.00	RS21	2, 4
N Garden Banks	NG15-02	186	A	5,760.000000	\$25.00	5	\$144,000	\$7.00	RS20	2, 4
N Garden Banks	NG15-02	187	A	5,760.000000	\$25.00	5	\$144,000	\$7.00	RS20	2, 4
N Garden Banks	NG15-02	221	A	5,760.000000	\$25.00	5	\$144,000	\$11.00	RS21	4
N Garden Banks	NG15-02	222	A	5,760.000000	\$25.00	5	\$144,000	\$11.00	RS21	4
N Garden Banks	NG15-02	223	A	5,760.000000	\$25.00	5	\$144,000	\$11.00	RS21	4
N Garden Banks	NG15-02	224	A	5,760.000000	\$25.00	5	\$144,000	\$11.00	RS21	4
N Garden Banks	NG15-02	225	A	5,760.000000	\$25.00	5	\$144,000	\$11.00	RS21	4
N Garden Banks	NG15-02	226	A	5,760.000000	\$25.00	5	\$144,000	\$11.00	RS21	4
N Garden Banks	NG15-02	227	A	5,760.000000	\$25.00	5	\$144,000	\$11.00	RS21	4
N Garden Banks	NG15-02	228	A	5,760.000000	\$25.00	5	\$144,000	\$11.00	RS21	4
N Garden Banks	NG15-02	229	A	5,760.000000	\$25.00	5	\$144,000	\$11.00	RS21	4
N Garden Banks	NG15-02	230	A	5,760.000000	\$25.00	5	\$144,000	\$11.00	RS21	4
N Garden Banks	NG15-02	231	A	5,760.000000	\$25.00	5	\$144,000	\$11.00	RS21	4
N Garden Banks	NG15-02	265	A	5,760.000000	\$25.00	5	\$144,000	\$11.00	RS21	4
N Garden Banks	NG15-02	266	A	5,760.000000	\$25.00	5	\$144,000	\$11.00	RS21	4
N Garden Banks	NG15-02	267	A	5,760.000000	\$25.00	5	\$144,000	\$11.00	RS21	4
N Garden Banks	NG15-02	268	A	5,760.000000	\$100.00	5	\$576,000	\$11.00	R21	4
N Garden Banks	NG15-02	269	A	5,760.000000	\$25.00	5	\$144,000	\$11.00	RS21	4

UNITED STATES DEPARTMENT OF THE INTERIOR  
 BUREAU OF OCEAN ENERGY MANAGEMENT  
 GULF OF MEXICO REGION

SALE: 246  
 07-JUL-2015  
 PAGE: 98

Sale Number: 246

*List of Blocks Available for Leasing*

L Map/Official Protraction Diagram (OPD) Name	Map/OPD Number	Block Number	A / P	Available Federal Acreage	Minimum Bid Per Acre	Lease Term	Minimum Bid Per Block	Rent Per Acre	Bid System	Stipulation(s)
N Garden Banks	NG15-02	270	A	5,760.000000	\$25.00	5	\$144,000	\$11.00	RS21	4
N Garden Banks	NG15-02	271	A	5,760.000000	\$25.00	5	\$144,000	\$11.00	RS21	4
N Garden Banks	NG15-02	272	A	5,760.000000	\$25.00	5	\$144,000	\$11.00	RS21	4
N Garden Banks	NG15-02	273	A	5,760.000000	\$25.00	5	\$144,000	\$11.00	RS21	4
N Garden Banks	NG15-02	274	A	5,760.000000	\$25.00	5	\$144,000	\$11.00	RS21	4
N Garden Banks	NG15-02	275	A	5,760.000000	\$25.00	5	\$144,000	\$11.00	RS21	4
N Garden Banks	NG15-02	309	A	5,760.000000	\$100.00	5	\$576,000	\$11.00	R21	4
N Garden Banks	NG15-02	310	A	5,760.000000	\$100.00	5	\$576,000	\$11.00	R21	4
N Garden Banks	NG15-02	311	A	5,760.000000	\$100.00	5	\$576,000	\$11.00	R21	4
N Garden Banks	NG15-02	312	A	5,760.000000	\$100.00	5	\$576,000	\$11.00	R21	4
N Garden Banks	NG15-02	313	A	5,760.000000	\$100.00	5	\$576,000	\$11.00	R21	4
N Garden Banks	NG15-02	314	A	5,760.000000	\$25.00	5	\$144,000	\$11.00	RS21	4
N Garden Banks	NG15-02	315	A	5,760.000000	\$25.00	5	\$144,000	\$11.00	RS21	4
N Garden Banks	NG15-02	316	A	5,760.000000	\$25.00	5	\$144,000	\$11.00	RS21	4
N Garden Banks	NG15-02	317	A	5,760.000000	\$25.00	5	\$144,000	\$11.00	RS21	4
N Garden Banks	NG15-02	318	A	5,760.000000	\$25.00	5	\$144,000	\$11.00	RS21	4
N Garden Banks	NG15-02	319	A	5,760.000000	\$25.00	5	\$144,000	\$11.00	RS21	4
N Garden Banks	NG15-02	353	A	5,760.000000	\$100.00	5	\$576,000	\$11.00	R21	4
N Garden Banks	NG15-02	354	A	5,760.000000	\$100.00	5	\$576,000	\$11.00	R21	4
N Garden Banks	NG15-02	355	A	5,760.000000	\$100.00	5	\$576,000	\$11.00	R21	4
N Garden Banks	NG15-02	356	A	5,760.000000	\$100.00	5	\$576,000	\$11.00	R21	4
N Garden Banks	NG15-02	357	A	5,760.000000	\$100.00	5	\$576,000	\$11.00	R21	4
N Garden Banks	NG15-02	358	A	5,760.000000	\$100.00	5	\$576,000	\$11.00	R21	4
N Garden Banks	NG15-02	359	A	5,760.000000	\$100.00	5	\$576,000	\$11.00	R21	4
N Garden Banks	NG15-02	360	A	5,760.000000	\$25.00	5	\$144,000	\$11.00	RS21	4
N Garden Banks	NG15-02	361	A	5,760.000000	\$25.00	5	\$144,000	\$11.00	RS21	4
N Garden Banks	NG15-02	362	A	5,760.000000	\$25.00	5	\$144,000	\$11.00	RS21	4
N Garden Banks	NG15-02	363	A	5,760.000000	\$25.00	5	\$144,000	\$11.00	RS21	4
N Garden Banks	NG15-02	397	A	5,760.000000	\$100.00	5	\$576,000	\$11.00	R21	4
N Garden Banks	NG15-02	398	A	5,760.000000	\$100.00	5	\$576,000	\$11.00	R21	4
N Garden Banks	NG15-02	399	A	5,760.000000	\$100.00	5	\$576,000	\$11.00	R21	4

UNITED STATES DEPARTMENT OF THE INTERIOR  
 BUREAU OF OCEAN ENERGY MANAGEMENT  
 GULF OF MEXICO REGION  
*List of Blocks Available for Leasing*

SALE: 246  
 07-JUL-2015  
 PAGE: 99

Sale Number: 246

L Map/Official Protraction Diagram (OPD) Name	Map/OPD Number	Block Number	A / P	Available Federal Acreage	Minimum Bid Per Acre	Lease Term	Minimum Bid Per Block	Rent Per Acre	Bid System	Stipulation(s)
N Garden Banks	NG15-02	400	A	5,760.000000	\$100.00	5	\$576,000	\$11.00	R21	4
N Garden Banks	NG15-02	401	A	5,760.000000	\$100.00	5	\$576,000	\$11.00	R21	4
N Garden Banks	NG15-02	402	A	5,760.000000	\$100.00	5	\$576,000	\$11.00	R21	4
N Garden Banks	NG15-02	403	A	5,760.000000	\$100.00	5	\$576,000	\$11.00	R21	4
N Garden Banks	NG15-02	404	A	5,760.000000	\$100.00	5	\$576,000	\$11.00	R21	4
N Garden Banks	NG15-02	405	A	5,760.000000	\$100.00	5	\$576,000	\$11.00	R21	4
N Garden Banks	NG15-02	406	A	5,760.000000	\$100.00	5	\$576,000	\$11.00	R21	4
N Garden Banks	NG15-02	407	A	5,760.000000	\$25.00	5	\$144,000	\$11.00	RS21	4
N Garden Banks	NG15-02	441	A	5,760.000000	\$100.00	5	\$576,000	\$11.00	R21	4
N Garden Banks	NG15-02	442	A	5,760.000000	\$100.00	5	\$576,000	\$11.00	R21	4
N Garden Banks	NG15-02	443	A	5,760.000000	\$100.00	5	\$576,000	\$11.00	R21	4
N Garden Banks	NG15-02	444	A	5,760.000000	\$100.00	5	\$576,000	\$11.00	R21	4
N Garden Banks	NG15-02	445	A	5,760.000000	\$100.00	5	\$576,000	\$11.00	R21	4
N Garden Banks	NG15-02	446	A	5,760.000000	\$100.00	5	\$576,000	\$11.00	R21	4
N Garden Banks	NG15-02	447	A	5,760.000000	\$100.00	5	\$576,000	\$11.00	R21	4
N Garden Banks	NG15-02	449	A	5,760.000000	\$100.00	5	\$576,000	\$11.00	R21	4
N Garden Banks	NG15-02	450	A	5,760.000000	\$100.00	5	\$576,000	\$11.00	R21	4
N Garden Banks	NG15-02	451	A	5,760.000000	\$100.00	5	\$576,000	\$11.00	R21	4
N Garden Banks	NG15-02	485	A	5,760.000000	\$100.00	7	\$576,000	\$11.00	R22	4
N Garden Banks	NG15-02	486	A	5,760.000000	\$100.00	7	\$576,000	\$11.00	R22	4
N Garden Banks	NG15-02	487	A	5,760.000000	\$100.00	5	\$576,000	\$11.00	R21	4
N Garden Banks	NG15-02	488	A	5,760.000000	\$100.00	5	\$576,000	\$11.00	R21	4
N Garden Banks	NG15-02	489	A	5,760.000000	\$100.00	5	\$576,000	\$11.00	R21	4
N Garden Banks	NG15-02	490	A	5,760.000000	\$100.00	5	\$576,000	\$11.00	R21	4
N Garden Banks	NG15-02	491	A	5,760.000000	\$100.00	5	\$576,000	\$11.00	R21	4
N Garden Banks	NG15-02	492	A	5,760.000000	\$100.00	5	\$576,000	\$11.00	R21	4
N Garden Banks	NG15-02	493	A	5,760.000000	\$100.00	5	\$576,000	\$11.00	R21	4
N Garden Banks	NG15-02	494	A	5,760.000000	\$100.00	5	\$576,000	\$11.00	R21	4
Y Garden Banks	NG15-02	495	A	5,760.000000	\$100.00	5	\$576,000	\$11.00	R21	4
N Garden Banks	NG15-02	532	A	5,760.000000	\$100.00	5	\$576,000	\$11.00	R21	4
N Garden Banks	NG15-02	533	A	5,760.000000	\$100.00	5	\$576,000	\$11.00	R21	4



UNITED STATES DEPARTMENT OF THE INTERIOR  
 BUREAU OF OCEAN ENERGY MANAGEMENT  
 GULF OF MEXICO REGION  
*List of Blocks Available for Leasing*

SALE: 246  
 07-JUL-2015  
 PAGE: 100

Sale Number: 246

L Map/Official Protraction Diagram (OPD) Name	Map/OPD Number	Block Number	A / P	Available Federal Acreage	Minimum Bid Per Acre	Lease Term	Minimum Bid Per Block	Rent Per Acre	Bid System	Stipulation(s)
N Garden Banks	NG15-02	534	A	5,760.000000	\$100.00	5	\$576,000	\$11.00	R21	4
Y Garden Banks	NG15-02	535	A	5,760.000000	\$100.00	5	\$576,000	\$11.00	R21	4
Y Garden Banks	NG15-02	536	A	5,760.000000	\$100.00	5	\$576,000	\$11.00	R21	4
Y Garden Banks	NG15-02	539	A	5,760.000000	\$100.00	5	\$576,000	\$11.00	R21	4
N Garden Banks	NG15-02	576	A	5,760.000000	\$100.00	7	\$576,000	\$11.00	R22	4
N Garden Banks	NG15-02	577	A	5,760.000000	\$100.00	5	\$576,000	\$11.00	R21	4
N Garden Banks	NG15-02	578	A	5,760.000000	\$100.00	5	\$576,000	\$11.00	R21	4
N Garden Banks	NG15-02	579	A	5,760.000000	\$100.00	5	\$576,000	\$11.00	R21	4
N Garden Banks	NG15-02	580	A	5,760.000000	\$100.00	5	\$576,000	\$11.00	R21	4
N Garden Banks	NG15-02	583	A	5,760.000000	\$100.00	5	\$576,000	\$11.00	R21	4
N Garden Banks	NG15-02	617	A	5,760.000000	\$100.00	7	\$576,000	\$11.00	R22	4
N Garden Banks	NG15-02	618	A	5,760.000000	\$100.00	7	\$576,000	\$11.00	R22	4
N Garden Banks	NG15-02	619	A	5,760.000000	\$100.00	7	\$576,000	\$11.00	R22	4
N Garden Banks	NG15-02	620	A	5,760.000000	\$100.00	7	\$576,000	\$11.00	R22	4
N Garden Banks	NG15-02	621	A	5,760.000000	\$100.00	7	\$576,000	\$11.00	R22	4
N Garden Banks	NG15-02	626	A	5,760.000000	\$100.00	5	\$576,000	\$11.00	R21	4
N Garden Banks	NG15-02	627	A	5,760.000000	\$100.00	5	\$576,000	\$11.00	R21	4
N Garden Banks	NG15-02	661	A	5,760.000000	\$100.00	7	\$576,000	\$11.00	R22	4
N Garden Banks	NG15-02	663	A	5,760.000000	\$100.00	7	\$576,000	\$11.00	R22	4
N Garden Banks	NG15-02	664	A	5,760.000000	\$100.00	7	\$576,000	\$11.00	R22	4
N Garden Banks	NG15-02	665	A	5,760.000000	\$100.00	7	\$576,000	\$11.00	R22	4
N Garden Banks	NG15-02	666	A	5,760.000000	\$100.00	7	\$576,000	\$11.00	R22	4
N Garden Banks	NG15-02	671	A	5,760.000000	\$100.00	5	\$576,000	\$11.00	R21	4
N Garden Banks	NG15-02	705	A	5,760.000000	\$100.00	7	\$576,000	\$11.00	R22	4
N Garden Banks	NG15-02	706	A	5,760.000000	\$100.00	7	\$576,000	\$11.00	R22	4
N Garden Banks	NG15-02	707	A	5,760.000000	\$100.00	7	\$576,000	\$11.00	R22	4
N Garden Banks	NG15-02	709	A	5,760.000000	\$100.00	7	\$576,000	\$11.00	R22	4
N Garden Banks	NG15-02	710	A	5,760.000000	\$100.00	7	\$576,000	\$11.00	R22	4
N Garden Banks	NG15-02	711	A	5,760.000000	\$100.00	7	\$576,000	\$11.00	R22	4
N Garden Banks	NG15-02	749	A	5,760.000000	\$100.00	7	\$576,000	\$11.00	R22	2, 4
N Garden Banks	NG15-02	750	A	5,760.000000	\$100.00	7	\$576,000	\$11.00	R22	4

UNITED STATES DEPARTMENT OF THE INTERIOR  
 BUREAU OF OCEAN ENERGY MANAGEMENT  
 GULF OF MEXICO REGION  
*List of Blocks Available for Leasing*

SALE: 246  
 07-JUL-2015  
 PAGE: 101

Sale Number: 246

L Map/Official Protraction Diagram (OPD) Name	Map/OPD Number	Block Number	A / P	Available Federal Acreage	Minimum Bid Per Acre	Lease Term	Minimum Bid Per Block	Rent Per Acre	Bid System	Stipulation(s)
N Garden Banks	NG15-02	754	A	5,760.000000	\$100.00	7	\$576,000	\$11.00	R22	4
N Garden Banks	NG15-02	793	A	5,760.000000	\$100.00	7	\$576,000	\$11.00	R22	2, 4
N Garden Banks	NG15-02	841	A	5,760.000000	\$100.00	7	\$576,000	\$11.00	R22	4
N Garden Banks	NG15-02	848	A	5,760.000000	\$100.00	7	\$576,000	\$11.00	R22	4
N Garden Banks	NG15-02	891	A	5,760.000000	\$100.00	7	\$576,000	\$11.00	R22	4
N Garden Banks	NG15-02	892	A	5,760.000000	\$100.00	7	\$576,000	\$11.00	R22	4
N Garden Banks	NG15-02	893	A	5,760.000000	\$100.00	7	\$576,000	\$11.00	R22	4
N Port Isabel	NG14-06	30	A	189.440000	\$25.00	5	\$4,750	\$7.00	RS20	2, 4
N Port Isabel	NG14-06	31	A	1,920.170000	\$25.00	5	\$48,025	\$7.00	RS20	2, 4
N Port Isabel	NG14-06	32	A	5,760.000000	\$25.00	5	\$144,000	\$11.00	RS21	2, 4
N Port Isabel	NG14-06	33	A	5,760.000000	\$100.00	5	\$576,000	\$11.00	R21	2, 4
N Port Isabel	NG14-06	34	A	5,760.000000	\$100.00	5	\$576,000	\$11.00	R21	2, 4
N Port Isabel	NG14-06	35	A	5,760.000000	\$100.00	5	\$576,000	\$11.00	R21	2, 4
N Port Isabel	NG14-06	36	A	5,760.000000	\$100.00	5	\$576,000	\$11.00	R21	2, 4
N Port Isabel	NG14-06	37	A	5,760.000000	\$100.00	5	\$576,000	\$11.00	R21	2, 4
N Port Isabel	NG14-06	38	A	5,760.000000	\$100.00	5	\$576,000	\$11.00	R21	2, 4
N Port Isabel	NG14-06	39	A	5,760.000000	\$100.00	7	\$576,000	\$11.00	R22	2, 4
N Port Isabel	NG14-06	40	A	5,760.000000	\$100.00	7	\$576,000	\$11.00	R22	2, 4
N Port Isabel	NG14-06	41	A	5,760.000000	\$100.00	7	\$576,000	\$11.00	R22	2, 4
N Port Isabel	NG14-06	42	A	5,760.000000	\$100.00	7	\$576,000	\$11.00	R22	2, 4
N Port Isabel	NG14-06	43	A	2,422.070000	\$100.00	7	\$242,300	\$11.00	R22	2, 4
N Port Isabel	NG14-06	74	A	1,100.300000	\$25.00	5	\$27,525	\$7.00	RS20	2, 4
N Port Isabel	NG14-06	75	A	5,760.000000	\$25.00	5	\$144,000	\$11.00	RS21	2, 4
N Port Isabel	NG14-06	76	A	5,760.000000	\$25.00	5	\$144,000	\$11.00	RS21	2, 4
N Port Isabel	NG14-06	77	A	5,760.000000	\$100.00	5	\$576,000	\$11.00	R21	2, 4
N Port Isabel	NG14-06	78	A	5,760.000000	\$100.00	5	\$576,000	\$11.00	R21	2, 4
N Port Isabel	NG14-06	79	A	5,760.000000	\$100.00	5	\$576,000	\$11.00	R21	2, 4
N Port Isabel	NG14-06	80	A	5,760.000000	\$100.00	5	\$576,000	\$11.00	R21	2, 4
N Port Isabel	NG14-06	81	A	5,760.000000	\$100.00	5	\$576,000	\$11.00	R21	2, 4
N Port Isabel	NG14-06	82	A	5,760.000000	\$100.00	5	\$576,000	\$11.00	R21	2, 4
N Port Isabel	NG14-06	83	A	5,760.000000	\$100.00	7	\$576,000	\$11.00	R22	2, 4

UNITED STATES DEPARTMENT OF THE INTERIOR  
 BUREAU OF OCEAN ENERGY MANAGEMENT  
 GULF OF MEXICO REGION  
*List of Blocks Available for Leasing*

SALE: 246  
 07-JUL-2015  
 PAGE: 102

Sale Number: 246

L Map/Official Protraction Diagram (OPD) Name	Map/OPD Number	Block Number	A / P	Available Federal Acreage	Minimum Bid Per Acre	Lease Term	Minimum Bid Per Block	Rent Per Acre	Bid System	Stipulation(s)
N Port Isabel	NG14-06	84	A	5,760.000000	\$100.00	7	\$576,000	\$11.00	R22	2, 4
N Port Isabel	NG14-06	85	A	5,760.000000	\$100.00	7	\$576,000	\$11.00	R22	2, 4
N Port Isabel	NG14-06	86	A	5,760.000000	\$100.00	7	\$576,000	\$11.00	R22	2, 4
N Port Isabel	NG14-06	87	A	2,695.380000	\$100.00	7	\$269,600	\$11.00	R22	2, 4
N Port Isabel	NG14-06	118	A	1,077.940000	\$25.00	5	\$26,950	\$7.00	RS20	2, 4
N Port Isabel	NG14-06	119	A	5,760.000000	\$25.00	5	\$144,000	\$11.00	RS21	2, 4
N Port Isabel	NG14-06	120	A	5,760.000000	\$25.00	5	\$144,000	\$11.00	RS21	2, 4
N Port Isabel	NG14-06	121	A	5,760.000000	\$100.00	5	\$576,000	\$11.00	R21	2, 4
N Port Isabel	NG14-06	122	A	5,760.000000	\$100.00	5	\$576,000	\$11.00	R21	2, 4
N Port Isabel	NG14-06	123	A	5,760.000000	\$100.00	5	\$576,000	\$11.00	R21	2, 4
N Port Isabel	NG14-06	124	A	5,760.000000	\$100.00	5	\$576,000	\$11.00	R21	2, 4
N Port Isabel	NG14-06	125	A	5,760.000000	\$100.00	5	\$576,000	\$11.00	R21	2, 4
N Port Isabel	NG14-06	126	A	5,760.000000	\$100.00	5	\$576,000	\$11.00	R21	2, 4
N Port Isabel	NG14-06	127	A	5,760.000000	\$100.00	7	\$576,000	\$11.00	R22	2, 4
N Port Isabel	NG14-06	128	A	5,760.000000	\$100.00	7	\$576,000	\$11.00	R22	2, 4
N Port Isabel	NG14-06	129	A	5,760.000000	\$100.00	7	\$576,000	\$11.00	R22	2, 4
N Port Isabel	NG14-06	130	A	5,760.000000	\$100.00	7	\$576,000	\$11.00	R22	2, 4
N Port Isabel	NG14-06	131	A	2,968.270000	\$100.00	7	\$296,900	\$11.00	R22	2, 4
N Port Isabel	NG14-06	162	A	879.120000	\$25.00	5	\$22,000	\$7.00	RS20	2, 4
N Port Isabel	NG14-06	163	A	4,955.080000	\$25.00	5	\$123,900	\$11.00	RS21	2, 4
N Port Isabel	NG14-06	164	A	5,760.000000	\$25.00	5	\$144,000	\$11.00	RS21	2, 4
N Port Isabel	NG14-06	165	A	5,760.000000	\$100.00	5	\$576,000	\$11.00	R21	2, 4
N Port Isabel	NG14-06	166	A	5,760.000000	\$100.00	5	\$576,000	\$11.00	R21	2, 4
N Port Isabel	NG14-06	167	A	5,760.000000	\$100.00	5	\$576,000	\$11.00	R21	2, 4
N Port Isabel	NG14-06	168	A	5,760.000000	\$100.00	5	\$576,000	\$11.00	R21	2, 4
N Port Isabel	NG14-06	169	A	5,760.000000	\$100.00	5	\$576,000	\$11.00	R21	2, 4
N Port Isabel	NG14-06	170	A	5,760.000000	\$100.00	5	\$576,000	\$11.00	R21	2, 4
N Port Isabel	NG14-06	171	A	5,760.000000	\$100.00	7	\$576,000	\$11.00	R22	2, 4
N Port Isabel	NG14-06	172	A	5,760.000000	\$100.00	7	\$576,000	\$11.00	R22	2, 4
N Port Isabel	NG14-06	173	A	5,760.000000	\$100.00	7	\$576,000	\$11.00	R22	2, 4
N Port Isabel	NG14-06	174	A	5,760.000000	\$100.00	7	\$576,000	\$11.00	R22	2, 4

UNITED STATES DEPARTMENT OF THE INTERIOR  
 BUREAU OF OCEAN ENERGY MANAGEMENT  
 GULF OF MEXICO REGION  
*List of Blocks Available for Leasing*

SALE: 246  
 07-JUL-2015  
 PAGE: 103

Sale Number: 246

L Map/Official Protraction Diagram (OPD) Name	Map/OPD Number	Block Number	A / P	Available Federal Acreage	Minimum Bid Per Acre	Lease Term	Minimum Bid Per Block	Rent Per Acre	Bid System	Stipulation(s)
N Port Isabel	NG14-06	175	A	3,240.750000	\$100.00	7	\$324,100	\$11.00	R22	2, 4
N Port Isabel	NG14-06	207	A	1,030.990000	\$25.00	5	\$25,775	\$7.00	RS20	2, 4
N Port Isabel	NG14-06	208	A	5,760.000000	\$25.00	5	\$144,000	\$11.00	RS21	2, 4
N Port Isabel	NG14-06	209	A	5,760.000000	\$100.00	5	\$576,000	\$11.00	R21	2, 4
N Port Isabel	NG14-06	210	A	5,760.000000	\$100.00	5	\$576,000	\$11.00	R21	2, 4
N Port Isabel	NG14-06	211	A	5,760.000000	\$100.00	5	\$576,000	\$11.00	R21	2, 4
N Port Isabel	NG14-06	212	A	5,760.000000	\$100.00	5	\$576,000	\$11.00	R21	2, 4
N Port Isabel	NG14-06	213	A	5,760.000000	\$100.00	5	\$576,000	\$11.00	R21	2, 4
N Port Isabel	NG14-06	214	A	5,760.000000	\$100.00	5	\$576,000	\$11.00	R21	2, 4
N Port Isabel	NG14-06	215	A	5,760.000000	\$100.00	7	\$576,000	\$11.00	R22	2, 4
N Port Isabel	NG14-06	216	A	5,760.000000	\$100.00	7	\$576,000	\$11.00	R22	2, 4
N Port Isabel	NG14-06	217	A	5,760.000000	\$100.00	7	\$576,000	\$11.00	R22	2, 4
N Port Isabel	NG14-06	218	A	5,760.000000	\$100.00	7	\$576,000	\$11.00	R22	2, 4
N Port Isabel	NG14-06	219	A	3,512.820000	\$100.00	7	\$351,300	\$11.00	R22	2, 4
N Port Isabel	NG14-06	251	A	1,009.170000	\$25.00	5	\$25,250	\$7.00	RS20	2, 4
N Port Isabel	NG14-06	252	A	5,760.000000	\$25.00	5	\$144,000	\$11.00	RS21	2, 4
N Port Isabel	NG14-06	253	A	5,760.000000	\$25.00	5	\$144,000	\$11.00	RS21	2, 4
N Port Isabel	NG14-06	254	A	5,760.000000	\$100.00	5	\$576,000	\$11.00	R21	2, 4
N Port Isabel	NG14-06	255	A	5,760.000000	\$100.00	5	\$576,000	\$11.00	R21	2, 4
N Port Isabel	NG14-06	256	A	5,760.000000	\$100.00	5	\$576,000	\$11.00	R21	2, 4
N Port Isabel	NG14-06	257	A	5,760.000000	\$100.00	5	\$576,000	\$11.00	R21	2, 4
N Port Isabel	NG14-06	258	A	5,760.000000	\$100.00	5	\$576,000	\$11.00	R21	2, 4
N Port Isabel	NG14-06	259	A	5,760.000000	\$100.00	7	\$576,000	\$11.00	R22	2, 4
N Port Isabel	NG14-06	260	A	5,760.000000	\$100.00	7	\$576,000	\$11.00	R22	2, 4
N Port Isabel	NG14-06	261	A	5,760.000000	\$100.00	7	\$576,000	\$11.00	R22	2, 4
N Port Isabel	NG14-06	262	A	5,760.000000	\$100.00	7	\$576,000	\$11.00	R22	2, 4
N Port Isabel	NG14-06	263	A	3,784.480000	\$100.00	7	\$378,500	\$11.00	R22	2, 4
N Port Isabel	NG14-06	295	A	820.030000	\$25.00	5	\$20,525	\$7.00	RS20	2, 4
N Port Isabel	NG14-06	296	A	4,932.290000	\$25.00	5	\$123,325	\$11.00	RS21	2, 4
N Port Isabel	NG14-06	297	A	5,760.000000	\$25.00	5	\$144,000	\$11.00	RS21	2, 4
N Port Isabel	NG14-06	298	A	5,760.000000	\$100.00	5	\$576,000	\$11.00	R21	2, 4

UNITED STATES DEPARTMENT OF THE INTERIOR  
 BUREAU OF OCEAN ENERGY MANAGEMENT  
 GULF OF MEXICO REGION

SALE: 246  
 07-JUL-2015  
 PAGE: 104

Sale Number: 246

*List of Blocks Available for Leasing*

L Map/Official Protraction Diagram (OPD) Name	Map/OPD Number	Block Number	A / P	Available Federal Acreage	Minimum Bid Per Acre	Lease Term	Minimum Bid Per Block	Rent Per Acre	Bid System	Stipulation(s)
N Port Isabel	NG14-06	299	A	5,760.000000	\$100.00	5	\$576,000	\$11.00	R21	2, 4
N Port Isabel	NG14-06	300	A	5,760.000000	\$100.00	5	\$576,000	\$11.00	R21	2, 4
N Port Isabel	NG14-06	301	A	5,760.000000	\$100.00	5	\$576,000	\$11.00	R21	2, 4
N Port Isabel	NG14-06	302	A	5,760.000000	\$100.00	5	\$576,000	\$11.00	R21	2, 4
N Port Isabel	NG14-06	303	A	5,760.000000	\$100.00	7	\$576,000	\$11.00	R22	2, 4
N Port Isabel	NG14-06	304	A	5,760.000000	\$100.00	7	\$576,000	\$11.00	R22	2, 4
N Port Isabel	NG14-06	305	A	5,760.000000	\$100.00	7	\$576,000	\$11.00	R22	2, 4
N Port Isabel	NG14-06	306	A	5,760.000000	\$100.00	7	\$576,000	\$11.00	R22	2, 4
N Port Isabel	NG14-06	307	A	4,055.730000	\$100.00	7	\$405,600	\$11.00	R22	2, 4
N Port Isabel	NG14-06	340	A	963.180000	\$25.00	5	\$24,100	\$7.00	RS20	2, 4
N Port Isabel	NG14-06	341	A	5,760.000000	\$25.00	5	\$144,000	\$11.00	RS21	2, 4
N Port Isabel	NG14-06	342	A	5,760.000000	\$100.00	5	\$576,000	\$11.00	R21	2, 4
N Port Isabel	NG14-06	343	A	5,760.000000	\$100.00	5	\$576,000	\$11.00	R21	2, 4
N Port Isabel	NG14-06	344	A	5,760.000000	\$100.00	5	\$576,000	\$11.00	R21	2, 4
N Port Isabel	NG14-06	345	A	5,760.000000	\$100.00	5	\$576,000	\$11.00	R21	2, 4
N Port Isabel	NG14-06	346	A	5,760.000000	\$100.00	5	\$576,000	\$11.00	R21	2, 4
N Port Isabel	NG14-06	347	A	5,760.000000	\$100.00	5	\$576,000	\$11.00	R21	2, 4
N Port Isabel	NG14-06	348	A	5,760.000000	\$100.00	7	\$576,000	\$11.00	R22	2, 4
N Port Isabel	NG14-06	349	A	5,760.000000	\$100.00	7	\$576,000	\$11.00	R22	2, 4
N Port Isabel	NG14-06	350	A	5,760.000000	\$100.00	7	\$576,000	\$11.00	R22	2, 4
N Port Isabel	NG14-06	351	A	4,326.570000	\$100.00	7	\$432,700	\$11.00	R22	2, 4
N Port Isabel	NG14-06	384	A	779.650000	\$25.00	5	\$19,500	\$7.00	RS20	2, 4
N Port Isabel	NG14-06	385	A	4,911.390000	\$25.00	5	\$122,800	\$11.00	RS21	2, 4
N Port Isabel	NG14-06	386	A	5,760.000000	\$100.00	5	\$576,000	\$11.00	R21	2, 4
N Port Isabel	NG14-06	387	A	5,760.000000	\$100.00	5	\$576,000	\$11.00	R21	2, 4
N Port Isabel	NG14-06	388	A	5,760.000000	\$100.00	5	\$576,000	\$11.00	R21	2, 4
N Port Isabel	NG14-06	389	A	5,760.000000	\$100.00	5	\$576,000	\$11.00	R21	2, 4
N Port Isabel	NG14-06	390	A	5,760.000000	\$100.00	7	\$576,000	\$11.00	R22	2, 4
N Port Isabel	NG14-06	391	A	5,760.000000	\$100.00	7	\$576,000	\$11.00	R22	2, 4
N Port Isabel	NG14-06	392	A	5,760.000000	\$100.00	7	\$576,000	\$11.00	R22	2, 4
N Port Isabel	NG14-06	393	A	5,760.000000	\$100.00	7	\$576,000	\$11.00	R22	2, 4

UNITED STATES DEPARTMENT OF THE INTERIOR  
 BUREAU OF OCEAN ENERGY MANAGEMENT  
 GULF OF MEXICO REGION  
*List of Blocks Available for Leasing*

SALE: 246  
 07-JUL-2015  
 PAGE: 105

Sale Number: 246

L Map/Official Protraction Diagram (OPD) Name	Map/OPD Number	Block Number	A / P	Available Federal Acreage	Minimum Bid Per Acre	Lease Term	Minimum Bid Per Block	Rent Per Acre	Bid System	Stipulation(s)
N Port Isabel	NG14-06	394	A	5,760.000000	\$100.00	7	\$576,000	\$11.00	R22	2, 4
N Port Isabel	NG14-06	395	A	4,597.000000	\$100.00	7	\$459,700	\$11.00	R22	2, 4
N Port Isabel	NG14-06	429	A	917.850000	\$25.00	5	\$22,950	\$7.00	RS20	2, 4
N Port Isabel	NG14-06	430	A	5,760.000000	\$25.00	5	\$144,000	\$11.00	RS21	2, 4
N Port Isabel	NG14-06	431	A	5,760.000000	\$100.00	5	\$576,000	\$11.00	R21	2, 4
N Port Isabel	NG14-06	432	A	5,760.000000	\$100.00	5	\$576,000	\$11.00	R21	2, 4
N Port Isabel	NG14-06	433	A	5,760.000000	\$100.00	5	\$576,000	\$11.00	R21	2, 4
N Port Isabel	NG14-06	434	A	5,760.000000	\$100.00	7	\$576,000	\$11.00	R22	2, 4
N Port Isabel	NG14-06	435	A	5,760.000000	\$100.00	7	\$576,000	\$11.00	R22	2, 4
N Port Isabel	NG14-06	436	A	5,760.000000	\$100.00	7	\$576,000	\$11.00	R22	2, 4
N Port Isabel	NG14-06	437	A	5,760.000000	\$100.00	7	\$576,000	\$11.00	R22	2, 4
N Port Isabel	NG14-06	438	A	5,760.000000	\$100.00	7	\$576,000	\$11.00	R22	2, 4
N Port Isabel	NG14-06	439	A	4,867.020000	\$100.00	7	\$486,800	\$11.00	R22	2, 4
N Port Isabel	NG14-06	473	A	896.950000	\$25.00	5	\$22,425	\$7.00	RS20	2, 4
N Port Isabel	NG14-06	474	A	5,760.000000	\$25.00	5	\$144,000	\$11.00	RS21	2, 4
N Port Isabel	NG14-06	475	A	5,760.000000	\$100.00	5	\$576,000	\$11.00	R21	2, 4
N Port Isabel	NG14-06	476	A	5,760.000000	\$100.00	5	\$576,000	\$11.00	R21	2, 4
N Port Isabel	NG14-06	477	A	5,760.000000	\$100.00	5	\$576,000	\$11.00	R21	2, 4
N Port Isabel	NG14-06	478	A	5,760.000000	\$100.00	7	\$576,000	\$11.00	R22	2, 4
N Port Isabel	NG14-06	479	A	5,760.000000	\$100.00	7	\$576,000	\$11.00	R22	2, 4
N Port Isabel	NG14-06	480	A	5,760.000000	\$100.00	7	\$576,000	\$11.00	R22	2, 4
N Port Isabel	NG14-06	481	A	5,760.000000	\$100.00	7	\$576,000	\$11.00	R22	2, 4
N Port Isabel	NG14-06	482	A	5,760.000000	\$100.00	7	\$576,000	\$11.00	R22	2, 4
N Port Isabel	NG14-06	483	A	5,136.620000	\$100.00	7	\$513,700	\$11.00	R22	2, 4
N Port Isabel	NG14-06	517	A	723.520000	\$25.00	5	\$18,100	\$7.00	RS20	2, 4
N Port Isabel	NG14-06	518	A	4,889.790000	\$25.00	5	\$122,250	\$11.00	RS21	2, 4
N Port Isabel	NG14-06	519	A	5,760.000000	\$100.00	5	\$576,000	\$11.00	R21	2, 4
N Port Isabel	NG14-06	520	A	5,760.000000	\$100.00	5	\$576,000	\$11.00	R21	2, 4
N Port Isabel	NG14-06	521	A	5,760.000000	\$100.00	5	\$576,000	\$11.00	R21	2, 4
N Port Isabel	NG14-06	522	A	5,760.000000	\$100.00	7	\$576,000	\$11.00	R22	2, 4
N Port Isabel	NG14-06	523	A	5,760.000000	\$100.00	7	\$576,000	\$11.00	R22	2, 4



UNITED STATES DEPARTMENT OF THE INTERIOR  
 BUREAU OF OCEAN ENERGY MANAGEMENT  
 GULF OF MEXICO REGION

SALE: 246  
 07-JUL-2015  
 PAGE: 106

Sale Number: 246

*List of Blocks Available for Leasing*

L Map/Official Protraction Diagram (OPD) Name	Map/OPD Number	Block Number	A / P	Available Federal Acreage	Minimum Bid Per Acre	Lease Term	Minimum Bid Per Block	Rent Per Acre	Bid System	Stipulation(s)
N Port Isabel	NG14-06	524	A	5,760.000000	\$100.00	7	\$576,000	\$11.00	R22	2, 4
N Port Isabel	NG14-06	525	A	5,760.000000	\$100.00	7	\$576,000	\$11.00	R22	2, 4
N Port Isabel	NG14-06	526	A	5,760.000000	\$100.00	7	\$576,000	\$11.00	R22	2, 4
N Port Isabel	NG14-06	527	A	5,405.820000	\$100.00	7	\$540,600	\$11.00	R22	2, 4
N Port Isabel	NG14-06	562	A	852.700000	\$25.00	5	\$21,325	\$11.00	RS21	2, 4
N Port Isabel	NG14-06	563	A	5,760.000000	\$100.00	5	\$576,000	\$11.00	R21	2, 4
N Port Isabel	NG14-06	564	A	5,760.000000	\$100.00	5	\$576,000	\$11.00	R21	2, 4
N Port Isabel	NG14-06	565	A	5,760.000000	\$100.00	5	\$576,000	\$11.00	R21	2, 4
N Port Isabel	NG14-06	566	A	5,760.000000	\$100.00	7	\$576,000	\$11.00	R22	2, 4
N Port Isabel	NG14-06	567	A	5,760.000000	\$100.00	7	\$576,000	\$11.00	R22	2, 4
N Port Isabel	NG14-06	568	A	5,760.000000	\$100.00	7	\$576,000	\$11.00	R22	2, 4
N Port Isabel	NG14-06	569	A	5,760.000000	\$100.00	7	\$576,000	\$11.00	R22	2, 4
N Port Isabel	NG14-06	570	A	5,760.000000	\$100.00	7	\$576,000	\$11.00	R22	2, 4
N Port Isabel	NG14-06	571	A	5,670.150000	\$100.00	7	\$567,100	\$11.00	R22	2, 4
N Port Isabel	NG14-06	572	A	4.450000	\$100.00	7	\$500	\$11.00	R22	2, 4
N Port Isabel	NG14-06	606	A	832.390000	\$25.00	5	\$20,825	\$7.00	RS20	2, 4
N Port Isabel	NG14-06	607	A	5,760.000000	\$100.00	5	\$576,000	\$11.00	R21	2, 4
N Port Isabel	NG14-06	608	A	5,760.000000	\$100.00	5	\$576,000	\$11.00	R21	2, 4
N Port Isabel	NG14-06	609	A	5,760.000000	\$100.00	5	\$576,000	\$11.00	R21	2, 4
N Port Isabel	NG14-06	610	A	5,760.000000	\$100.00	5	\$576,000	\$11.00	R21	2, 4
N Port Isabel	NG14-06	611	A	5,760.000000	\$100.00	7	\$576,000	\$11.00	R22	2, 4
N Port Isabel	NG14-06	612	A	5,760.000000	\$100.00	7	\$576,000	\$11.00	R22	2, 4
N Port Isabel	NG14-06	613	A	5,760.000000	\$100.00	7	\$576,000	\$11.00	R22	2, 4
N Port Isabel	NG14-06	614	A	5,760.000000	\$100.00	7	\$576,000	\$11.00	R22	2, 4
N Port Isabel	NG14-06	615	A	5,760.000000	\$100.00	7	\$576,000	\$11.00	R22	2, 4
N Port Isabel	NG14-06	616	A	182.970000	\$100.00	7	\$18,300	\$11.00	R22	2, 4
N Port Isabel	NG14-06	650	A	812.260000	\$25.00	5	\$20,325	\$7.00	RS20	2, 4
N Port Isabel	NG14-06	651	A	5,760.000000	\$25.00	5	\$144,000	\$11.00	RS21	2, 4
N Port Isabel	NG14-06	652	A	5,760.000000	\$100.00	5	\$576,000	\$11.00	R21	2, 4
N Port Isabel	NG14-06	653	A	5,760.000000	\$100.00	5	\$576,000	\$11.00	R21	2, 4
N Port Isabel	NG14-06	654	A	5,760.000000	\$100.00	5	\$576,000	\$11.00	R21	2, 4

UNITED STATES DEPARTMENT OF THE INTERIOR  
 BUREAU OF OCEAN ENERGY MANAGEMENT  
 GULF OF MEXICO REGION  
*List of Blocks Available for Leasing*

SALE: 246  
 07-JUL-2015  
 PAGE: 107

Sale Number: 246

L Map/Official Protraction Diagram (OPD) Name	Map/OPD Number	Block Number	A / P	Available Federal Acreage	Minimum Bid Per Acre	Lease Term	Minimum Bid Per Block	Rent Per Acre	Bid System	Stipulation(s)
N Port Isabel	NG14-06	655	A	5,760.000000	\$100.00	7	\$576,000	\$11.00	R22	2, 4
N Port Isabel	NG14-06	656	A	5,760.000000	\$100.00	7	\$576,000	\$11.00	R22	2, 4
N Port Isabel	NG14-06	657	A	5,760.000000	\$100.00	7	\$576,000	\$11.00	R22	2, 4
N Port Isabel	NG14-06	658	A	5,760.000000	\$100.00	7	\$576,000	\$11.00	R22	2, 4
N Port Isabel	NG14-06	659	A	5,760.000000	\$100.00	7	\$576,000	\$11.00	R22	2, 4
N Port Isabel	NG14-06	660	A	450.930000	\$100.00	7	\$45,100	\$11.00	R22	2, 4
N Port Isabel	NG14-06	694	A	792.320000	\$25.00	5	\$19,825	\$7.00	RS20	2, 4
N Port Isabel	NG14-06	695	A	5,760.000000	\$25.00	5	\$144,000	\$11.00	RS21	2, 4
N Port Isabel	NG14-06	696	A	5,760.000000	\$100.00	5	\$576,000	\$11.00	R21	2, 4
N Port Isabel	NG14-06	697	A	5,760.000000	\$100.00	5	\$576,000	\$11.00	R21	2, 4
N Port Isabel	NG14-06	698	A	5,760.000000	\$100.00	5	\$576,000	\$11.00	R21	2, 4
N Port Isabel	NG14-06	699	A	5,760.000000	\$100.00	7	\$576,000	\$11.00	R22	2, 4
N Port Isabel	NG14-06	700	A	5,760.000000	\$100.00	7	\$576,000	\$11.00	R22	2, 4
N Port Isabel	NG14-06	737	A	133.140000	\$25.00	5	\$3,350	\$7.00	RS20	2, 4
N Port Isabel	NG14-06	738	A	1,648.020000	\$25.00	5	\$41,225	\$11.00	RS21	2, 4
N Port Isabel	NG14-06	739	A	5,760.000000	\$100.00	5	\$576,000	\$11.00	R21	2, 4
N Port Isabel	NG14-06	740	A	5,760.000000	\$100.00	5	\$576,000	\$11.00	R21	2, 4
N Port Isabel	NG14-06	741	A	5,760.000000	\$100.00	5	\$576,000	\$11.00	R21	2, 4
N Port Isabel	NG14-06	742	A	5,760.000000	\$100.00	5	\$576,000	\$11.00	R21	2, 4
N Port Isabel	NG14-06	743	A	5,760.000000	\$100.00	7	\$576,000	\$11.00	R22	2, 4
N Port Isabel	NG14-06	744	A	5,760.000000	\$100.00	7	\$576,000	\$11.00	R22	2, 4
N Port Isabel	NG14-06	781	A	755.710000	\$25.00	5	\$18,900	\$7.00	RS20	2, 4
N Port Isabel	NG14-06	782	A	5,760.000000	\$25.00	5	\$144,000	\$11.00	RS21	2, 4
N Port Isabel	NG14-06	783	A	5,760.000000	\$100.00	5	\$576,000	\$11.00	R21	2, 4
N Port Isabel	NG14-06	784	A	5,760.000000	\$100.00	5	\$576,000	\$11.00	R21	2, 4
N Port Isabel	NG14-06	785	A	5,760.000000	\$100.00	5	\$576,000	\$11.00	R21	2, 4
N Port Isabel	NG14-06	786	A	5,760.000000	\$100.00	7	\$576,000	\$11.00	R22	2, 4
N Port Isabel	NG14-06	787	A	5,760.000000	\$100.00	7	\$576,000	\$11.00	R22	2, 4
N Port Isabel	NG14-06	788	A	5,760.000000	\$100.00	7	\$576,000	\$11.00	R22	2, 4
N Port Isabel	NG14-06	825	A	736.250000	\$25.00	5	\$18,425	\$7.00	RS20	2, 4
N Port Isabel	NG14-06	826	A	5,760.000000	\$25.00	5	\$144,000	\$11.00	RS21	2, 4

UNITED STATES DEPARTMENT OF THE INTERIOR  
 BUREAU OF OCEAN ENERGY MANAGEMENT  
 GULF OF MEXICO REGION  
*List of Blocks Available for Leasing*

SALE: 246  
 07-JUL-2015  
 PAGE: 108

Sale Number: 246

L Map/Official Protraction Diagram (OPD) Name	Map/OPD Number	Block Number	A / P	Available Federal Acreage	Minimum Bid Per Acre	Lease Term	Minimum Bid Per Block	Rent Per Acre	Bid System	Stipulation(s)
N Port Isabel	NG14-06	827	A	5,760.000000	\$100.00	5	\$576,000	\$11.00	R21	2, 4
N Port Isabel	NG14-06	828	A	5,760.000000	\$100.00	5	\$576,000	\$11.00	R21	2, 4
N Port Isabel	NG14-06	829	A	5,760.000000	\$100.00	5	\$576,000	\$11.00	R21	2, 4
N Port Isabel	NG14-06	830	A	5,760.000000	\$100.00	7	\$576,000	\$11.00	R22	2, 4
N Port Isabel	NG14-06	831	A	5,760.000000	\$100.00	7	\$576,000	\$11.00	R22	2, 4
N Port Isabel	NG14-06	834	A	5,760.000000	\$100.00	7	\$576,000	\$11.00	R22	2, 4
N Port Isabel	NG14-06	835	A	5,760.000000	\$100.00	7	\$576,000	\$11.00	R22	2, 4
N Port Isabel	NG14-06	836	A	1,518.630000	\$100.00	7	\$151,900	\$11.00	R22	2, 4
N Port Isabel	NG14-06	869	A	594.860000	\$25.00	5	\$14,875	\$7.00	RS20	2, 4
N Port Isabel	NG14-06	870	A	4,881.380000	\$25.00	5	\$122,050	\$11.00	RS21	2, 4
N Port Isabel	NG14-06	871	A	5,760.000000	\$25.00	5	\$144,000	\$11.00	RS21	2, 4
N Port Isabel	NG14-06	872	A	5,760.000000	\$100.00	5	\$576,000	\$11.00	R21	2, 4
N Port Isabel	NG14-06	873	A	5,760.000000	\$100.00	5	\$576,000	\$11.00	R21	2, 4
N Port Isabel	NG14-06	874	A	5,760.000000	\$100.00	7	\$576,000	\$11.00	R22	2, 4
N Port Isabel	NG14-06	875	A	5,760.000000	\$100.00	7	\$576,000	\$11.00	R22	2, 4
N Port Isabel	NG14-06	876	A	5,760.000000	\$100.00	7	\$576,000	\$11.00	R22	2, 4
N Port Isabel	NG14-06	879	A	5,760.000000	\$100.00	7	\$576,000	\$11.00	R22	2, 4
N Port Isabel	NG14-06	880	A	1,784.530000	\$100.00	7	\$178,500	\$11.00	R22	2, 4
N Port Isabel	NG14-06	914	A	695.300000	\$25.00	5	\$17,400	\$7.00	RS20	2, 4, 5
N Port Isabel	NG14-06	915	A	5,760.000000	\$25.00	5	\$144,000	\$11.00	RS21	2, 4, 5
N Port Isabel	NG14-06	916	A	5,760.000000	\$100.00	5	\$576,000	\$11.00	R21	2, 4, 5
N Port Isabel	NG14-06	917	A	5,760.000000	\$100.00	5	\$576,000	\$11.00	R21	2, 4, 5
N Port Isabel	NG14-06	918	A	5,760.000000	\$100.00	7	\$576,000	\$11.00	R22	2, 4, 5
N Port Isabel	NG14-06	919	A	5,760.000000	\$100.00	7	\$576,000	\$11.00	R22	2, 4, 5
N Port Isabel	NG14-06	920	A	5,760.000000	\$100.00	7	\$576,000	\$11.00	R22	2, 4, 5
N Port Isabel	NG14-06	945	P	478.580000	\$25.00	5	\$11,975	\$7.00	RS20	4, 5
N Port Isabel	NG14-06	946	A	767.400000	\$25.00	5	\$19,200	\$7.00	RS20	2, 4, 5
N Port Isabel	NG14-06	947	A	786.980000	\$25.00	5	\$19,675	\$7.00	RS20	2, 4, 5
N Port Isabel	NG14-06	948	P	576.450000	\$25.00	5	\$14,425	\$7.00	RS20	2, 4, 5
N Port Isabel	NG14-06	958	P	425.480000	\$25.00	5	\$10,650	\$7.00	RS20	2, 4, 5
N Port Isabel	NG14-06	959	P	3,536.900000	\$25.00	5	\$88,425	\$11.00	RS21	2, 4, 5

UNITED STATES DEPARTMENT OF THE INTERIOR  
 BUREAU OF OCEAN ENERGY MANAGEMENT  
 GULF OF MEXICO REGION

SALE: 246  
 07-JUL-2015  
 PAGE: 109

Sale Number: 246

*List of Blocks Available for Leasing*

L Map/Official Protraction Diagram (OPD) Name	Map/OPD Number	Block Number	A / P	Available Federal Acreage	Minimum Bid Per Acre	Lease Term	Minimum Bid Per Block	Rent Per Acre	Bid System	Stipulation(s)
N Port Isabel	NG14-06	960	P	3,416.350000	\$100.00	5	\$341,700	\$11.00	R21	2, 4, 5
N Port Isabel	NG14-06	961	P	3,295.790000	\$100.00	5	\$329,600	\$11.00	R21	2, 4, 5
N Port Isabel	NG14-06	962	P	3,175.230000	\$100.00	7	\$317,600	\$11.00	R22	2, 4, 5
N Port Isabel	NG14-06	963	P	3,054.670000	\$100.00	7	\$305,500	\$11.00	R22	2, 4, 5
N Port Isabel	NG14-06	968	P	967.500000	\$100.00	7	\$96,800	\$11.00	R22	4, 5
N Port Isabel	NG14-06	989	P	2,419.000000	\$25.00	5	\$60,475	\$7.00	RS20	4, 5
N Port Isabel	NG14-06	990	P	3,657.310000	\$25.00	5	\$91,450	\$7.00	RS20	2, 4, 5
N Port Isabel	NG14-06	991	P	1,953.360000	\$25.00	5	\$48,850	\$7.00	RS20	2, 4, 5
N Port Isabel	NG14-06	992	P	249.740000	\$25.00	5	\$6,250	\$7.00	RS20	2, 4, 5
Y Alaminos Canyon	NG15-04	1	A	5,760.000000	\$100.00	7	\$576,000	\$11.00	R22	2, 4
N Alaminos Canyon	NG15-04	2	A	5,760.000000	\$100.00	7	\$576,000	\$11.00	R22	2, 4
Y Alaminos Canyon	NG15-04	4	A	5,760.000000	\$100.00	7	\$576,000	\$11.00	R22	2, 4
Y Alaminos Canyon	NG15-04	5	A	5,760.000000	\$100.00	7	\$576,000	\$11.00	R22	2, 4
N Alaminos Canyon	NG15-04	11	A	5,760.000000	\$100.00	7	\$576,000	\$11.00	R22	2, 4
N Alaminos Canyon	NG15-04	12	A	5,760.000000	\$100.00	7	\$576,000	\$11.00	R22	2, 4
N Alaminos Canyon	NG15-04	13	A	5,760.000000	\$100.00	7	\$576,000	\$11.00	R22	2, 4
Y Alaminos Canyon	NG15-04	15	A	5,760.000000	\$100.00	7	\$576,000	\$11.00	R22	2, 4
Y Alaminos Canyon	NG15-04	16	A	5,760.000000	\$100.00	7	\$576,000	\$11.00	R22	2, 4
N Alaminos Canyon	NG15-04	17	A	5,760.000000	\$100.00	7	\$576,000	\$11.00	R22	2, 4
N Alaminos Canyon	NG15-04	22	A	5,760.000000	\$100.00	7	\$576,000	\$11.00	R22	2, 4
N Alaminos Canyon	NG15-04	23	A	5,760.000000	\$100.00	7	\$576,000	\$11.00	R22	2, 4
Y Alaminos Canyon	NG15-04	34	A	5,760.000000	\$100.00	10	\$576,000	\$11.00	R23	2, 4
N Alaminos Canyon	NG15-04	35	A	5,760.000000	\$100.00	7	\$576,000	\$11.00	R22	2, 4
N Alaminos Canyon	NG15-04	36	A	5,760.000000	\$100.00	10	\$576,000	\$11.00	R23	2, 4
N Alaminos Canyon	NG15-04	37	A	5,760.000000	\$100.00	10	\$576,000	\$11.00	R23	2, 4
N Alaminos Canyon	NG15-04	38	A	5,760.000000	\$100.00	7	\$576,000	\$11.00	R22	2, 4
N Alaminos Canyon	NG15-04	39	A	5,760.000000	\$100.00	7	\$576,000	\$11.00	R22	2, 4
N Alaminos Canyon	NG15-04	40	A	5,760.000000	\$100.00	7	\$576,000	\$11.00	R22	2, 4
Y Alaminos Canyon	NG15-04	41	A	5,760.000000	\$100.00	7	\$576,000	\$11.00	R22	2, 4
N Alaminos Canyon	NG15-04	45	A	5,760.000000	\$100.00	7	\$576,000	\$11.00	R22	2, 4
N Alaminos Canyon	NG15-04	46	A	5,760.000000	\$100.00	7	\$576,000	\$11.00	R22	2, 4

UNITED STATES DEPARTMENT OF THE INTERIOR  
 BUREAU OF OCEAN ENERGY MANAGEMENT  
 GULF OF MEXICO REGION  
*List of Blocks Available for Leasing*

SALE: 246  
 07-JUL-2015  
 PAGE: 110

Sale Number: 246

L Map/Official Protraction Diagram (OPD) Name	Map/OPD Number	Block Number	A / P	Available Federal Acreage	Minimum Bid Per Acre	Lease Term	Minimum Bid Per Block	Rent Per Acre	Bid System	Stipulation(s)
N Alaminos Canyon	NG15-04	49	A	5,760.000000	\$100.00	7	\$576,000	\$11.00	R22	2, 4
N Alaminos Canyon	NG15-04	50	A	5,760.000000	\$100.00	7	\$576,000	\$11.00	R22	2, 4
N Alaminos Canyon	NG15-04	56	A	5,760.000000	\$100.00	7	\$576,000	\$11.00	R22	2, 4
N Alaminos Canyon	NG15-04	57	A	5,760.000000	\$100.00	7	\$576,000	\$11.00	R22	2, 4
Y Alaminos Canyon	NG15-04	62	A	5,760.000000	\$100.00	7	\$576,000	\$11.00	R22	2, 4
Y Alaminos Canyon	NG15-04	63	A	5,760.000000	\$100.00	7	\$576,000	\$11.00	R22	2, 4
N Alaminos Canyon	NG15-04	66	A	5,760.000000	\$100.00	7	\$576,000	\$11.00	R22	2, 4
N Alaminos Canyon	NG15-04	67	A	5,760.000000	\$100.00	7	\$576,000	\$11.00	R22	2, 4
N Alaminos Canyon	NG15-04	68	A	5,760.000000	\$100.00	7	\$576,000	\$11.00	R22	2, 4
N Alaminos Canyon	NG15-04	69	A	5,760.000000	\$100.00	7	\$576,000	\$11.00	R22	2, 4
N Alaminos Canyon	NG15-04	70	A	5,760.000000	\$100.00	7	\$576,000	\$11.00	R22	2, 4
N Alaminos Canyon	NG15-04	74	A	5,760.000000	\$100.00	7	\$576,000	\$11.00	R22	2, 4
Y Alaminos Canyon	NG15-04	78	A	5,760.000000	\$100.00	10	\$576,000	\$11.00	R23	2, 4
N Alaminos Canyon	NG15-04	79	A	5,760.000000	\$100.00	7	\$576,000	\$11.00	R22	2, 4
N Alaminos Canyon	NG15-04	80	A	5,760.000000	\$100.00	7	\$576,000	\$11.00	R22	2, 4
N Alaminos Canyon	NG15-04	81	A	5,760.000000	\$100.00	7	\$576,000	\$11.00	R22	2, 4
N Alaminos Canyon	NG15-04	82	A	5,760.000000	\$100.00	10	\$576,000	\$11.00	R23	2, 4
N Alaminos Canyon	NG15-04	83	A	5,760.000000	\$100.00	7	\$576,000	\$11.00	R22	2, 4
Y Alaminos Canyon	NG15-04	84	A	5,760.000000	\$100.00	7	\$576,000	\$11.00	R22	2, 4
Y Alaminos Canyon	NG15-04	85	A	5,760.000000	\$100.00	7	\$576,000	\$11.00	R22	2, 4
N Alaminos Canyon	NG15-04	89	A	5,760.000000	\$100.00	7	\$576,000	\$11.00	R22	2, 4
N Alaminos Canyon	NG15-04	90	A	5,760.000000	\$100.00	7	\$576,000	\$11.00	R22	2, 4
N Alaminos Canyon	NG15-04	91	A	5,760.000000	\$100.00	7	\$576,000	\$11.00	R22	2, 4
Y Alaminos Canyon	NG15-04	92	A	5,760.000000	\$100.00	7	\$576,000	\$11.00	R22	2, 4
Y Alaminos Canyon	NG15-04	93	A	5,760.000000	\$100.00	7	\$576,000	\$11.00	R22	2, 4
Y Alaminos Canyon	NG15-04	95	A	5,760.000000	\$100.00	7	\$576,000	\$11.00	R22	2, 4
N Alaminos Canyon	NG15-04	98	A	5,760.000000	\$100.00	7	\$576,000	\$11.00	R22	2, 4
N Alaminos Canyon	NG15-04	99	A	5,760.000000	\$100.00	7	\$576,000	\$11.00	R22	2, 4
N Alaminos Canyon	NG15-04	102	A	5,760.000000	\$100.00	7	\$576,000	\$11.00	R22	2, 4
N Alaminos Canyon	NG15-04	103	A	5,760.000000	\$100.00	10	\$576,000	\$11.00	R23	2, 4
N Alaminos Canyon	NG15-04	104	A	5,760.000000	\$100.00	10	\$576,000	\$11.00	R23	2, 4

UNITED STATES DEPARTMENT OF THE INTERIOR  
 BUREAU OF OCEAN ENERGY MANAGEMENT  
 GULF OF MEXICO REGION

SALE: 246  
 07-JUL-2015  
 PAGE: 111

Sale Number: 246

*List of Blocks Available for Leasing*

L Map/Official Protraction Diagram (OPD) Name	Map/OPD Number	Block Number	A / P	Available Federal Acreage	Minimum	Lease Term	Minimum	Rent	Bid System	Stipulation(s)
					Bid Per Acre		Bid Per Block	Per Acre		
Y Alaminos Canyon	NG15-04	106	A	5,760.000000	\$100.00	7	\$576,000	\$11.00	R22	2, 4
Y Alaminos Canyon	NG15-04	107	A	5,760.000000	\$100.00	7	\$576,000	\$11.00	R22	2, 4
Y Alaminos Canyon	NG15-04	108	A	5,760.000000	\$100.00	7	\$576,000	\$11.00	R22	2, 4
N Alaminos Canyon	NG15-04	109	A	5,760.000000	\$100.00	7	\$576,000	\$11.00	R22	2, 4
N Alaminos Canyon	NG15-04	110	A	5,760.000000	\$100.00	7	\$576,000	\$11.00	R22	2, 4
N Alaminos Canyon	NG15-04	111	A	5,760.000000	\$100.00	7	\$576,000	\$11.00	R22	2, 4
N Alaminos Canyon	NG15-04	112	A	5,760.000000	\$100.00	7	\$576,000	\$11.00	R22	2, 4
N Alaminos Canyon	NG15-04	113	A	5,760.000000	\$100.00	7	\$576,000	\$11.00	R22	2, 4
Y Alaminos Canyon	NG15-04	114	A	5,760.000000	\$100.00	7	\$576,000	\$11.00	R22	2, 4
N Alaminos Canyon	NG15-04	115	A	5,760.000000	\$100.00	7	\$576,000	\$11.00	R22	2, 4
N Alaminos Canyon	NG15-04	116	A	5,760.000000	\$100.00	7	\$576,000	\$11.00	R22	2, 4
N Alaminos Canyon	NG15-04	117	A	5,760.000000	\$100.00	7	\$576,000	\$11.00	R22	2, 4
N Alaminos Canyon	NG15-04	118	A	5,760.000000	\$100.00	7	\$576,000	\$11.00	R22	2, 4
N Alaminos Canyon	NG15-04	119	A	5,760.000000	\$100.00	7	\$576,000	\$11.00	R22	2, 4
N Alaminos Canyon	NG15-04	121	A	5,760.000000	\$100.00	10	\$576,000	\$11.00	R23	2, 4
N Alaminos Canyon	NG15-04	122	A	5,760.000000	\$100.00	10	\$576,000	\$11.00	R23	2, 4
Y Alaminos Canyon	NG15-04	123	A	5,760.000000	\$100.00	10	\$576,000	\$11.00	R23	2, 4
Y Alaminos Canyon	NG15-04	124	A	5,760.000000	\$100.00	7	\$576,000	\$11.00	R22	2, 4
Y Alaminos Canyon	NG15-04	125	A	5,760.000000	\$100.00	7	\$576,000	\$11.00	R22	2, 4
Y Alaminos Canyon	NG15-04	126	A	5,760.000000	\$100.00	7	\$576,000	\$11.00	R22	2, 4
Y Alaminos Canyon	NG15-04	128	A	5,760.000000	\$100.00	7	\$576,000	\$11.00	R22	2, 4
Y Alaminos Canyon	NG15-04	129	A	5,760.000000	\$100.00	7	\$576,000	\$11.00	R22	2, 4
N Alaminos Canyon	NG15-04	133	A	5,760.000000	\$100.00	7	\$576,000	\$11.00	R22	2, 4
Y Alaminos Canyon	NG15-04	136	A	5,760.000000	\$100.00	7	\$576,000	\$11.00	R22	2, 4
N Alaminos Canyon	NG15-04	138	A	5,760.000000	\$100.00	7	\$576,000	\$11.00	R22	2, 4
N Alaminos Canyon	NG15-04	140	A	5,760.000000	\$100.00	7	\$576,000	\$11.00	R22	2, 4
N Alaminos Canyon	NG15-04	141	A	5,760.000000	\$100.00	7	\$576,000	\$11.00	R22	2, 4
N Alaminos Canyon	NG15-04	142	A	5,760.000000	\$100.00	7	\$576,000	\$11.00	R22	2, 4
N Alaminos Canyon	NG15-04	143	A	5,760.000000	\$100.00	7	\$576,000	\$11.00	R22	2, 4
N Alaminos Canyon	NG15-04	147	A	5,760.000000	\$100.00	10	\$576,000	\$11.00	R23	2, 4
N Alaminos Canyon	NG15-04	148	A	5,760.000000	\$100.00	10	\$576,000	\$11.00	R23	2, 4



UNITED STATES DEPARTMENT OF THE INTERIOR  
 BUREAU OF OCEAN ENERGY MANAGEMENT  
 GULF OF MEXICO REGION

SALE: 246  
 07-JUL-2015  
 PAGE: 112

Sale Number: 246

*List of Blocks Available for Leasing*

L Map/Official Protraction Diagram (OPD) Name	Map/OPD Number	Block Number	A / P	Available Federal Acreage	Minimum	Lease Term	Minimum	Rent	Bid System	Stipulation(s)
					Bid Per Acre		Bid Per Block	Per Acre		
N Alaminos Canyon	NG15-04	149	A	5,760.000000	\$100.00	10	\$576,000	\$11.00	R23	2, 4
N Alaminos Canyon	NG15-04	153	A	5,760.000000	\$100.00	7	\$576,000	\$11.00	R22	2, 4
N Alaminos Canyon	NG15-04	154	A	5,760.000000	\$100.00	7	\$576,000	\$11.00	R22	2, 4
N Alaminos Canyon	NG15-04	156	A	5,760.000000	\$100.00	7	\$576,000	\$11.00	R22	2, 4
N Alaminos Canyon	NG15-04	157	A	5,760.000000	\$100.00	7	\$576,000	\$11.00	R22	2, 4
N Alaminos Canyon	NG15-04	158	A	5,760.000000	\$100.00	7	\$576,000	\$11.00	R22	2, 4
Y Alaminos Canyon	NG15-04	159	A	5,760.000000	\$100.00	7	\$576,000	\$11.00	R22	2, 4
Y Alaminos Canyon	NG15-04	162	A	5,760.000000	\$100.00	7	\$576,000	\$11.00	R22	2, 4
Y Alaminos Canyon	NG15-04	163	A	5,760.000000	\$100.00	7	\$576,000	\$11.00	R22	2, 4
Y Alaminos Canyon	NG15-04	167	A	5,760.000000	\$100.00	10	\$576,000	\$11.00	R23	2, 4
Y Alaminos Canyon	NG15-04	168	A	5,760.000000	\$100.00	7	\$576,000	\$11.00	R22	2, 4
N Alaminos Canyon	NG15-04	169	A	5,760.000000	\$100.00	7	\$576,000	\$11.00	R22	2, 4
Y Alaminos Canyon	NG15-04	173	A	5,760.000000	\$100.00	7	\$576,000	\$11.00	R22	2, 4
N Alaminos Canyon	NG15-04	177	A	5,760.000000	\$100.00	7	\$576,000	\$11.00	R22	2, 4
N Alaminos Canyon	NG15-04	178	A	5,760.000000	\$100.00	7	\$576,000	\$11.00	R22	2, 4
Y Alaminos Canyon	NG15-04	180	A	5,760.000000	\$100.00	7	\$576,000	\$11.00	R22	2, 4
N Alaminos Canyon	NG15-04	193	A	5,760.000000	\$100.00	10	\$576,000	\$11.00	R23	2, 4
N Alaminos Canyon	NG15-04	194	A	5,760.000000	\$100.00	10	\$576,000	\$11.00	R23	2, 4
N Alaminos Canyon	NG15-04	204	A	5,760.000000	\$100.00	7	\$576,000	\$11.00	R22	2, 4
Y Alaminos Canyon	NG15-04	205	A	5,760.000000	\$100.00	7	\$576,000	\$11.00	R22	2, 4
Y Alaminos Canyon	NG15-04	206	A	5,760.000000	\$100.00	7	\$576,000	\$11.00	R22	2, 4
Y Alaminos Canyon	NG15-04	207	A	5,760.000000	\$100.00	7	\$576,000	\$11.00	R22	2, 4
Y Alaminos Canyon	NG15-04	208	A	5,760.000000	\$100.00	7	\$576,000	\$11.00	R22	2, 4
N Alaminos Canyon	NG15-04	213	A	5,760.000000	\$100.00	7	\$576,000	\$11.00	R22	2, 4
N Alaminos Canyon	NG15-04	217	A	5,760.000000	\$100.00	7	\$576,000	\$11.00	R22	2, 4
N Alaminos Canyon	NG15-04	221	A	5,760.000000	\$100.00	7	\$576,000	\$11.00	R22	2, 4
N Alaminos Canyon	NG15-04	222	A	5,760.000000	\$100.00	7	\$576,000	\$11.00	R22	2, 4
N Alaminos Canyon	NG15-04	235	A	5,760.000000	\$100.00	10	\$576,000	\$11.00	R23	2, 4
N Alaminos Canyon	NG15-04	236	A	5,760.000000	\$100.00	10	\$576,000	\$11.00	R23	2, 4
N Alaminos Canyon	NG15-04	241	A	5,760.000000	\$100.00	10	\$576,000	\$11.00	R23	2, 4
N Alaminos Canyon	NG15-04	246	A	5,760.000000	\$100.00	7	\$576,000	\$11.00	R22	2, 4

UNITED STATES DEPARTMENT OF THE INTERIOR  
 BUREAU OF OCEAN ENERGY MANAGEMENT  
 GULF OF MEXICO REGION  
*List of Blocks Available for Leasing*

SALE: 246  
 07-JUL-2015  
 PAGE: 113

Sale Number: 246

L Map/Official Protraction Diagram (OPD) Name	Map/OPD Number	Block Number	A / P	Available Federal Acreage	Minimum Bid Per Acre	Lease Term	Minimum Bid Per Block	Rent Per Acre	Bid System	Stipulation(s)
N Alaminos Canyon	NG15-04	247	A	5,760.000000	\$100.00	7	\$576,000	\$11.00	R22	2, 4
N Alaminos Canyon	NG15-04	248	A	5,760.000000	\$100.00	7	\$576,000	\$11.00	R22	2, 4
Y Alaminos Canyon	NG15-04	251	A	5,760.000000	\$100.00	7	\$576,000	\$11.00	R22	2, 4
Y Alaminos Canyon	NG15-04	252	A	5,760.000000	\$100.00	7	\$576,000	\$11.00	R22	2, 4
N Alaminos Canyon	NG15-04	257	A	5,760.000000	\$100.00	7	\$576,000	\$11.00	R22	2, 4
N Alaminos Canyon	NG15-04	265	A	5,760.000000	\$100.00	7	\$576,000	\$11.00	R22	2, 4
N Alaminos Canyon	NG15-04	266	A	5,760.000000	\$100.00	7	\$576,000	\$11.00	R22	2, 4
N Alaminos Canyon	NG15-04	269	A	5,760.000000	\$100.00	7	\$576,000	\$11.00	R22	2, 4
N Alaminos Canyon	NG15-04	270	A	5,760.000000	\$100.00	7	\$576,000	\$11.00	R22	2, 4
N Alaminos Canyon	NG15-04	282	A	5,760.000000	\$100.00	10	\$576,000	\$11.00	R23	2, 4
N Alaminos Canyon	NG15-04	283	A	5,760.000000	\$100.00	10	\$576,000	\$11.00	R23	2, 4
N Alaminos Canyon	NG15-04	289	A	5,760.000000	\$100.00	7	\$576,000	\$11.00	R22	2, 4
N Alaminos Canyon	NG15-04	290	A	5,760.000000	\$100.00	7	\$576,000	\$11.00	R22	2, 4
N Alaminos Canyon	NG15-04	291	A	5,760.000000	\$100.00	7	\$576,000	\$11.00	R22	2, 4
N Alaminos Canyon	NG15-04	292	A	5,760.000000	\$100.00	7	\$576,000	\$11.00	R22	2, 4
N Alaminos Canyon	NG15-04	293	A	5,760.000000	\$100.00	7	\$576,000	\$11.00	R22	2, 4
Y Alaminos Canyon	NG15-04	294	A	5,760.000000	\$100.00	7	\$576,000	\$11.00	R22	2, 4
Y Alaminos Canyon	NG15-04	295	A	5,760.000000	\$100.00	7	\$576,000	\$11.00	R22	2, 4
Y Alaminos Canyon	NG15-04	296	A	5,760.000000	\$100.00	7	\$576,000	\$11.00	R22	2, 4
Y Alaminos Canyon	NG15-04	297	A	5,760.000000	\$100.00	7	\$576,000	\$11.00	R22	2, 4
Y Alaminos Canyon	NG15-04	301	A	5,760.000000	\$100.00	7	\$576,000	\$11.00	R22	2, 4
N Alaminos Canyon	NG15-04	302	A	5,760.000000	\$100.00	7	\$576,000	\$11.00	R22	2, 4
N Alaminos Canyon	NG15-04	303	A	5,760.000000	\$100.00	7	\$576,000	\$11.00	R22	2, 4
N Alaminos Canyon	NG15-04	304	A	5,760.000000	\$100.00	7	\$576,000	\$11.00	R22	2, 4
N Alaminos Canyon	NG15-04	305	A	5,760.000000	\$100.00	7	\$576,000	\$11.00	R22	2, 4
N Alaminos Canyon	NG15-04	309	A	5,760.000000	\$100.00	7	\$576,000	\$11.00	R22	2, 4
N Alaminos Canyon	NG15-04	310	A	5,760.000000	\$100.00	7	\$576,000	\$11.00	R22	2, 4
N Alaminos Canyon	NG15-04	311	A	5,760.000000	\$100.00	7	\$576,000	\$11.00	R22	2, 4
N Alaminos Canyon	NG15-04	312	A	5,760.000000	\$100.00	7	\$576,000	\$11.00	R22	2, 4
N Alaminos Canyon	NG15-04	313	A	5,760.000000	\$100.00	7	\$576,000	\$11.00	R22	2, 4
N Alaminos Canyon	NG15-04	314	A	5,760.000000	\$100.00	7	\$576,000	\$11.00	R22	2, 4

UNITED STATES DEPARTMENT OF THE INTERIOR  
 BUREAU OF OCEAN ENERGY MANAGEMENT  
 GULF OF MEXICO REGION

SALE: 246  
 07-JUL-2015  
 PAGE: 114

Sale Number: 246

*List of Blocks Available for Leasing*

L Map/Official Protraction Diagram (OPD) Name	Map/OPD Number	Block Number	A / P	Available Federal Acreage	Minimum Bid Per Acre	Lease Term	Minimum Bid Per Block	Rent Per Acre	Bid System	Stipulation(s)
N Alaminos Canyon	NG15-04	325	A	5,760.000000	\$100.00	10	\$576,000	\$11.00	R23	2, 4
N Alaminos Canyon	NG15-04	326	A	5,760.000000	\$100.00	10	\$576,000	\$11.00	R23	2, 4
N Alaminos Canyon	NG15-04	327	A	5,760.000000	\$100.00	10	\$576,000	\$11.00	R23	2, 4
N Alaminos Canyon	NG15-04	328	A	5,760.000000	\$100.00	10	\$576,000	\$11.00	R23	2, 4
N Alaminos Canyon	NG15-04	331	A	5,760.000000	\$100.00	7	\$576,000	\$11.00	R22	2, 4
N Alaminos Canyon	NG15-04	332	A	5,760.000000	\$100.00	7	\$576,000	\$11.00	R22	2, 4
Y Alaminos Canyon	NG15-04	333	A	5,760.000000	\$100.00	7	\$576,000	\$11.00	R22	2, 4
Y Alaminos Canyon	NG15-04	334	A	5,760.000000	\$100.00	7	\$576,000	\$11.00	R22	2, 4
N Alaminos Canyon	NG15-04	335	A	5,760.000000	\$100.00	7	\$576,000	\$11.00	R22	2, 4
N Alaminos Canyon	NG15-04	336	A	5,760.000000	\$100.00	7	\$576,000	\$11.00	R22	2, 4
N Alaminos Canyon	NG15-04	337	A	5,760.000000	\$100.00	7	\$576,000	\$11.00	R22	2, 4
N Alaminos Canyon	NG15-04	338	A	5,760.000000	\$100.00	7	\$576,000	\$11.00	R22	2, 4
Y Alaminos Canyon	NG15-04	339	A	5,760.000000	\$100.00	7	\$576,000	\$11.00	R22	2, 4
Y Alaminos Canyon	NG15-04	340	A	5,760.000000	\$100.00	7	\$576,000	\$11.00	R22	2, 4
N Alaminos Canyon	NG15-04	345	A	5,760.000000	\$100.00	7	\$576,000	\$11.00	R22	2, 4
N Alaminos Canyon	NG15-04	346	A	5,760.000000	\$100.00	7	\$576,000	\$11.00	R22	2, 4
N Alaminos Canyon	NG15-04	347	A	5,760.000000	\$100.00	7	\$576,000	\$11.00	R22	2, 4
N Alaminos Canyon	NG15-04	348	A	5,760.000000	\$100.00	7	\$576,000	\$11.00	R22	2, 4
N Alaminos Canyon	NG15-04	349	A	5,760.000000	\$100.00	7	\$576,000	\$11.00	R22	2, 4
N Alaminos Canyon	NG15-04	353	A	5,760.000000	\$100.00	7	\$576,000	\$11.00	R22	2, 4
N Alaminos Canyon	NG15-04	354	A	5,760.000000	\$100.00	7	\$576,000	\$11.00	R22	2, 4
N Alaminos Canyon	NG15-04	355	A	5,760.000000	\$100.00	7	\$576,000	\$11.00	R22	2, 4
N Alaminos Canyon	NG15-04	356	A	5,760.000000	\$100.00	7	\$576,000	\$11.00	R22	2, 4
N Alaminos Canyon	NG15-04	357	A	5,760.000000	\$100.00	7	\$576,000	\$11.00	R22	2, 4
N Alaminos Canyon	NG15-04	358	A	5,760.000000	\$100.00	7	\$576,000	\$11.00	R22	2, 4
N Alaminos Canyon	NG15-04	369	A	5,760.000000	\$100.00	10	\$576,000	\$11.00	R23	2, 4
N Alaminos Canyon	NG15-04	370	A	5,760.000000	\$100.00	10	\$576,000	\$11.00	R23	2, 4
N Alaminos Canyon	NG15-04	375	A	5,760.000000	\$100.00	7	\$576,000	\$11.00	R22	2, 4
N Alaminos Canyon	NG15-04	376	A	5,760.000000	\$100.00	7	\$576,000	\$11.00	R22	2, 4
N Alaminos Canyon	NG15-04	377	A	5,760.000000	\$100.00	7	\$576,000	\$11.00	R22	2, 4
Y Alaminos Canyon	NG15-04	378	A	5,760.000000	\$100.00	7	\$576,000	\$11.00	R22	2, 4

UNITED STATES DEPARTMENT OF THE INTERIOR  
 BUREAU OF OCEAN ENERGY MANAGEMENT  
 GULF OF MEXICO REGION

SALE: 246  
 07-JUL-2015  
 PAGE: 115

Sale Number: 246

*List of Blocks Available for Leasing*

L Map/Official Protraction Diagram (OPD) Name	Map/OPD Number	Block Number	A / P	Available Federal Acreage	Minimum	Lease Term	Minimum	Rent	Bid System	Stipulation(s)
					Bid Per Acre		Bid Per Block	Per Acre		
N Alaminos Canyon	NG15-04	382	A	5,760.000000	\$100.00	10	\$576,000	\$11.00	R23	2, 4
N Alaminos Canyon	NG15-04	383	A	5,760.000000	\$100.00	10	\$576,000	\$11.00	R23	2, 4
N Alaminos Canyon	NG15-04	388	A	5,760.000000	\$100.00	7	\$576,000	\$11.00	R22	2, 4
N Alaminos Canyon	NG15-04	389	A	5,760.000000	\$100.00	7	\$576,000	\$11.00	R22	2, 4
N Alaminos Canyon	NG15-04	390	A	5,760.000000	\$100.00	10	\$576,000	\$11.00	R23	2, 4
N Alaminos Canyon	NG15-04	391	A	5,760.000000	\$100.00	7	\$576,000	\$11.00	R22	2, 4
N Alaminos Canyon	NG15-04	392	A	5,760.000000	\$100.00	7	\$576,000	\$11.00	R22	2, 4
N Alaminos Canyon	NG15-04	393	A	5,760.000000	\$100.00	7	\$576,000	\$11.00	R22	2, 4
N Alaminos Canyon	NG15-04	397	A	5,760.000000	\$100.00	7	\$576,000	\$11.00	R22	2, 4
N Alaminos Canyon	NG15-04	398	A	5,760.000000	\$100.00	7	\$576,000	\$11.00	R22	2, 4
N Alaminos Canyon	NG15-04	399	A	5,760.000000	\$100.00	7	\$576,000	\$11.00	R22	2, 4
N Alaminos Canyon	NG15-04	400	A	5,760.000000	\$100.00	7	\$576,000	\$11.00	R22	2, 4
N Alaminos Canyon	NG15-04	401	A	5,760.000000	\$100.00	7	\$576,000	\$11.00	R22	2, 4
N Alaminos Canyon	NG15-04	402	A	5,760.000000	\$100.00	7	\$576,000	\$11.00	R22	2, 4
N Alaminos Canyon	NG15-04	419	A	5,760.000000	\$100.00	10	\$576,000	\$11.00	R23	2, 4
N Alaminos Canyon	NG15-04	420	A	5,760.000000	\$100.00	10	\$576,000	\$11.00	R23	2, 4
N Alaminos Canyon	NG15-04	421	A	5,760.000000	\$100.00	10	\$576,000	\$11.00	R23	2, 4
Y Alaminos Canyon	NG15-04	422	A	5,760.000000	\$100.00	10	\$576,000	\$11.00	R23	2, 4
N Alaminos Canyon	NG15-04	425	A	5,760.000000	\$100.00	10	\$576,000	\$11.00	R23	2, 4
N Alaminos Canyon	NG15-04	426	A	5,760.000000	\$100.00	10	\$576,000	\$11.00	R23	2, 4
N Alaminos Canyon	NG15-04	427	A	5,760.000000	\$100.00	10	\$576,000	\$11.00	R23	2, 4
N Alaminos Canyon	NG15-04	428	A	5,760.000000	\$100.00	10	\$576,000	\$11.00	R23	2, 4
N Alaminos Canyon	NG15-04	429	A	5,760.000000	\$100.00	10	\$576,000	\$11.00	R23	2, 4
N Alaminos Canyon	NG15-04	432	A	5,760.000000	\$100.00	10	\$576,000	\$11.00	R23	2, 4
N Alaminos Canyon	NG15-04	433	A	5,760.000000	\$100.00	7	\$576,000	\$11.00	R22	2, 4
N Alaminos Canyon	NG15-04	434	A	5,760.000000	\$100.00	7	\$576,000	\$11.00	R22	2, 4
N Alaminos Canyon	NG15-04	435	A	5,760.000000	\$100.00	10	\$576,000	\$11.00	R23	2, 4
N Alaminos Canyon	NG15-04	436	A	5,760.000000	\$100.00	10	\$576,000	\$11.00	R23	2, 4
N Alaminos Canyon	NG15-04	437	A	5,760.000000	\$100.00	7	\$576,000	\$11.00	R22	2, 4
N Alaminos Canyon	NG15-04	443	A	5,760.000000	\$100.00	7	\$576,000	\$11.00	R22	2, 4
N Alaminos Canyon	NG15-04	444	A	5,760.000000	\$100.00	7	\$576,000	\$11.00	R22	2, 4

UNITED STATES DEPARTMENT OF THE INTERIOR  
 BUREAU OF OCEAN ENERGY MANAGEMENT  
 GULF OF MEXICO REGION  
*List of Blocks Available for Leasing*

SALE: 246  
 07-JUL-2015  
 PAGE: 116

Sale Number: 246

L Map/Official Protraction Diagram (OPD) Name	Map/OPD Number	Block Number	A / P	Available Federal Acreage	Minimum Bid Per Acre	Lease Term	Minimum Bid Per Block	Rent Per Acre	Bid System	Stipulation(s)
N Alaminos Canyon	NG15-04	446	A	5,760.000000	\$100.00	7	\$576,000	\$11.00	R22	2, 4
N Alaminos Canyon	NG15-04	447	A	5,760.000000	\$100.00	7	\$576,000	\$11.00	R22	2, 4
N Alaminos Canyon	NG15-04	460	A	5,760.000000	\$100.00	10	\$576,000	\$11.00	R23	2, 4
N Alaminos Canyon	NG15-04	461	A	5,760.000000	\$100.00	10	\$576,000	\$11.00	R23	2, 4
N Alaminos Canyon	NG15-04	462	A	5,760.000000	\$100.00	10	\$576,000	\$11.00	R23	2, 4
N Alaminos Canyon	NG15-04	463	A	5,760.000000	\$100.00	10	\$576,000	\$11.00	R23	2, 4
N Alaminos Canyon	NG15-04	464	A	5,760.000000	\$100.00	10	\$576,000	\$11.00	R23	2, 4
N Alaminos Canyon	NG15-04	465	A	5,760.000000	\$100.00	10	\$576,000	\$11.00	R23	2, 4
N Alaminos Canyon	NG15-04	466	A	5,760.000000	\$100.00	10	\$576,000	\$11.00	R23	2, 4
N Alaminos Canyon	NG15-04	467	A	5,760.000000	\$100.00	10	\$576,000	\$11.00	R23	2, 4
N Alaminos Canyon	NG15-04	468	A	5,760.000000	\$100.00	10	\$576,000	\$11.00	R23	2, 4
N Alaminos Canyon	NG15-04	469	A	5,760.000000	\$100.00	10	\$576,000	\$11.00	R23	2, 4
N Alaminos Canyon	NG15-04	470	A	5,760.000000	\$100.00	10	\$576,000	\$11.00	R23	2, 4
N Alaminos Canyon	NG15-04	471	A	5,760.000000	\$100.00	10	\$576,000	\$11.00	R23	2, 4
N Alaminos Canyon	NG15-04	472	A	5,760.000000	\$100.00	10	\$576,000	\$11.00	R23	2, 4
N Alaminos Canyon	NG15-04	473	A	5,760.000000	\$100.00	10	\$576,000	\$11.00	R23	2, 4
N Alaminos Canyon	NG15-04	477	A	5,760.000000	\$100.00	7	\$576,000	\$11.00	R22	2, 4
N Alaminos Canyon	NG15-04	478	A	5,760.000000	\$100.00	7	\$576,000	\$11.00	R22	2, 4
N Alaminos Canyon	NG15-04	479	A	5,760.000000	\$100.00	7	\$576,000	\$11.00	R22	2, 4
N Alaminos Canyon	NG15-04	480	A	5,760.000000	\$100.00	7	\$576,000	\$11.00	R22	2, 4
N Alaminos Canyon	NG15-04	502	A	5,760.000000	\$100.00	10	\$576,000	\$11.00	R23	2, 4
N Alaminos Canyon	NG15-04	504	A	5,760.000000	\$100.00	10	\$576,000	\$11.00	R23	2, 4
N Alaminos Canyon	NG15-04	505	A	5,760.000000	\$100.00	10	\$576,000	\$11.00	R23	2, 4
N Alaminos Canyon	NG15-04	506	A	5,760.000000	\$100.00	10	\$576,000	\$11.00	R23	2, 4
N Alaminos Canyon	NG15-04	507	A	5,760.000000	\$100.00	10	\$576,000	\$11.00	R23	2, 4
N Alaminos Canyon	NG15-04	508	A	5,760.000000	\$100.00	10	\$576,000	\$11.00	R23	2, 4
N Alaminos Canyon	NG15-04	509	A	5,760.000000	\$100.00	10	\$576,000	\$11.00	R23	2, 4
N Alaminos Canyon	NG15-04	510	A	5,760.000000	\$100.00	10	\$576,000	\$11.00	R23	2, 4
N Alaminos Canyon	NG15-04	511	A	5,760.000000	\$100.00	10	\$576,000	\$11.00	R23	2, 4
N Alaminos Canyon	NG15-04	512	A	5,760.000000	\$100.00	10	\$576,000	\$11.00	R23	2, 4
N Alaminos Canyon	NG15-04	513	A	5,760.000000	\$100.00	10	\$576,000	\$11.00	R23	2, 4

UNITED STATES DEPARTMENT OF THE INTERIOR  
 BUREAU OF OCEAN ENERGY MANAGEMENT  
 GULF OF MEXICO REGION

SALE: 246  
 07-JUL-2015  
 PAGE: 117

Sale Number: 246

*List of Blocks Available for Leasing*

L Map/Official Protraction Diagram (OPD) Name	Map/OPD Number	Block Number	A / P	Available Federal Acreage	Minimum Bid	Lease Term	Minimum Bid	Rent	Bid System	Stipulation(s)
					Per Acre		Per Block	Per Acre		
N Alaminos Canyon	NG15-04	514	A	5,760.000000	\$100.00	10	\$576,000	\$11.00	R23	2, 4
N Alaminos Canyon	NG15-04	515	A	5,760.000000	\$100.00	10	\$576,000	\$11.00	R23	2, 4
N Alaminos Canyon	NG15-04	516	A	5,760.000000	\$100.00	10	\$576,000	\$11.00	R23	2, 4
N Alaminos Canyon	NG15-04	517	A	5,760.000000	\$100.00	10	\$576,000	\$11.00	R23	2, 4
N Alaminos Canyon	NG15-04	520	A	5,760.000000	\$100.00	10	\$576,000	\$11.00	R23	2, 4
N Alaminos Canyon	NG15-04	521	A	5,760.000000	\$100.00	10	\$576,000	\$11.00	R23	2, 4
N Alaminos Canyon	NG15-04	522	A	5,760.000000	\$100.00	10	\$576,000	\$11.00	R23	2, 4
N Alaminos Canyon	NG15-04	535	A	5,760.000000	\$100.00	7	\$576,000	\$11.00	R22	2, 4
N Alaminos Canyon	NG15-04	536	A	5,760.000000	\$100.00	7	\$576,000	\$11.00	R22	2, 4
N Alaminos Canyon	NG15-04	544	A	5,760.000000	\$100.00	10	\$576,000	\$11.00	R23	2, 4
N Alaminos Canyon	NG15-04	545	A	5,760.000000	\$100.00	10	\$576,000	\$11.00	R23	2, 4
N Alaminos Canyon	NG15-04	546	A	5,760.000000	\$100.00	10	\$576,000	\$11.00	R23	2, 4
Y Alaminos Canyon	NG15-04	547	A	5,760.000000	\$100.00	10	\$576,000	\$11.00	R23	2, 4
Y Alaminos Canyon	NG15-04	548	A	5,760.000000	\$100.00	10	\$576,000	\$11.00	R23	2, 4
N Alaminos Canyon	NG15-04	549	A	5,760.000000	\$100.00	10	\$576,000	\$11.00	R23	2, 4
N Alaminos Canyon	NG15-04	550	A	5,760.000000	\$100.00	10	\$576,000	\$11.00	R23	2, 4
N Alaminos Canyon	NG15-04	551	A	5,760.000000	\$100.00	10	\$576,000	\$11.00	R23	2, 4
N Alaminos Canyon	NG15-04	552	A	5,760.000000	\$100.00	10	\$576,000	\$11.00	R23	2, 4
N Alaminos Canyon	NG15-04	553	A	5,760.000000	\$100.00	10	\$576,000	\$11.00	R23	2, 4
N Alaminos Canyon	NG15-04	554	A	5,760.000000	\$100.00	10	\$576,000	\$11.00	R23	2, 4
N Alaminos Canyon	NG15-04	555	A	5,760.000000	\$100.00	10	\$576,000	\$11.00	R23	2, 4
N Alaminos Canyon	NG15-04	556	A	5,760.000000	\$100.00	10	\$576,000	\$11.00	R23	2, 4
N Alaminos Canyon	NG15-04	557	A	5,760.000000	\$100.00	10	\$576,000	\$11.00	R23	2, 4
N Alaminos Canyon	NG15-04	558	A	5,760.000000	\$100.00	10	\$576,000	\$11.00	R23	2, 4
N Alaminos Canyon	NG15-04	559	A	5,760.000000	\$100.00	10	\$576,000	\$11.00	R23	2, 4
N Alaminos Canyon	NG15-04	560	A	5,760.000000	\$100.00	10	\$576,000	\$11.00	R23	2, 4
N Alaminos Canyon	NG15-04	563	A	5,760.000000	\$100.00	10	\$576,000	\$11.00	R23	2, 4
N Alaminos Canyon	NG15-04	564	A	5,760.000000	\$100.00	10	\$576,000	\$11.00	R23	2, 4
N Alaminos Canyon	NG15-04	565	A	5,760.000000	\$100.00	10	\$576,000	\$11.00	R23	2, 4
N Alaminos Canyon	NG15-04	566	A	5,760.000000	\$100.00	10	\$576,000	\$11.00	R23	2, 4
N Alaminos Canyon	NG15-04	573	A	5,760.000000	\$100.00	7	\$576,000	\$11.00	R22	2, 4



UNITED STATES DEPARTMENT OF THE INTERIOR  
 BUREAU OF OCEAN ENERGY MANAGEMENT  
 GULF OF MEXICO REGION

SALE: 246  
 07-JUL-2015  
 PAGE: 118

Sale Number: 246

*List of Blocks Available for Leasing*

L Map/Official Protraction Diagram (OPD) Name	Map/OPD Number	Block Number	A / P	Available Federal Acreage	Minimum	Lease Term	Minimum	Rent	Bid System	Stipulation(s)
					Bid Per Acre		Bid Per Block	Per Acre		
N Alaminos Canyon	NG15-04	579	A	5,760.000000	\$100.00	7	\$576,000	\$11.00	R22	2, 4
N Alaminos Canyon	NG15-04	580	A	5,760.000000	\$100.00	7	\$576,000	\$11.00	R22	2, 4
N Alaminos Canyon	NG15-04	588	A	5,760.000000	\$100.00	10	\$576,000	\$11.00	R23	2, 4
N Alaminos Canyon	NG15-04	589	A	5,760.000000	\$100.00	10	\$576,000	\$11.00	R23	2, 4
N Alaminos Canyon	NG15-04	590	A	5,760.000000	\$100.00	10	\$576,000	\$11.00	R23	2, 4
N Alaminos Canyon	NG15-04	591	A	5,760.000000	\$100.00	10	\$576,000	\$11.00	R23	2, 4
N Alaminos Canyon	NG15-04	592	A	5,760.000000	\$100.00	10	\$576,000	\$11.00	R23	2, 4
N Alaminos Canyon	NG15-04	593	A	5,760.000000	\$100.00	10	\$576,000	\$11.00	R23	2, 4
Y Alaminos Canyon	NG15-04	594	A	5,760.000000	\$100.00	10	\$576,000	\$11.00	R23	2, 4
N Alaminos Canyon	NG15-04	595	A	5,760.000000	\$100.00	10	\$576,000	\$11.00	R23	2, 4
N Alaminos Canyon	NG15-04	596	A	5,760.000000	\$100.00	10	\$576,000	\$11.00	R23	2, 4
N Alaminos Canyon	NG15-04	597	A	5,760.000000	\$100.00	10	\$576,000	\$11.00	R23	2, 4
N Alaminos Canyon	NG15-04	598	A	5,760.000000	\$100.00	10	\$576,000	\$11.00	R23	2, 4
N Alaminos Canyon	NG15-04	599	A	5,760.000000	\$100.00	10	\$576,000	\$11.00	R23	2, 4
N Alaminos Canyon	NG15-04	600	A	5,760.000000	\$100.00	10	\$576,000	\$11.00	R23	2, 4
N Alaminos Canyon	NG15-04	601	A	5,760.000000	\$100.00	10	\$576,000	\$11.00	R23	2, 4
N Alaminos Canyon	NG15-04	602	A	5,760.000000	\$100.00	10	\$576,000	\$11.00	R23	2, 4
N Alaminos Canyon	NG15-04	603	A	5,760.000000	\$100.00	10	\$576,000	\$11.00	R23	2, 4
N Alaminos Canyon	NG15-04	604	A	5,760.000000	\$100.00	10	\$576,000	\$11.00	R23	2, 4
N Alaminos Canyon	NG15-04	605	A	5,760.000000	\$100.00	10	\$576,000	\$11.00	R23	2, 4
N Alaminos Canyon	NG15-04	606	A	5,760.000000	\$100.00	10	\$576,000	\$11.00	R23	2, 4
N Alaminos Canyon	NG15-04	607	A	5,760.000000	\$100.00	10	\$576,000	\$11.00	R23	2, 4
N Alaminos Canyon	NG15-04	608	A	5,760.000000	\$100.00	10	\$576,000	\$11.00	R23	2, 4
N Alaminos Canyon	NG15-04	609	A	5,760.000000	\$100.00	10	\$576,000	\$11.00	R23	2, 4
N Alaminos Canyon	NG15-04	610	A	5,760.000000	\$100.00	10	\$576,000	\$11.00	R23	2, 4
N Alaminos Canyon	NG15-04	611	A	5,760.000000	\$100.00	10	\$576,000	\$11.00	R23	2, 4
N Alaminos Canyon	NG15-04	617	A	5,760.000000	\$100.00	7	\$576,000	\$11.00	R22	2, 4
N Alaminos Canyon	NG15-04	618	A	5,760.000000	\$100.00	7	\$576,000	\$11.00	R22	2, 4
N Alaminos Canyon	NG15-04	619	A	5,760.000000	\$100.00	7	\$576,000	\$11.00	R22	2, 4
N Alaminos Canyon	NG15-04	620	A	5,760.000000	\$100.00	7	\$576,000	\$11.00	R22	2, 4
N Alaminos Canyon	NG15-04	622	A	5,760.000000	\$100.00	7	\$576,000	\$11.00	R22	2, 4

UNITED STATES DEPARTMENT OF THE INTERIOR  
 BUREAU OF OCEAN ENERGY MANAGEMENT  
 GULF OF MEXICO REGION  
*List of Blocks Available for Leasing*

SALE: 246  
 07-JUL-2015  
 PAGE: 119

Sale Number: 246

L Map/Official Protraction Diagram (OPD) Name	Map/OPD Number	Block Number	A / P	Available Federal Acreage	Minimum Bid Per Acre	Lease Term	Minimum Bid Per Block	Rent Per Acre	Bid System	Stipulation(s)
N Alaminos Canyon	NG15-04	624	A	5,760.000000	\$100.00	7	\$576,000	\$11.00	R22	2, 4
N Alaminos Canyon	NG15-04	625	A	5,760.000000	\$100.00	7	\$576,000	\$11.00	R22	2, 4
N Alaminos Canyon	NG15-04	630	A	5,760.000000	\$100.00	10	\$576,000	\$11.00	R23	2, 4
N Alaminos Canyon	NG15-04	631	A	5,760.000000	\$100.00	10	\$576,000	\$11.00	R23	2, 4
N Alaminos Canyon	NG15-04	634	A	5,760.000000	\$100.00	10	\$576,000	\$11.00	R23	2, 4
N Alaminos Canyon	NG15-04	635	A	5,760.000000	\$100.00	10	\$576,000	\$11.00	R23	2, 4
N Alaminos Canyon	NG15-04	636	A	5,760.000000	\$100.00	10	\$576,000	\$11.00	R23	2, 4
N Alaminos Canyon	NG15-04	637	A	5,760.000000	\$100.00	10	\$576,000	\$11.00	R23	2, 4
N Alaminos Canyon	NG15-04	638	A	5,760.000000	\$100.00	10	\$576,000	\$11.00	R23	2, 4
N Alaminos Canyon	NG15-04	639	A	5,760.000000	\$100.00	10	\$576,000	\$11.00	R23	2, 4
N Alaminos Canyon	NG15-04	640	A	5,760.000000	\$100.00	10	\$576,000	\$11.00	R23	2, 4
N Alaminos Canyon	NG15-04	641	A	5,760.000000	\$100.00	10	\$576,000	\$11.00	R23	2, 4
N Alaminos Canyon	NG15-04	642	A	5,760.000000	\$100.00	10	\$576,000	\$11.00	R23	2, 4
N Alaminos Canyon	NG15-04	645	A	5,760.000000	\$100.00	10	\$576,000	\$11.00	R23	2, 4
N Alaminos Canyon	NG15-04	646	A	5,760.000000	\$100.00	10	\$576,000	\$11.00	R23	2, 4
N Alaminos Canyon	NG15-04	647	A	5,760.000000	\$100.00	10	\$576,000	\$11.00	R23	2, 4
N Alaminos Canyon	NG15-04	648	A	5,760.000000	\$100.00	10	\$576,000	\$11.00	R23	2, 4
N Alaminos Canyon	NG15-04	649	A	5,760.000000	\$100.00	10	\$576,000	\$11.00	R23	2, 4
N Alaminos Canyon	NG15-04	650	A	5,760.000000	\$100.00	10	\$576,000	\$11.00	R23	2, 4
N Alaminos Canyon	NG15-04	652	A	5,760.000000	\$100.00	10	\$576,000	\$11.00	R23	2, 4
N Alaminos Canyon	NG15-04	653	A	5,760.000000	\$100.00	10	\$576,000	\$11.00	R23	2, 4
N Alaminos Canyon	NG15-04	654	A	5,760.000000	\$100.00	10	\$576,000	\$11.00	R23	2, 4
N Alaminos Canyon	NG15-04	662	A	5,760.000000	\$100.00	7	\$576,000	\$11.00	R22	2, 4
N Alaminos Canyon	NG15-04	663	A	5,760.000000	\$100.00	7	\$576,000	\$11.00	R22	2, 4
N Alaminos Canyon	NG15-04	664	A	5,760.000000	\$100.00	7	\$576,000	\$11.00	R22	2, 4
N Alaminos Canyon	NG15-04	665	A	5,760.000000	\$100.00	7	\$576,000	\$11.00	R22	2, 4
N Alaminos Canyon	NG15-04	669	A	5,760.000000	\$100.00	7	\$576,000	\$11.00	R22	2, 4
N Alaminos Canyon	NG15-04	674	A	5,760.000000	\$100.00	10	\$576,000	\$11.00	R23	2, 4
N Alaminos Canyon	NG15-04	677	A	5,760.000000	\$100.00	10	\$576,000	\$11.00	R23	2, 4
N Alaminos Canyon	NG15-04	678	A	5,760.000000	\$100.00	10	\$576,000	\$11.00	R23	2, 4
Y Alaminos Canyon	NG15-04	679	A	5,760.000000	\$100.00	10	\$576,000	\$11.00	R23	2, 4

UNITED STATES DEPARTMENT OF THE INTERIOR  
 BUREAU OF OCEAN ENERGY MANAGEMENT  
 GULF OF MEXICO REGION  
*List of Blocks Available for Leasing*

SALE: 246  
 07-JUL-2015  
 PAGE: 120

Sale Number: 246

L Map/Official Protraction Diagram (OPD) Name	Map/OPD Number	Block Number	A / P	Available Federal Acreage	Minimum Bid Per Acre	Lease Term	Minimum Bid Per Block	Rent Per Acre	Bid System	Stipulation(s)
N Alaminos Canyon	NG15-04	680	A	5,760.000000	\$100.00	10	\$576,000	\$11.00	R23	2, 4
N Alaminos Canyon	NG15-04	681	A	5,760.000000	\$100.00	10	\$576,000	\$11.00	R23	2, 4
N Alaminos Canyon	NG15-04	682	A	5,760.000000	\$100.00	10	\$576,000	\$11.00	R23	2, 4
N Alaminos Canyon	NG15-04	683	A	5,760.000000	\$100.00	10	\$576,000	\$11.00	R23	2, 4
N Alaminos Canyon	NG15-04	685	A	5,760.000000	\$100.00	10	\$576,000	\$11.00	R23	2, 4
N Alaminos Canyon	NG15-04	686	A	5,760.000000	\$100.00	10	\$576,000	\$11.00	R23	2, 4
N Alaminos Canyon	NG15-04	689	A	5,760.000000	\$100.00	10	\$576,000	\$11.00	R23	2, 4
N Alaminos Canyon	NG15-04	692	A	5,760.000000	\$100.00	10	\$576,000	\$11.00	R23	2, 4
N Alaminos Canyon	NG15-04	693	A	5,760.000000	\$100.00	10	\$576,000	\$11.00	R23	2, 4
N Alaminos Canyon	NG15-04	694	A	5,760.000000	\$100.00	10	\$576,000	\$11.00	R23	2, 4
N Alaminos Canyon	NG15-04	696	A	5,760.000000	\$100.00	10	\$576,000	\$11.00	R23	2, 4
N Alaminos Canyon	NG15-04	697	A	5,760.000000	\$100.00	10	\$576,000	\$11.00	R23	2, 4
N Alaminos Canyon	NG15-04	708	A	5,760.000000	\$100.00	7	\$576,000	\$11.00	R22	2, 4
N Alaminos Canyon	NG15-04	709	A	5,760.000000	\$100.00	7	\$576,000	\$11.00	R22	2, 4
N Alaminos Canyon	NG15-04	710	A	5,760.000000	\$100.00	7	\$576,000	\$11.00	R22	2, 4
N Alaminos Canyon	NG15-04	711	A	5,760.000000	\$100.00	7	\$576,000	\$11.00	R22	2, 4
N Alaminos Canyon	NG15-04	716	A	5,760.000000	\$100.00	10	\$576,000	\$11.00	R23	2, 4
N Alaminos Canyon	NG15-04	718	A	5,760.000000	\$100.00	10	\$576,000	\$11.00	R23	2, 4
N Alaminos Canyon	NG15-04	719	A	5,760.000000	\$100.00	10	\$576,000	\$11.00	R23	2, 4
N Alaminos Canyon	NG15-04	720	A	5,760.000000	\$100.00	10	\$576,000	\$11.00	R23	2, 4
N Alaminos Canyon	NG15-04	721	A	5,760.000000	\$100.00	10	\$576,000	\$11.00	R23	2, 4
N Alaminos Canyon	NG15-04	722	A	5,760.000000	\$100.00	10	\$576,000	\$11.00	R23	2, 4
N Alaminos Canyon	NG15-04	723	A	5,760.000000	\$100.00	10	\$576,000	\$11.00	R23	2, 4
N Alaminos Canyon	NG15-04	724	A	5,760.000000	\$100.00	10	\$576,000	\$11.00	R23	2, 4
N Alaminos Canyon	NG15-04	725	A	5,760.000000	\$100.00	10	\$576,000	\$11.00	R23	2, 4
N Alaminos Canyon	NG15-04	726	A	5,760.000000	\$100.00	10	\$576,000	\$11.00	R23	2, 4
N Alaminos Canyon	NG15-04	727	A	5,760.000000	\$100.00	10	\$576,000	\$11.00	R23	2, 4
N Alaminos Canyon	NG15-04	729	A	5,760.000000	\$100.00	10	\$576,000	\$11.00	R23	2, 4
N Alaminos Canyon	NG15-04	730	A	5,760.000000	\$100.00	10	\$576,000	\$11.00	R23	2, 4
N Alaminos Canyon	NG15-04	732	A	5,760.000000	\$100.00	10	\$576,000	\$11.00	R23	2, 4
N Alaminos Canyon	NG15-04	733	A	5,760.000000	\$100.00	10	\$576,000	\$11.00	R23	2, 4

UNITED STATES DEPARTMENT OF THE INTERIOR  
 BUREAU OF OCEAN ENERGY MANAGEMENT  
 GULF OF MEXICO REGION

SALE: 246  
 07-JUL-2015  
 PAGE: 121

Sale Number: 246

*List of Blocks Available for Leasing*

L Map/Official Protraction Diagram (OPD) Name	Map/OPD Number	Block Number	A / P	Available Federal Acreage	Minimum	Lease Term	Minimum	Rent	Bid System	Stipulation(s)
					Bid Per Acre		Bid Per Block	Per Acre		
N Alaminos Canyon	NG15-04	736	A	5,760.000000	\$100.00	10	\$576,000	\$11.00	R23	2, 4
N Alaminos Canyon	NG15-04	737	A	5,760.000000	\$100.00	10	\$576,000	\$11.00	R23	2, 4
N Alaminos Canyon	NG15-04	740	A	5,760.000000	\$100.00	10	\$576,000	\$11.00	R23	2, 4
N Alaminos Canyon	NG15-04	741	A	5,760.000000	\$100.00	10	\$576,000	\$11.00	R23	2, 4
N Alaminos Canyon	NG15-04	742	A	5,760.000000	\$100.00	10	\$576,000	\$11.00	R23	2, 4
N Alaminos Canyon	NG15-04	751	A	5,760.000000	\$100.00	7	\$576,000	\$11.00	R22	2, 4
N Alaminos Canyon	NG15-04	752	A	5,760.000000	\$100.00	7	\$576,000	\$11.00	R22	2, 4
N Alaminos Canyon	NG15-04	753	A	5,760.000000	\$100.00	7	\$576,000	\$11.00	R22	2, 4
N Alaminos Canyon	NG15-04	754	A	5,760.000000	\$100.00	7	\$576,000	\$11.00	R22	2, 4
N Alaminos Canyon	NG15-04	755	A	5,760.000000	\$100.00	7	\$576,000	\$11.00	R22	2, 4
N Alaminos Canyon	NG15-04	756	A	5,760.000000	\$100.00	7	\$576,000	\$11.00	R22	2, 4
N Alaminos Canyon	NG15-04	757	A	5,760.000000	\$100.00	10	\$576,000	\$11.00	R23	2, 4
N Alaminos Canyon	NG15-04	760	A	5,760.000000	\$100.00	10	\$576,000	\$11.00	R23	2, 4
N Alaminos Canyon	NG15-04	761	A	5,760.000000	\$100.00	10	\$576,000	\$11.00	R23	2, 4
N Alaminos Canyon	NG15-04	762	A	5,760.000000	\$100.00	10	\$576,000	\$11.00	R23	2, 4
N Alaminos Canyon	NG15-04	763	A	5,760.000000	\$100.00	10	\$576,000	\$11.00	R23	2, 4
N Alaminos Canyon	NG15-04	764	A	5,760.000000	\$100.00	10	\$576,000	\$11.00	R23	2, 4
N Alaminos Canyon	NG15-04	765	A	5,760.000000	\$100.00	10	\$576,000	\$11.00	R23	2, 4
N Alaminos Canyon	NG15-04	768	A	5,760.000000	\$100.00	10	\$576,000	\$11.00	R23	2, 4
N Alaminos Canyon	NG15-04	769	A	5,760.000000	\$100.00	10	\$576,000	\$11.00	R23	2, 4
N Alaminos Canyon	NG15-04	770	A	5,760.000000	\$100.00	10	\$576,000	\$11.00	R23	2, 4
N Alaminos Canyon	NG15-04	773	A	5,760.000000	\$100.00	10	\$576,000	\$11.00	R23	2, 4
N Alaminos Canyon	NG15-04	776	A	5,760.000000	\$100.00	10	\$576,000	\$11.00	R23	2, 4
N Alaminos Canyon	NG15-04	777	A	5,760.000000	\$100.00	10	\$576,000	\$11.00	R23	2, 4
N Alaminos Canyon	NG15-04	778	A	5,760.000000	\$100.00	10	\$576,000	\$11.00	R23	2, 4
N Alaminos Canyon	NG15-04	780	A	5,760.000000	\$100.00	10	\$576,000	\$11.00	R23	2, 4
N Alaminos Canyon	NG15-04	781	A	5,760.000000	\$100.00	10	\$576,000	\$11.00	R23	2, 4
N Alaminos Canyon	NG15-04	785	A	5,760.000000	\$100.00	10	\$576,000	\$11.00	R23	2, 4
N Alaminos Canyon	NG15-04	786	A	5,760.000000	\$100.00	10	\$576,000	\$11.00	R23	2, 4
Y Alaminos Canyon	NG15-04	787	A	5,760.000000	\$100.00	10	\$576,000	\$11.00	R23	2, 4
Y Alaminos Canyon	NG15-04	788	A	5,760.000000	\$100.00	10	\$576,000	\$11.00	R23	2, 4

UNITED STATES DEPARTMENT OF THE INTERIOR  
 BUREAU OF OCEAN ENERGY MANAGEMENT  
 GULF OF MEXICO REGION

SALE: 246  
 07-JUL-2015  
 PAGE: 122

Sale Number: 246

*List of Blocks Available for Leasing*

L Map/Official Protraction Diagram (OPD) Name	Map/OPD Number	Block Number	A / P	Available Federal Acreage	Minimum Bid Per Acre	Lease Term	Minimum Bid Per Block	Rent Per Acre	Bid System	Stipulation(s)
N Alaminos Canyon	NG15-04	789	A	5,760.000000	\$100.00	10	\$576,000	\$11.00	R23	2, 4
N Alaminos Canyon	NG15-04	793	A	5,760.000000	\$100.00	7	\$576,000	\$11.00	R22	2, 4
N Alaminos Canyon	NG15-04	794	A	5,760.000000	\$100.00	7	\$576,000	\$11.00	R22	2, 4
N Alaminos Canyon	NG15-04	795	A	5,760.000000	\$100.00	7	\$576,000	\$11.00	R22	2, 4
N Alaminos Canyon	NG15-04	796	A	5,760.000000	\$100.00	7	\$576,000	\$11.00	R22	2, 4
N Alaminos Canyon	NG15-04	797	A	5,760.000000	\$100.00	7	\$576,000	\$11.00	R22	2, 4
N Alaminos Canyon	NG15-04	798	A	5,760.000000	\$100.00	7	\$576,000	\$11.00	R22	2, 4
N Alaminos Canyon	NG15-04	799	A	5,760.000000	\$100.00	7	\$576,000	\$11.00	R22	2, 4
N Alaminos Canyon	NG15-04	800	A	5,760.000000	\$100.00	10	\$576,000	\$11.00	R23	2, 4
N Alaminos Canyon	NG15-04	803	A	5,760.000000	\$100.00	10	\$576,000	\$11.00	R23	2, 4
N Alaminos Canyon	NG15-04	804	A	5,760.000000	\$100.00	10	\$576,000	\$11.00	R23	2, 4
N Alaminos Canyon	NG15-04	805	A	5,760.000000	\$100.00	10	\$576,000	\$11.00	R23	2, 4
N Alaminos Canyon	NG15-04	806	A	5,760.000000	\$100.00	10	\$576,000	\$11.00	R23	2, 4
N Alaminos Canyon	NG15-04	807	A	5,760.000000	\$100.00	10	\$576,000	\$11.00	R23	2, 4
N Alaminos Canyon	NG15-04	808	A	5,760.000000	\$100.00	10	\$576,000	\$11.00	R23	2, 4
N Alaminos Canyon	NG15-04	819	A	5,760.000000	\$100.00	10	\$576,000	\$11.00	R23	2, 4
N Alaminos Canyon	NG15-04	820	A	5,760.000000	\$100.00	10	\$576,000	\$11.00	R23	2, 4
N Alaminos Canyon	NG15-04	821	A	5,760.000000	\$100.00	10	\$576,000	\$11.00	R23	2, 4
N Alaminos Canyon	NG15-04	824	A	5,760.000000	\$100.00	10	\$576,000	\$11.00	R23	2, 4
N Alaminos Canyon	NG15-04	825	A	5,760.000000	\$100.00	10	\$576,000	\$11.00	R23	2, 4
N Alaminos Canyon	NG15-04	829	A	5,760.000000	\$100.00	10	\$576,000	\$11.00	R23	2, 4
N Alaminos Canyon	NG15-04	830	A	5,760.000000	\$100.00	10	\$576,000	\$11.00	R23	2, 4
N Alaminos Canyon	NG15-04	831	A	5,760.000000	\$100.00	10	\$576,000	\$11.00	R23	2, 4
N Alaminos Canyon	NG15-04	832	A	5,760.000000	\$100.00	10	\$576,000	\$11.00	R23	2, 4
N Alaminos Canyon	NG15-04	833	A	5,760.000000	\$100.00	10	\$576,000	\$11.00	R23	2, 4
N Alaminos Canyon	NG15-04	837	A	5,760.000000	\$100.00	7	\$576,000	\$11.00	R22	2, 4
N Alaminos Canyon	NG15-04	838	A	5,760.000000	\$100.00	7	\$576,000	\$11.00	R22	2, 4
N Alaminos Canyon	NG15-04	839	A	5,760.000000	\$100.00	7	\$576,000	\$11.00	R22	2, 4
N Alaminos Canyon	NG15-04	840	A	5,760.000000	\$100.00	7	\$576,000	\$11.00	R22	2, 4
N Alaminos Canyon	NG15-04	841	A	5,760.000000	\$100.00	7	\$576,000	\$11.00	R22	2, 4
N Alaminos Canyon	NG15-04	842	A	5,760.000000	\$100.00	7	\$576,000	\$11.00	R22	2, 4

UNITED STATES DEPARTMENT OF THE INTERIOR  
 BUREAU OF OCEAN ENERGY MANAGEMENT  
 GULF OF MEXICO REGION  
*List of Blocks Available for Leasing*

SALE: 246  
 07-JUL-2015  
 PAGE: 123

Sale Number: 246

L Map/Official Protraction Diagram (OPD) Name	Map/OPD Number	Block Number	A / P	Available Federal Acreage	Minimum Bid Per Acre	Lease Term	Minimum Bid Per Block	Rent Per Acre	Bid System	Stipulation(s)
N Alaminos Canyon	NG15-04	843	A	5,760.000000	\$100.00	7	\$576,000	\$11.00	R22	2, 4
N Alaminos Canyon	NG15-04	844	A	5,760.000000	\$100.00	10	\$576,000	\$11.00	R23	2, 4
N Alaminos Canyon	NG15-04	849	A	5,760.000000	\$100.00	10	\$576,000	\$11.00	R23	2, 4
N Alaminos Canyon	NG15-04	850	A	5,760.000000	\$100.00	10	\$576,000	\$11.00	R23	2, 4
N Alaminos Canyon	NG15-04	852	A	5,760.000000	\$100.00	10	\$576,000	\$11.00	R23	2, 4
N Alaminos Canyon	NG15-04	860	A	5,760.000000	\$100.00	10	\$576,000	\$11.00	R23	2, 4
N Alaminos Canyon	NG15-04	862	A	5,760.000000	\$100.00	10	\$576,000	\$11.00	R23	2, 4
N Alaminos Canyon	NG15-04	863	A	5,760.000000	\$100.00	10	\$576,000	\$11.00	R23	2, 4
N Alaminos Canyon	NG15-04	864	A	5,760.000000	\$100.00	10	\$576,000	\$11.00	R23	2, 4
N Alaminos Canyon	NG15-04	865	A	5,760.000000	\$100.00	10	\$576,000	\$11.00	R23	2, 4
N Alaminos Canyon	NG15-04	868	A	5,760.000000	\$100.00	10	\$576,000	\$11.00	R23	2, 4
N Alaminos Canyon	NG15-04	869	A	5,760.000000	\$100.00	10	\$576,000	\$11.00	R23	2, 4
N Alaminos Canyon	NG15-04	870	A	5,760.000000	\$100.00	10	\$576,000	\$11.00	R23	2, 4
N Alaminos Canyon	NG15-04	871	A	5,760.000000	\$100.00	10	\$576,000	\$11.00	R23	2, 4
N Alaminos Canyon	NG15-04	872	A	5,760.000000	\$100.00	10	\$576,000	\$11.00	R23	2, 4
N Alaminos Canyon	NG15-04	873	A	5,760.000000	\$100.00	10	\$576,000	\$11.00	R23	2, 4
N Alaminos Canyon	NG15-04	874	A	5,760.000000	\$100.00	10	\$576,000	\$11.00	R23	2, 4
N Alaminos Canyon	NG15-04	875	A	5,760.000000	\$100.00	10	\$576,000	\$11.00	R23	2, 4
N Alaminos Canyon	NG15-04	876	A	5,760.000000	\$100.00	10	\$576,000	\$11.00	R23	2, 4
N Alaminos Canyon	NG15-04	877	A	5,760.000000	\$100.00	10	\$576,000	\$11.00	R23	2, 4
N Alaminos Canyon	NG15-04	881	A	5,760.000000	\$100.00	7	\$576,000	\$11.00	R22	2, 4, 5
N Alaminos Canyon	NG15-04	882	A	5,760.000000	\$100.00	7	\$576,000	\$11.00	R22	2, 4, 5
N Alaminos Canyon	NG15-04	883	A	5,760.000000	\$100.00	7	\$576,000	\$11.00	R22	2, 4, 5
N Alaminos Canyon	NG15-04	884	A	5,760.000000	\$100.00	7	\$576,000	\$11.00	R22	2, 4, 5
N Alaminos Canyon	NG15-04	885	A	5,760.000000	\$100.00	7	\$576,000	\$11.00	R22	2, 4, 5
N Alaminos Canyon	NG15-04	886	A	5,760.000000	\$100.00	7	\$576,000	\$11.00	R22	2, 4, 5
N Alaminos Canyon	NG15-04	887	A	5,760.000000	\$100.00	7	\$576,000	\$11.00	R22	2, 4, 5
N Alaminos Canyon	NG15-04	888	A	5,760.000000	\$100.00	10	\$576,000	\$11.00	R23	2, 4, 5
N Alaminos Canyon	NG15-04	896	A	5,760.000000	\$100.00	10	\$576,000	\$11.00	R23	2, 4, 5
N Alaminos Canyon	NG15-04	897	A	5,760.000000	\$100.00	10	\$576,000	\$11.00	R23	2, 4, 5
N Alaminos Canyon	NG15-04	898	A	5,760.000000	\$100.00	10	\$576,000	\$11.00	R23	2, 4, 5



UNITED STATES DEPARTMENT OF THE INTERIOR  
 BUREAU OF OCEAN ENERGY MANAGEMENT  
 GULF OF MEXICO REGION  
*List of Blocks Available for Leasing*

SALE: 246  
 07-JUL-2015  
 PAGE: 124

Sale Number: 246

L Map/Official Protraction Diagram (OPD) Name	Map/OPD Number	Block Number	A / P	Available Federal Acreage	Minimum Bid Per Acre	Lease Term	Minimum Bid Per Block	Rent Per Acre	Bid System	Stipulation(s)
N Alaminos Canyon	NG15-04	905	A	5,760.000000	\$100.00	10	\$576,000	\$11.00	R23	2, 4
N Alaminos Canyon	NG15-04	906	A	5,760.000000	\$100.00	10	\$576,000	\$11.00	R23	2, 4
N Alaminos Canyon	NG15-04	907	A	5,760.000000	\$100.00	10	\$576,000	\$11.00	R23	2, 4
N Alaminos Canyon	NG15-04	908	A	5,760.000000	\$100.00	10	\$576,000	\$11.00	R23	2, 4
N Alaminos Canyon	NG15-04	909	A	5,760.000000	\$100.00	10	\$576,000	\$11.00	R23	2, 4
N Alaminos Canyon	NG15-04	910	A	5,760.000000	\$100.00	10	\$576,000	\$11.00	R23	2, 4
N Alaminos Canyon	NG15-04	913	A	5,760.000000	\$100.00	10	\$576,000	\$11.00	R23	2, 4
N Alaminos Canyon	NG15-04	914	A	5,760.000000	\$100.00	10	\$576,000	\$11.00	R23	2, 4
N Alaminos Canyon	NG15-04	915	A	5,760.000000	\$100.00	10	\$576,000	\$11.00	R23	2, 4
N Alaminos Canyon	NG15-04	916	A	5,760.000000	\$100.00	10	\$576,000	\$11.00	R23	2, 4
N Alaminos Canyon	NG15-04	917	A	5,760.000000	\$100.00	10	\$576,000	\$11.00	R23	2, 4
N Alaminos Canyon	NG15-04	918	A	5,760.000000	\$100.00	10	\$576,000	\$11.00	R23	2, 4
N Alaminos Canyon	NG15-04	919	A	5,760.000000	\$100.00	10	\$576,000	\$11.00	R23	2, 4
N Alaminos Canyon	NG15-04	920	A	5,760.000000	\$100.00	10	\$576,000	\$11.00	R23	2, 4
N Alaminos Canyon	NG15-04	921	A	5,760.000000	\$100.00	10	\$576,000	\$11.00	R23	2, 4
N Alaminos Canyon	NG15-04	925	P	3,234.410000	\$100.00	7	\$323,500	\$11.00	R22	2, 4, 5
N Alaminos Canyon	NG15-04	926	P	3,378.570000	\$100.00	7	\$337,900	\$11.00	R22	2, 4, 5
N Alaminos Canyon	NG15-04	927	P	3,522.720000	\$100.00	7	\$352,300	\$11.00	R22	2, 4, 5
N Alaminos Canyon	NG15-04	928	P	3,666.870000	\$100.00	7	\$366,700	\$11.00	R22	2, 4, 5
N Alaminos Canyon	NG15-04	929	P	3,805.120000	\$100.00	7	\$380,600	\$11.00	R22	2, 4, 5
N Alaminos Canyon	NG15-04	930	P	3,911.680000	\$100.00	7	\$391,200	\$11.00	R22	2, 4, 5
N Alaminos Canyon	NG15-04	931	P	4,013.530000	\$100.00	7	\$401,400	\$11.00	R22	2, 4, 5
N Alaminos Canyon	NG15-04	932	P	4,115.370000	\$100.00	7	\$411,600	\$11.00	R22	2, 4, 5
N Alaminos Canyon	NG15-04	940	P	4,929.990000	\$100.00	10	\$493,000	\$11.00	R23	2, 4, 5
N Alaminos Canyon	NG15-04	941	P	5,031.800000	\$100.00	10	\$503,200	\$11.00	R23	2, 4, 5
Y Alaminos Canyon	NG15-04	945	P	5,439.040000	\$100.00	10	\$544,000	\$11.00	R23	2, 4, 5
N Alaminos Canyon	NG15-04	946	P	5,540.840000	\$100.00	10	\$554,100	\$11.00	R23	2, 4, 5
N Alaminos Canyon	NG15-04	948	P	5,738.310000	\$100.00	10	\$573,900	\$11.00	R23	2, 4, 5
N Alaminos Canyon	NG15-04	949	A	5,760.000000	\$100.00	10	\$576,000	\$11.00	R23	2, 4, 5
N Alaminos Canyon	NG15-04	950	A	5,760.000000	\$100.00	10	\$576,000	\$11.00	R23	2, 4, 5
N Alaminos Canyon	NG15-04	951	A	5,760.000000	\$100.00	10	\$576,000	\$11.00	R23	2, 4, 5

UNITED STATES DEPARTMENT OF THE INTERIOR  
 BUREAU OF OCEAN ENERGY MANAGEMENT  
 GULF OF MEXICO REGION

SALE: 246  
 07-JUL-2015  
 PAGE: 125

Sale Number: 246

*List of Blocks Available for Leasing*

L Map/Official Protraction Diagram (OPD) Name	Map/OPD Number	Block Number	A / P	Available Federal Acreage	Minimum Bid Per Acre	Lease Term	Minimum Bid Per Block	Rent Per Acre	Bid System	Stipulation(s)
N Alaminos Canyon	NG15-04	952	A	5,760.000000	\$100.00	10	\$576,000	\$11.00	R23	2, 4, 5
N Alaminos Canyon	NG15-04	953	A	5,760.000000	\$100.00	10	\$576,000	\$11.00	R23	2, 4, 5
N Alaminos Canyon	NG15-04	956	A	5,760.000000	\$100.00	10	\$576,000	\$11.00	R23	2, 4, 5
N Alaminos Canyon	NG15-04	957	A	5,760.000000	\$100.00	10	\$576,000	\$11.00	R23	2, 4, 5
N Alaminos Canyon	NG15-04	958	A	5,760.000000	\$100.00	10	\$576,000	\$11.00	R23	2, 4, 5
N Alaminos Canyon	NG15-04	959	A	5,760.000000	\$100.00	10	\$576,000	\$11.00	R23	2, 4, 5
N Alaminos Canyon	NG15-04	960	A	5,760.000000	\$100.00	10	\$576,000	\$11.00	R23	2, 4, 5
N Alaminos Canyon	NG15-04	961	A	5,760.000000	\$100.00	10	\$576,000	\$11.00	R23	2, 4, 5
N Alaminos Canyon	NG15-04	962	A	5,760.000000	\$100.00	10	\$576,000	\$11.00	R23	2, 4, 5
N Alaminos Canyon	NG15-04	963	A	5,760.000000	\$100.00	10	\$576,000	\$11.00	R23	2, 4, 5
N Alaminos Canyon	NG15-04	964	A	5,760.000000	\$100.00	10	\$576,000	\$11.00	R23	2, 4, 5
N Alaminos Canyon	NG15-04	965	A	5,760.000000	\$100.00	10	\$576,000	\$11.00	R23	2, 4, 5
N Alaminos Canyon	NG15-04	992	P	6.140000	\$100.00	10	\$700	\$11.00	R23	2, 4, 5
N Alaminos Canyon	NG15-04	993	P	86.240000	\$100.00	10	\$8,700	\$11.00	R23	2, 4, 5
N Alaminos Canyon	NG15-04	994	P	188.030000	\$100.00	10	\$18,900	\$11.00	R23	2, 4, 5
N Alaminos Canyon	NG15-04	995	P	289.830000	\$100.00	10	\$29,000	\$11.00	R23	2, 4, 5
N Alaminos Canyon	NG15-04	996	P	391.620000	\$100.00	10	\$39,200	\$11.00	R23	2, 4, 5
N Alaminos Canyon	NG15-04	997	P	493.410000	\$100.00	10	\$49,400	\$11.00	R23	2, 4, 5
N Alaminos Canyon	NG15-04	1000	P	798.760000	\$100.00	10	\$79,900	\$11.00	R23	2, 4, 5
N Alaminos Canyon	NG15-04	1001	P	900.540000	\$100.00	10	\$90,100	\$11.00	R23	2, 4, 5
N Alaminos Canyon	NG15-04	1002	P	1,002.320000	\$100.00	10	\$100,300	\$11.00	R23	2, 4, 5
N Alaminos Canyon	NG15-04	1003	P	1,104.100000	\$100.00	10	\$110,500	\$11.00	R23	2, 4, 5
N Alaminos Canyon	NG15-04	1004	P	1,205.880000	\$100.00	10	\$120,600	\$11.00	R23	2, 4, 5
N Alaminos Canyon	NG15-04	1005	P	1,307.650000	\$100.00	10	\$130,800	\$11.00	R23	2, 4, 5
N Alaminos Canyon	NG15-04	1006	P	1,409.430000	\$100.00	10	\$141,000	\$11.00	R23	2, 4, 5
N Alaminos Canyon	NG15-04	1007	P	1,511.200000	\$100.00	10	\$151,200	\$11.00	R23	2, 4, 5
N Alaminos Canyon	NG15-04	1008	P	1,612.970000	\$100.00	10	\$161,300	\$11.00	R23	2, 4, 5
N Alaminos Canyon	NG15-04	1009	P	1,714.740000	\$100.00	10	\$171,500	\$11.00	R23	2, 4, 5
N Keathley Canyon	NG15-05	2	A	5,760.000000	\$100.00	7	\$576,000	\$11.00	R22	2, 4
N Keathley Canyon	NG15-05	12	A	5,760.000000	\$100.00	7	\$576,000	\$11.00	R22	4
Y Keathley Canyon	NG15-05	45	A	5,760.000000	\$100.00	7	\$576,000	\$11.00	R22	2, 4

UNITED STATES DEPARTMENT OF THE INTERIOR  
 BUREAU OF OCEAN ENERGY MANAGEMENT  
 GULF OF MEXICO REGION  
*List of Blocks Available for Leasing*

SALE: 246  
 07-JUL-2015  
 PAGE: 126

Sale Number: 246

L Map/Official Protraction Diagram (OPD) Name	Map/OPD Number	Block Number	A / P	Available Federal Acreage	Minimum Bid Per Acre	Lease Term	Minimum Bid Per Block	Rent Per Acre	Bid System	Stipulation(s)
N Keathley Canyon	NG15-05	46	A	5,760.000000	\$100.00	7	\$576,000	\$11.00	R22	2, 4
N Keathley Canyon	NG15-05	47	A	5,760.000000	\$100.00	7	\$576,000	\$11.00	R22	2, 4
N Keathley Canyon	NG15-05	48	A	5,760.000000	\$100.00	7	\$576,000	\$11.00	R22	2, 4
Y Keathley Canyon	NG15-05	49	A	5,760.000000	\$100.00	7	\$576,000	\$11.00	R22	4
N Keathley Canyon	NG15-05	55	A	5,760.000000	\$100.00	7	\$576,000	\$11.00	R22	4
Y Keathley Canyon	NG15-05	89	A	5,760.000000	\$100.00	7	\$576,000	\$11.00	R22	2, 4
Y Keathley Canyon	NG15-05	90	A	5,760.000000	\$100.00	7	\$576,000	\$11.00	R22	2, 4
N Keathley Canyon	NG15-05	99	A	5,760.000000	\$100.00	7	\$576,000	\$11.00	R22	4
Y Keathley Canyon	NG15-05	133	A	5,760.000000	\$100.00	10	\$576,000	\$11.00	R23	2, 4
N Keathley Canyon	NG15-05	134	A	5,760.000000	\$100.00	10	\$576,000	\$11.00	R23	2, 4
Y Keathley Canyon	NG15-05	139	A	5,760.000000	\$100.00	7	\$576,000	\$11.00	R22	4
N Keathley Canyon	NG15-05	141	A	5,760.000000	\$100.00	7	\$576,000	\$11.00	R22	4
N Keathley Canyon	NG15-05	142	A	5,760.000000	\$100.00	7	\$576,000	\$11.00	R22	4
N Keathley Canyon	NG15-05	143	A	5,760.000000	\$100.00	7	\$576,000	\$11.00	R22	4
Y Keathley Canyon	NG15-05	145	A	5,760.000000	\$100.00	7	\$576,000	\$11.00	R22	4
N Keathley Canyon	NG15-05	177	A	5,760.000000	\$100.00	10	\$576,000	\$11.00	R23	2, 4
N Keathley Canyon	NG15-05	182	A	5,760.000000	\$100.00	7	\$576,000	\$11.00	R22	4
N Keathley Canyon	NG15-05	186	A	5,760.000000	\$100.00	7	\$576,000	\$11.00	R22	4
N Keathley Canyon	NG15-05	221	A	5,760.000000	\$100.00	10	\$576,000	\$11.00	R23	2, 4
N Keathley Canyon	NG15-05	225	A	5,760.000000	\$100.00	7	\$576,000	\$11.00	R22	2, 4
N Keathley Canyon	NG15-05	226	A	5,760.000000	\$100.00	7	\$576,000	\$11.00	R22	4
N Keathley Canyon	NG15-05	227	A	5,760.000000	\$100.00	7	\$576,000	\$11.00	R22	4
N Keathley Canyon	NG15-05	230	A	5,760.000000	\$100.00	7	\$576,000	\$11.00	R22	4
N Keathley Canyon	NG15-05	265	A	5,760.000000	\$100.00	7	\$576,000	\$11.00	R22	2, 4
N Keathley Canyon	NG15-05	267	A	5,760.000000	\$100.00	7	\$576,000	\$11.00	R22	2, 4
N Keathley Canyon	NG15-05	268	A	5,760.000000	\$100.00	7	\$576,000	\$11.00	R22	2, 4
N Keathley Canyon	NG15-05	269	A	5,760.000000	\$100.00	7	\$576,000	\$11.00	R22	2, 4
N Keathley Canyon	NG15-05	270	A	5,760.000000	\$100.00	7	\$576,000	\$11.00	R22	2, 4
N Keathley Canyon	NG15-05	271	A	5,760.000000	\$100.00	7	\$576,000	\$11.00	R22	4
N Keathley Canyon	NG15-05	275	A	5,760.000000	\$100.00	7	\$576,000	\$11.00	R22	4
N Keathley Canyon	NG15-05	276	A	5,760.000000	\$100.00	7	\$576,000	\$11.00	R22	4

UNITED STATES DEPARTMENT OF THE INTERIOR  
 BUREAU OF OCEAN ENERGY MANAGEMENT  
 GULF OF MEXICO REGION  
*List of Blocks Available for Leasing*

SALE: 246  
 07-JUL-2015  
 PAGE: 127

Sale Number: 246

L Map/Official Protraction Diagram (OPD) Name	Map/OPD Number	Block Number	A / P	Available Federal Acreage	Minimum Bid Per Acre	Lease Term	Minimum Bid Per Block	Rent Per Acre	Bid System	Stipulation(s)
N Keathley Canyon	NG15-05	277	A	5,760.000000	\$100.00	7	\$576,000	\$11.00	R22	4
N Keathley Canyon	NG15-05	312	A	5,760.000000	\$100.00	7	\$576,000	\$11.00	R22	2, 4
N Keathley Canyon	NG15-05	313	A	5,760.000000	\$100.00	7	\$576,000	\$11.00	R22	2, 4
N Keathley Canyon	NG15-05	314	A	5,760.000000	\$100.00	7	\$576,000	\$11.00	R22	2, 4
N Keathley Canyon	NG15-05	315	A	5,760.000000	\$100.00	7	\$576,000	\$11.00	R22	4
N Keathley Canyon	NG15-05	319	A	5,760.000000	\$100.00	10	\$576,000	\$11.00	R23	4
N Keathley Canyon	NG15-05	320	A	5,760.000000	\$100.00	10	\$576,000	\$11.00	R23	4
N Keathley Canyon	NG15-05	321	A	5,760.000000	\$100.00	7	\$576,000	\$11.00	R22	4
N Keathley Canyon	NG15-05	322	A	5,760.000000	\$100.00	7	\$576,000	\$11.00	R22	4
N Keathley Canyon	NG15-05	353	A	5,760.000000	\$100.00	7	\$576,000	\$11.00	R22	2, 4
N Keathley Canyon	NG15-05	355	A	5,760.000000	\$100.00	7	\$576,000	\$11.00	R22	2, 4
N Keathley Canyon	NG15-05	356	A	5,760.000000	\$100.00	7	\$576,000	\$11.00	R22	2, 4
N Keathley Canyon	NG15-05	357	A	5,760.000000	\$100.00	7	\$576,000	\$11.00	R22	2, 4
N Keathley Canyon	NG15-05	358	A	5,760.000000	\$100.00	7	\$576,000	\$11.00	R22	2, 4
N Keathley Canyon	NG15-05	359	A	5,760.000000	\$100.00	7	\$576,000	\$11.00	R22	4
Y Keathley Canyon	NG15-05	360	A	5,760.000000	\$100.00	10	\$576,000	\$11.00	R23	4
Y Keathley Canyon	NG15-05	361	A	5,760.000000	\$100.00	10	\$576,000	\$11.00	R23	4
Y Keathley Canyon	NG15-05	362	A	5,760.000000	\$100.00	10	\$576,000	\$11.00	R23	4
N Keathley Canyon	NG15-05	363	A	5,760.000000	\$100.00	10	\$576,000	\$11.00	R23	4
N Keathley Canyon	NG15-05	364	A	5,760.000000	\$100.00	10	\$576,000	\$11.00	R23	4
N Keathley Canyon	NG15-05	365	A	5,760.000000	\$100.00	10	\$576,000	\$11.00	R23	4
N Keathley Canyon	NG15-05	398	A	5,760.000000	\$100.00	7	\$576,000	\$11.00	R22	2, 4
N Keathley Canyon	NG15-05	399	A	5,760.000000	\$100.00	7	\$576,000	\$11.00	R22	2, 4
N Keathley Canyon	NG15-05	400	A	5,760.000000	\$100.00	7	\$576,000	\$11.00	R22	2, 4
N Keathley Canyon	NG15-05	401	A	5,760.000000	\$100.00	10	\$576,000	\$11.00	R23	2, 4
N Keathley Canyon	NG15-05	402	A	5,760.000000	\$100.00	10	\$576,000	\$11.00	R23	2, 4
N Keathley Canyon	NG15-05	403	A	5,760.000000	\$100.00	10	\$576,000	\$11.00	R23	2, 4
Y Keathley Canyon	NG15-05	404	A	5,760.000000	\$100.00	10	\$576,000	\$11.00	R23	4
Y Keathley Canyon	NG15-05	405	A	5,760.000000	\$100.00	10	\$576,000	\$11.00	R23	4
Y Keathley Canyon	NG15-05	406	A	5,760.000000	\$100.00	10	\$576,000	\$11.00	R23	4
N Keathley Canyon	NG15-05	408	A	5,760.000000	\$100.00	10	\$576,000	\$11.00	R23	4

UNITED STATES DEPARTMENT OF THE INTERIOR  
 BUREAU OF OCEAN ENERGY MANAGEMENT  
 GULF OF MEXICO REGION  
*List of Blocks Available for Leasing*

SALE: 246  
 07-JUL-2015  
 PAGE: 128

Sale Number: 246

L Map/Official Protraction Diagram (OPD) Name	Map/OPD Number	Block Number	A / P	Available Federal Acreage	Minimum Bid Per Acre	Lease Term	Minimum Bid Per Block	Rent Per Acre	Bid System	Stipulation(s)
N Keathley Canyon	NG15-05	409	A	5,760.000000	\$100.00	10	\$576,000	\$11.00	R23	4
N Keathley Canyon	NG15-05	444	A	5,760.000000	\$100.00	10	\$576,000	\$11.00	R23	2, 4
N Keathley Canyon	NG15-05	445	A	5,760.000000	\$100.00	10	\$576,000	\$11.00	R23	2, 4
N Keathley Canyon	NG15-05	446	A	5,760.000000	\$100.00	10	\$576,000	\$11.00	R23	2, 4
N Keathley Canyon	NG15-05	447	A	5,760.000000	\$100.00	10	\$576,000	\$11.00	R23	2, 4
Y Keathley Canyon	NG15-05	488	A	5,760.000000	\$100.00	10	\$576,000	\$11.00	R23	2, 4
Y Keathley Canyon	NG15-05	489	A	5,760.000000	\$100.00	10	\$576,000	\$11.00	R23	2, 4
N Keathley Canyon	NG15-05	490	A	5,760.000000	\$100.00	10	\$576,000	\$11.00	R23	2, 4
N Keathley Canyon	NG15-05	491	A	5,760.000000	\$100.00	10	\$576,000	\$11.00	R23	2, 4
N Keathley Canyon	NG15-05	534	A	5,760.000000	\$100.00	10	\$576,000	\$11.00	R23	2, 4
N Keathley Canyon	NG15-05	535	A	5,760.000000	\$100.00	10	\$576,000	\$11.00	R23	2, 4
Y Keathley Canyon	NG15-05	544	A	5,760.000000	\$100.00	10	\$576,000	\$11.00	R23	4
N Keathley Canyon	NG15-05	578	A	5,760.000000	\$100.00	10	\$576,000	\$11.00	R23	2, 4
N Keathley Canyon	NG15-05	586	A	5,760.000000	\$100.00	10	\$576,000	\$11.00	R23	4
N Keathley Canyon	NG15-05	587	A	5,760.000000	\$100.00	10	\$576,000	\$11.00	R23	4
N Keathley Canyon	NG15-05	620	A	5,760.000000	\$100.00	10	\$576,000	\$11.00	R23	2, 4
N Keathley Canyon	NG15-05	621	A	5,760.000000	\$100.00	10	\$576,000	\$11.00	R23	2, 4
N Keathley Canyon	NG15-05	623	A	5,760.000000	\$100.00	10	\$576,000	\$11.00	R23	2, 4
N Keathley Canyon	NG15-05	630	A	5,760.000000	\$100.00	10	\$576,000	\$11.00	R23	4
N Keathley Canyon	NG15-05	631	A	5,760.000000	\$100.00	10	\$576,000	\$11.00	R23	4
Y Keathley Canyon	NG15-05	663	A	5,760.000000	\$100.00	10	\$576,000	\$11.00	R23	2, 4
N Keathley Canyon	NG15-05	664	A	5,760.000000	\$100.00	10	\$576,000	\$11.00	R23	2, 4
N Keathley Canyon	NG15-05	669	A	5,760.000000	\$100.00	10	\$576,000	\$11.00	R23	2, 4
N Keathley Canyon	NG15-05	672	A	5,760.000000	\$100.00	10	\$576,000	\$11.00	R23	4
N Keathley Canyon	NG15-05	673	A	5,760.000000	\$100.00	10	\$576,000	\$11.00	R23	4
N Keathley Canyon	NG15-05	674	A	5,760.000000	\$100.00	10	\$576,000	\$11.00	R23	4
N Keathley Canyon	NG15-05	675	A	5,760.000000	\$100.00	10	\$576,000	\$11.00	R23	4
N Keathley Canyon	NG15-05	676	A	5,760.000000	\$100.00	10	\$576,000	\$11.00	R23	4
N Keathley Canyon	NG15-05	712	A	5,760.000000	\$100.00	10	\$576,000	\$11.00	R23	2, 4
N Keathley Canyon	NG15-05	713	A	5,760.000000	\$100.00	10	\$576,000	\$11.00	R23	2, 4
N Keathley Canyon	NG15-05	714	A	5,760.000000	\$100.00	10	\$576,000	\$11.00	R23	2, 4

UNITED STATES DEPARTMENT OF THE INTERIOR  
 BUREAU OF OCEAN ENERGY MANAGEMENT  
 GULF OF MEXICO REGION

SALE: 246  
 07-JUL-2015  
 PAGE: 129

Sale Number: 246

*List of Blocks Available for Leasing*

L Map/Official Protraction Diagram (OPD) Name	Map/OPD Number	Block Number	A / P	Available Federal Acreage	Minimum	Lease Term	Minimum	Rent	Bid System	Stipulation(s)
					Bid Per Acre		Bid Per Block	Per Acre		
N Keathley Canyon	NG15-05	715	A	5,760.000000	\$100.00	10	\$576,000	\$11.00	R23	4
N Keathley Canyon	NG15-05	716	A	5,760.000000	\$100.00	10	\$576,000	\$11.00	R23	4
N Keathley Canyon	NG15-05	717	A	5,760.000000	\$100.00	10	\$576,000	\$11.00	R23	4
N Keathley Canyon	NG15-05	718	A	5,760.000000	\$100.00	10	\$576,000	\$11.00	R23	4
N Keathley Canyon	NG15-05	719	A	5,760.000000	\$100.00	10	\$576,000	\$11.00	R23	4
N Keathley Canyon	NG15-05	720	A	5,760.000000	\$100.00	10	\$576,000	\$11.00	R23	4
N Keathley Canyon	NG15-05	721	A	5,760.000000	\$100.00	10	\$576,000	\$11.00	R23	4
N Keathley Canyon	NG15-05	749	A	5,760.000000	\$100.00	10	\$576,000	\$11.00	R23	2, 4
N Keathley Canyon	NG15-05	750	A	5,760.000000	\$100.00	10	\$576,000	\$11.00	R23	2, 4
N Keathley Canyon	NG15-05	754	A	5,760.000000	\$100.00	10	\$576,000	\$11.00	R23	2, 4
N Keathley Canyon	NG15-05	755	A	5,760.000000	\$100.00	10	\$576,000	\$11.00	R23	2, 4
N Keathley Canyon	NG15-05	756	A	5,760.000000	\$100.00	10	\$576,000	\$11.00	R23	2, 4
N Keathley Canyon	NG15-05	757	A	5,760.000000	\$100.00	10	\$576,000	\$11.00	R23	2, 4
N Keathley Canyon	NG15-05	758	A	5,760.000000	\$100.00	10	\$576,000	\$11.00	R23	2, 4
N Keathley Canyon	NG15-05	759	A	5,760.000000	\$100.00	10	\$576,000	\$11.00	R23	4
N Keathley Canyon	NG15-05	760	A	5,760.000000	\$100.00	10	\$576,000	\$11.00	R23	4
N Keathley Canyon	NG15-05	761	A	5,760.000000	\$100.00	10	\$576,000	\$11.00	R23	4
N Keathley Canyon	NG15-05	762	A	5,760.000000	\$100.00	10	\$576,000	\$11.00	R23	4
N Keathley Canyon	NG15-05	763	A	5,760.000000	\$100.00	10	\$576,000	\$11.00	R23	4
N Keathley Canyon	NG15-05	793	A	5,760.000000	\$100.00	10	\$576,000	\$11.00	R23	2, 4
N Keathley Canyon	NG15-05	794	A	5,760.000000	\$100.00	10	\$576,000	\$11.00	R23	2, 4
N Keathley Canyon	NG15-05	795	A	5,760.000000	\$100.00	10	\$576,000	\$11.00	R23	2, 4
N Keathley Canyon	NG15-05	797	A	5,760.000000	\$100.00	10	\$576,000	\$11.00	R23	2, 4
N Keathley Canyon	NG15-05	798	A	5,760.000000	\$100.00	10	\$576,000	\$11.00	R23	2, 4
N Keathley Canyon	NG15-05	799	A	5,760.000000	\$100.00	10	\$576,000	\$11.00	R23	2, 4
N Keathley Canyon	NG15-05	800	A	5,760.000000	\$100.00	10	\$576,000	\$11.00	R23	2, 4
N Keathley Canyon	NG15-05	801	A	5,760.000000	\$100.00	10	\$576,000	\$11.00	R23	2, 4
N Keathley Canyon	NG15-05	802	A	5,760.000000	\$100.00	10	\$576,000	\$11.00	R23	4
N Keathley Canyon	NG15-05	803	A	5,760.000000	\$100.00	10	\$576,000	\$11.00	R23	4
N Keathley Canyon	NG15-05	804	A	5,760.000000	\$100.00	10	\$576,000	\$11.00	R23	4
N Keathley Canyon	NG15-05	805	A	5,760.000000	\$100.00	10	\$576,000	\$11.00	R23	4



UNITED STATES DEPARTMENT OF THE INTERIOR  
 BUREAU OF OCEAN ENERGY MANAGEMENT  
 GULF OF MEXICO REGION

SALE: 246  
 07-JUL-2015  
 PAGE: 130

Sale Number: 246

*List of Blocks Available for Leasing*

L Map/Official Protraction Diagram (OPD) Name	Map/OPD Number	Block Number	A / P	Available Federal Acreage	Minimum Bid Per Acre	Lease Term	Minimum Bid Per Block	Rent Per Acre	Bid System	Stipulation(s)
N Keathley Canyon	NG15-05	806	A	5,760.000000	\$100.00	10	\$576,000	\$11.00	R23	4
N Keathley Canyon	NG15-05	807	A	5,760.000000	\$100.00	10	\$576,000	\$11.00	R23	3, 4
N Keathley Canyon	NG15-05	837	A	5,760.000000	\$100.00	10	\$576,000	\$11.00	R23	2, 4
N Keathley Canyon	NG15-05	838	A	5,760.000000	\$100.00	10	\$576,000	\$11.00	R23	2, 4
N Keathley Canyon	NG15-05	839	A	5,760.000000	\$100.00	10	\$576,000	\$11.00	R23	2, 4
N Keathley Canyon	NG15-05	840	A	5,760.000000	\$100.00	10	\$576,000	\$11.00	R23	2, 4
N Keathley Canyon	NG15-05	841	A	5,760.000000	\$100.00	10	\$576,000	\$11.00	R23	2, 4
N Keathley Canyon	NG15-05	842	A	5,760.000000	\$100.00	10	\$576,000	\$11.00	R23	2, 4
N Keathley Canyon	NG15-05	843	A	5,760.000000	\$100.00	10	\$576,000	\$11.00	R23	2, 4
N Keathley Canyon	NG15-05	844	A	5,760.000000	\$100.00	10	\$576,000	\$11.00	R23	2, 4
N Keathley Canyon	NG15-05	845	A	5,760.000000	\$100.00	10	\$576,000	\$11.00	R23	4
N Keathley Canyon	NG15-05	846	A	5,760.000000	\$100.00	10	\$576,000	\$11.00	R23	4
N Keathley Canyon	NG15-05	847	A	5,760.000000	\$100.00	10	\$576,000	\$11.00	R23	4
N Keathley Canyon	NG15-05	848	A	5,760.000000	\$100.00	10	\$576,000	\$11.00	R23	4
N Keathley Canyon	NG15-05	849	A	5,760.000000	\$100.00	10	\$576,000	\$11.00	R23	3, 4
N Keathley Canyon	NG15-05	850	A	5,760.000000	\$100.00	10	\$576,000	\$11.00	R23	3, 4
N Keathley Canyon	NG15-05	851	A	5,760.000000	\$100.00	10	\$576,000	\$11.00	R23	3, 4
N Keathley Canyon	NG15-05	881	A	5,760.000000	\$100.00	10	\$576,000	\$11.00	R23	2, 4
N Keathley Canyon	NG15-05	882	A	5,760.000000	\$100.00	10	\$576,000	\$11.00	R23	2, 4
N Keathley Canyon	NG15-05	883	A	5,760.000000	\$100.00	10	\$576,000	\$11.00	R23	2, 4
N Keathley Canyon	NG15-05	884	A	5,760.000000	\$100.00	10	\$576,000	\$11.00	R23	2, 4
N Keathley Canyon	NG15-05	885	A	5,760.000000	\$100.00	10	\$576,000	\$11.00	R23	2, 4
N Keathley Canyon	NG15-05	886	A	5,760.000000	\$100.00	10	\$576,000	\$11.00	R23	2, 4
N Keathley Canyon	NG15-05	887	A	5,760.000000	\$100.00	10	\$576,000	\$11.00	R23	2, 4
N Keathley Canyon	NG15-05	888	A	5,760.000000	\$100.00	10	\$576,000	\$11.00	R23	4
N Keathley Canyon	NG15-05	889	A	5,760.000000	\$100.00	10	\$576,000	\$11.00	R23	4
N Keathley Canyon	NG15-05	890	A	5,760.000000	\$100.00	10	\$576,000	\$11.00	R23	4
N Keathley Canyon	NG15-05	891	A	5,760.000000	\$100.00	10	\$576,000	\$11.00	R23	4
N Keathley Canyon	NG15-05	892	A	5,760.000000	\$100.00	10	\$576,000	\$11.00	R23	3, 4
N Keathley Canyon	NG15-05	893	A	5,760.000000	\$100.00	10	\$576,000	\$11.00	R23	3, 4
N Keathley Canyon	NG15-05	894	A	5,760.000000	\$100.00	10	\$576,000	\$11.00	R23	3, 4

UNITED STATES DEPARTMENT OF THE INTERIOR  
 BUREAU OF OCEAN ENERGY MANAGEMENT  
 GULF OF MEXICO REGION

SALE: 246  
 07-JUL-2015  
 PAGE: 131

Sale Number: 246

*List of Blocks Available for Leasing*

L Map/Official Protraction Diagram (OPD) Name	Map/OPD Number	Block Number	A / P	Available Federal Acreage	Minimum Bid	Lease Term	Minimum Bid	Rent	Bid System	Stipulation(s)
					Per Acre		Per Block	Per Acre		
N Keathley Canyon	NG15-05	895	A	5,760.000000	\$100.00	10	\$576,000	\$11.00	R23	3, 4
N Keathley Canyon	NG15-05	925	A	5,760.000000	\$100.00	10	\$576,000	\$11.00	R23	2, 4, 5
N Keathley Canyon	NG15-05	926	A	5,760.000000	\$100.00	10	\$576,000	\$11.00	R23	2, 4, 5
N Keathley Canyon	NG15-05	927	A	5,760.000000	\$100.00	10	\$576,000	\$11.00	R23	2, 4, 5
N Keathley Canyon	NG15-05	928	A	5,760.000000	\$100.00	10	\$576,000	\$11.00	R23	2, 4, 5
N Keathley Canyon	NG15-05	929	A	5,760.000000	\$100.00	10	\$576,000	\$11.00	R23	2, 4, 5
N Keathley Canyon	NG15-05	930	A	5,760.000000	\$100.00	10	\$576,000	\$11.00	R23	2, 4, 5
N Keathley Canyon	NG15-05	931	A	5,760.000000	\$100.00	10	\$576,000	\$11.00	R23	4, 5
N Keathley Canyon	NG15-05	932	A	5,760.000000	\$100.00	10	\$576,000	\$11.00	R23	4, 5
N Keathley Canyon	NG15-05	933	A	5,760.000000	\$100.00	10	\$576,000	\$11.00	R23	4, 5
N Keathley Canyon	NG15-05	934	A	5,760.000000	\$100.00	10	\$576,000	\$11.00	R23	3, 4, 5
N Keathley Canyon	NG15-05	935	A	5,760.000000	\$100.00	10	\$576,000	\$11.00	R23	3, 4, 5
N Keathley Canyon	NG15-05	936	A	5,760.000000	\$100.00	10	\$576,000	\$11.00	R23	3, 4
N Keathley Canyon	NG15-05	937	A	5,760.000000	\$100.00	10	\$576,000	\$11.00	R23	3, 4
N Keathley Canyon	NG15-05	941	A	5,760.000000	\$100.00	10	\$576,000	\$11.00	R23	3, 4
N Keathley Canyon	NG15-05	942	A	5,760.000000	\$100.00	10	\$576,000	\$11.00	R23	3, 4
N Keathley Canyon	NG15-05	969	P	1,816.510000	\$100.00	10	\$181,700	\$11.00	R23	2, 4, 5
N Keathley Canyon	NG15-05	970	P	1,918.270000	\$100.00	10	\$191,900	\$11.00	R23	2, 4, 5
N Keathley Canyon	NG15-05	971	P	2,020.040000	\$100.00	10	\$202,100	\$11.00	R23	2, 4, 5
N Keathley Canyon	NG15-05	972	P	2,121.810000	\$100.00	10	\$212,200	\$11.00	R23	2, 4, 5
N Keathley Canyon	NG15-05	973	P	2,223.570000	\$100.00	10	\$222,400	\$11.00	R23	2, 4, 5
N Keathley Canyon	NG15-05	974	P	2,325.340000	\$100.00	10	\$232,600	\$11.00	R23	4, 5
N Keathley Canyon	NG15-05	975	P	2,427.100000	\$100.00	10	\$242,800	\$11.00	R23	4, 5
N Keathley Canyon	NG15-05	976	P	2,528.870000	\$100.00	10	\$252,900	\$11.00	R23	4, 5
N Keathley Canyon	NG15-05	977	P	2,630.630000	\$100.00	10	\$263,100	\$11.00	R23	4, 5
N Keathley Canyon	NG15-05	978	P	3,367.370000	\$100.00	10	\$336,800	\$11.00	R23	3, 4, 5
N Keathley Canyon	NG15-05	979	P	5,570.050000	\$100.00	10	\$557,100	\$11.00	R23	3, 4, 5
N Keathley Canyon	NG15-05	980	A	5,760.000000	\$100.00	10	\$576,000	\$11.00	R23	3, 4, 5
N Keathley Canyon	NG15-05	981	A	5,760.000000	\$100.00	10	\$576,000	\$11.00	R23	3, 4, 5
N Keathley Canyon	NG15-05	985	A	5,760.000000	\$100.00	10	\$576,000	\$11.00	R23	3, 4
N Keathley Canyon	NG15-05	986	A	5,760.000000	\$100.00	10	\$576,000	\$11.00	R23	3, 4

UNITED STATES DEPARTMENT OF THE INTERIOR  
 BUREAU OF OCEAN ENERGY MANAGEMENT  
 GULF OF MEXICO REGION  
*List of Blocks Available for Leasing*

SALE: 246  
 07-JUL-2015  
 PAGE: 132

Sale Number: 246

L Map/Official Protraction Diagram (OPD) Name	Map/OPD Number	Block Number	A / P	Available Federal Acreage	Minimum Bid Per Acre	Lease Term	Minimum Bid Per Block	Rent Per Acre	Bid System	Stipulation(s)
N Sigsbee Escarpment	NG15-08	11	P	616.480000	\$100.00	10	\$61,700	\$11.00	R23	3, 4, 5
N Sigsbee Escarpment	NG15-08	12	P	3,408.180000	\$100.00	10	\$340,900	\$11.00	R23	3, 4, 5
N Sigsbee Escarpment	NG15-08	13	P	5,635.690000	\$100.00	10	\$563,600	\$11.00	R23	3, 4, 5
N Sigsbee Escarpment	NG15-08	14	A	5,760.000000	\$100.00	10	\$576,000	\$11.00	R23	3, 4, 5
N Sigsbee Escarpment	NG15-08	15	A	5,760.000000	\$100.00	10	\$576,000	\$11.00	R23	3, 4, 5
N Sigsbee Escarpment	NG15-08	16	A	5,760.000000	\$100.00	10	\$576,000	\$11.00	R23	3, 4
N Sigsbee Escarpment	NG15-08	17	A	5,760.000000	\$100.00	10	\$576,000	\$11.00	R23	3, 4
N Sigsbee Escarpment	NG15-08	18	A	5,760.000000	\$100.00	10	\$576,000	\$11.00	R23	3, 4
N Sigsbee Escarpment	NG15-08	57	P	754.130000	\$100.00	10	\$75,500	\$11.00	R23	3, 4, 5
N Sigsbee Escarpment	NG15-08	58	P	3,675.150000	\$100.00	10	\$367,600	\$11.00	R23	3, 4, 5
N Sigsbee Escarpment	NG15-08	59	P	5,726.040000	\$100.00	10	\$572,700	\$11.00	R23	3, 4, 5
N Sigsbee Escarpment	NG15-08	60	A	5,760.000000	\$100.00	10	\$576,000	\$11.00	R23	3, 4, 5
N Sigsbee Escarpment	NG15-08	61	A	5,760.000000	\$100.00	10	\$576,000	\$11.00	R23	3, 4, 5
N Sigsbee Escarpment	NG15-08	62	A	5,760.000000	\$100.00	10	\$576,000	\$11.00	R23	3, 4
N Sigsbee Escarpment	NG15-08	103	P	1,192.200000	\$100.00	10	\$119,300	\$11.00	R23	3, 4, 5
N Sigsbee Escarpment	NG15-08	104	P	4,402.240000	\$100.00	10	\$440,300	\$11.00	R23	3, 4, 5
N Sigsbee Escarpment	NG15-08	105	A	5,760.000000	\$100.00	10	\$576,000	\$11.00	R23	3, 4, 5
N Sigsbee Escarpment	NG15-08	106	A	5,760.000000	\$100.00	10	\$576,000	\$11.00	R23	3, 4, 5
N Sigsbee Escarpment	NG15-08	148	P	12.210000	\$100.00	10	\$1,300	\$11.00	R23	3, 4, 5
N Sigsbee Escarpment	NG15-08	149	P	1,909.300000	\$100.00	10	\$191,000	\$11.00	R23	3, 4, 5
N Sigsbee Escarpment	NG15-08	150	P	4,999.750000	\$100.00	10	\$500,000	\$11.00	R23	3, 4, 5
N Sigsbee Escarpment	NG15-08	194	P	161.920000	\$100.00	10	\$16,200	\$11.00	R23	3, 4, 5



---

---

# ***Leasing Activities Information***

**BOEM** U.S. Department of the Interior  
Bureau of Ocean Energy Management  
Gulf of Mexico Region  
BUREAU OF OCEAN ENERGY MANAGEMENT

---

---

## **UNLEASED SPLIT BLOCKS AND AVAILABLE UNLEASED ACREAGE OF BLOCKS ALIQUOTS AND IRREGULAR PORTIONS UNDER LEASE OR DEFERRED**





**UNLEASED SPLIT BLOCKS  
AND  
AVAILABLE UNLEASED ACREAGE OF BLOCKS  
WITH  
ALIQUOTS AND IRREGULAR PORTIONS  
UNDER LEASE OR DEFERRED**

**INSTRUCTION TO BIDDERS**

This package identifies the unleased Federal acreage along the offshore Texas/Federal boundary, United States/Mexico maritime boundary and available unleased acreages of blocks with portions under lease or deferred. If a block is bid upon, all available unleased Federal acreage within that block must be bid upon.

Method of bidding – As described in the final Notice of Lease Sale 246.

Split and irregular blocks leased as a result of the sale will be legally described by using X and Y coordinates. Any specific questions pertaining to the unleased split blocks, or those with portions under lease, should be referred to Ms. Pat Bryars (504) 736-2763.

**WESTERN PLANNING AREA LEASE SALE 246**  
 Blocks are listed in order of Protraction and Block Number

**NG14-06 PORT ISABEL**

945  
 946  
 947  
 948  
 958  
 959  
 960  
 961  
 962  
 963  
 968  
 989  
 990  
 991  
 992

**NG15-02 GARDEN BANKS**

134  
 135

**NG15-04 ALAMINOS CANYON**

925  
 926  
 927  
 928  
 929  
 930  
 931  
 932  
 940  
 941  
 945  
 946  
 948  
 992  
 993  
 994  
 995  
 996  
 997  
 1000  
 1001  
 1002  
 1003  
 1004  
 1005  
 1006  
 1007

**NG15-04 ALAMINOS CANYON**

(continued)

1008  
 1009

**NG15-05 KEATHLEY CANYON**

969  
 970  
 971  
 972  
 973  
 974  
 975  
 976  
 977  
 978  
 979

**NG15-08 SIGSBEE  
 ESCARPMENT**

11  
 12  
 13  
 57  
 58  
 59  
 103  
 104  
 148  
 149  
 150  
 194

**TX1 SOUTH PADRE ISLAND**

1027  
 1043  
 1044  
 1049  
 1064  
 1069  
 1070  
 1085  
 1090  
 1105  
 1110  
 1126  
 1130  
 1131

**TX1 SOUTH PADRE ISLAND**

(continued)

1146  
 1151  
 1166

**TX1A SOUTH PADRE ISLAND  
 EAST**

1159  
 1160  
 1161  
 1162  
 A-84  
 A-85  
 A-86  
 A-87  
 A-89  
 A-90

**TX2 NORTH PADRE ISLAND**

883  
 899  
 904  
 919  
 924  
 939  
 944  
 959  
 964  
 965  
 980  
 985  
 1001  
 1006  
 1007  
 1022

**TX3 MUSTANG ISLAND**

724  
 725  
 744  
 745  
 750  
 751  
 770  
 775  
 776  
 793

**WESTERN PLANNING AREA LEASE SALE 246**

Blocks are listed in order of Protraction and Block Number (*continued*)

**TX3 MUSTANG ISLAND**

(continued)

798  
799  
816  
821  
822  
838  
842  
843  
859  
864  
879  
880

**TX4 MATAGORDA ISLAND**

487  
519  
520  
526  
527  
557  
558  
564  
565  
591  
592  
599  
600  
601  
624  
625  
626  
631  
658  
663  
664  
689  
690  
695  
696  
718  
719

**TX5 BRAZOS**

335  
341

342  
365  
366  
367  
374  
375  
400  
401  
402  
409  
410  
411  
438  
439  
448  
449  
450  
477  
478  
479  
488  
489

**TX6 GALVESTON**

103  
104  
145  
150  
182  
188  
189  
190  
213  
214  
220  
221  
222  
244  
245  
250  
251  
274  
275  
280  
281  
304  
305  
311  
312

333  
334

**TX7 HIGH ISLAND**

19  
20  
23  
31  
32  
33  
53  
54  
55  
63  
64  
65  
96  
97  
98  
105  
135  
136  
138  
160  
161

**TX7B HIGH ISLAND SOUTH**

A-502  
A-513

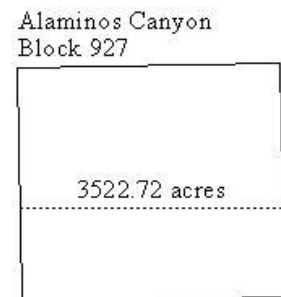
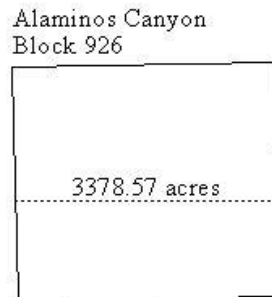
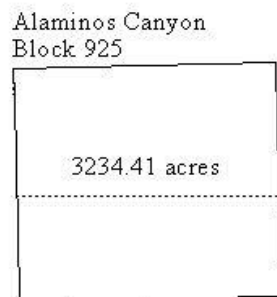

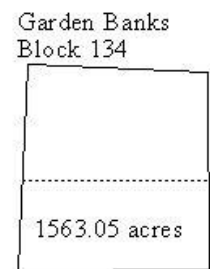
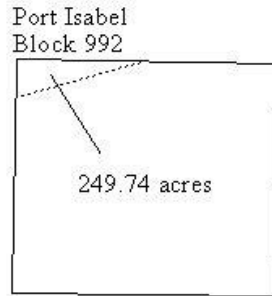
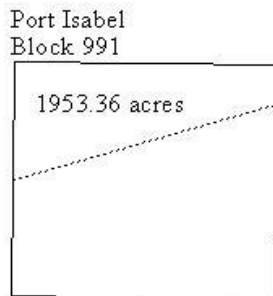
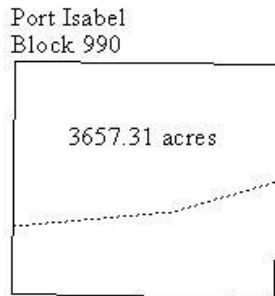
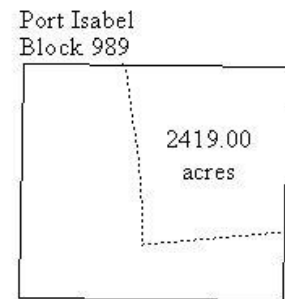
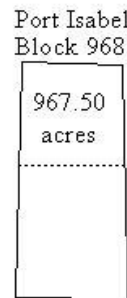
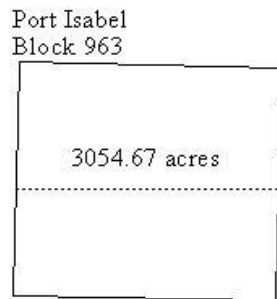
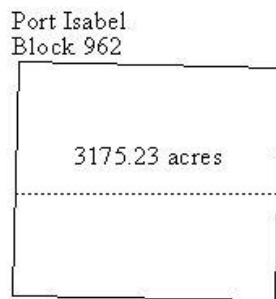
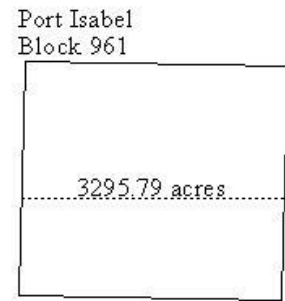

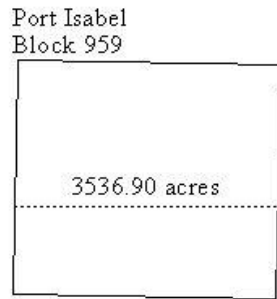
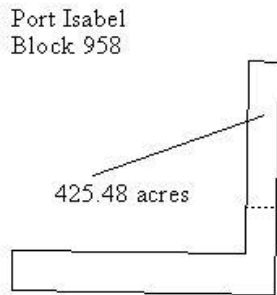
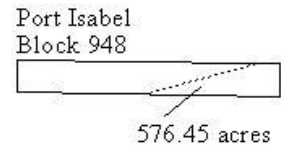
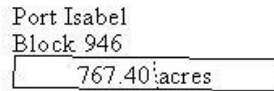
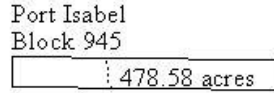
**TX7C HIGH ISLAND EAST & SOUTH**

A-366  
A-367  
A-374  
A-375  
A-383  
A-388  
A-389  
A-399  
A-401

**TX8 Sabine Pass**

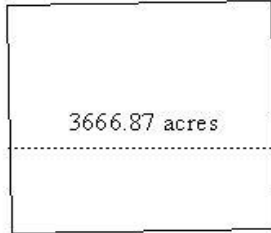
17  
18

**WESTERN PLANNING AREA LEASE SALE 246**  
Block Diagrams

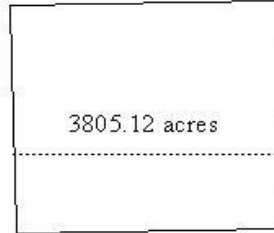


**WESTERN PLANNING AREA LEASE SALE 246**  
Block Diagrams (continued)

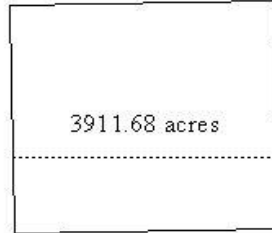
Alaminos Canyon  
Block 928



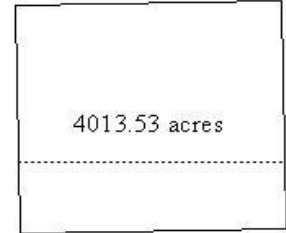
Alaminos Canyon  
Block 929




Alaminos Canyon  
Block 930



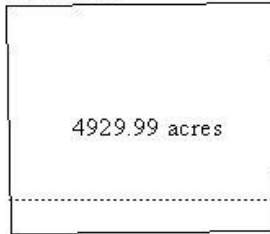
Alaminos Canyon  
Block 931




Alaminos Canyon  
Block 932




Alaminos Canyon  
Block 940




Alaminos Canyon  
Block 941




Alaminos Canyon  
Block 945



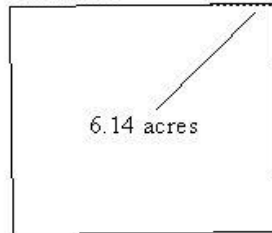
Alaminos Canyon  
Block 946



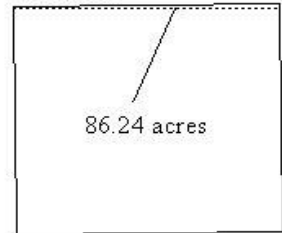
Alaminos Canyon  
Block 948



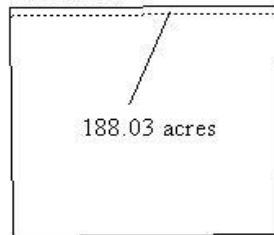
Alaminos Canyon  
Block 992



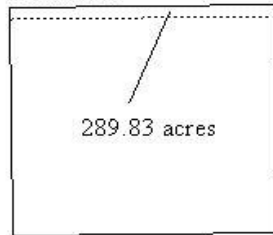
Alaminos Canyon  
Block 993



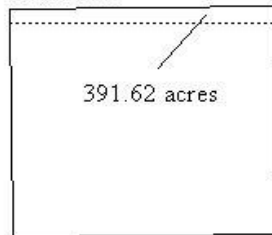
Alaminos Canyon  
Block 994



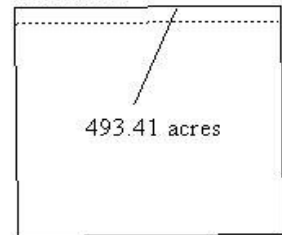
Alaminos Canyon  
Block 995




Alaminos Canyon  
Block 996




Alaminos Canyon  
Block 997




Alaminos Canyon  
Block 1000




Alaminos Canyon  
Block 1001



Alaminos Canyon  
Block 1002

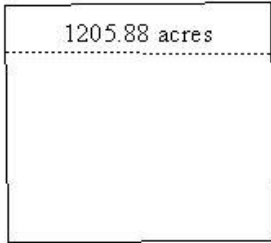


Alaminos Canyon  
Block 1003




**WESTERN PLANNING AREA LEASE SALE 246**  
Block Diagrams (continued)

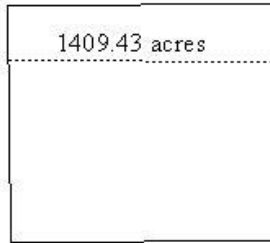
Alaminos Canyon  
Block 1004



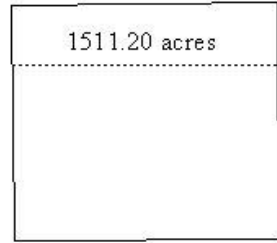
Alaminos Canyon  
Block 1005



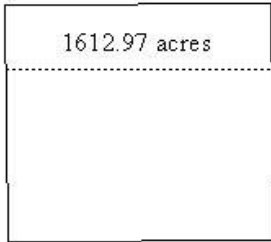
Alaminos Canyon  
Block 1006



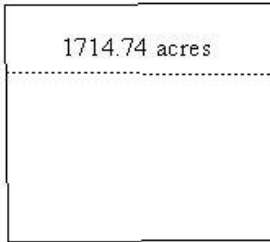
Alaminos Canyon  
Block 1007



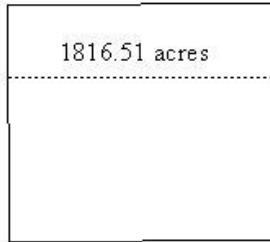
Alaminos Canyon  
Block 1008



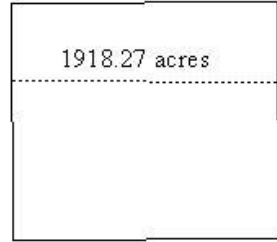
Alaminos Canyon  
Block 1009



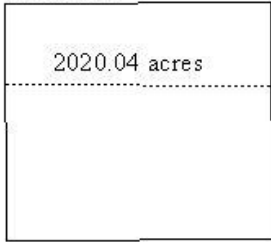
Keathley Canyon  
Block 969



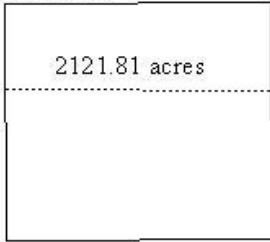
Keathley Canyon  
Block 970



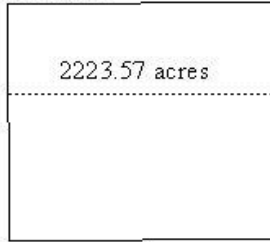
Keathley Canyon  
Block 971



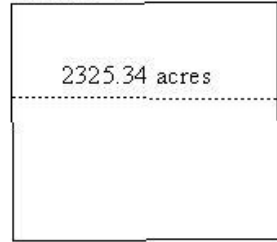
Keathley Canyon  
Block 972



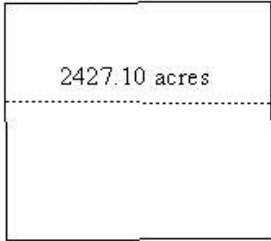
Keathley Canyon  
Block 973



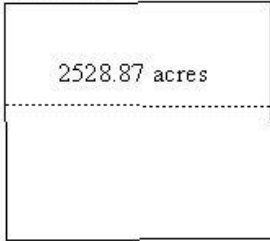
Keathley Canyon  
Block 974




Keathley Canyon  
Block 975



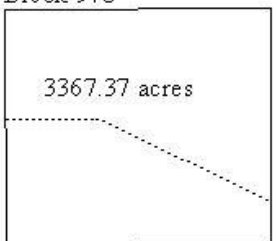
Keathley Canyon  
Block 976



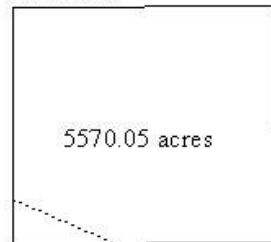
Keathley Canyon  
Block 977



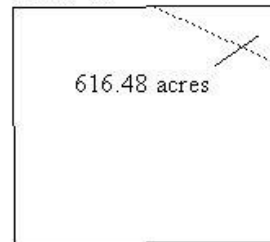
Keathley Canyon  
Block 978



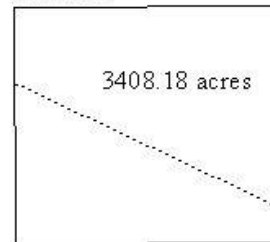
Keathley Canyon  
Block 979



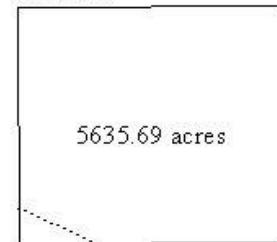
Sigsbee Escarpment  
Block 11



Sigsbee Escarpment  
Block 12

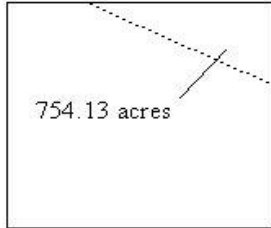


Sigsbee Escarpment  
Block 13

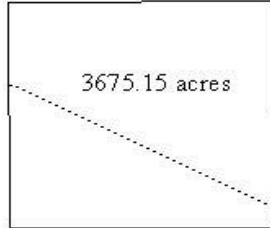


**WESTERN PLANNING AREA LEASE SALE 246**  
Block Diagrams (continued)

Sigsbee Escarpment  
Block 57




Sigsbee Escarpment  
Block 58



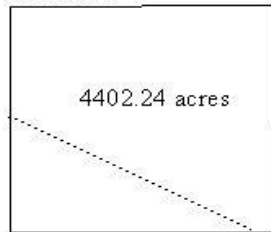
Sigsbee Escarpment  
Block 59



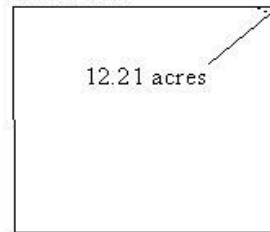
Sigsbee Escarpment  
Block 103



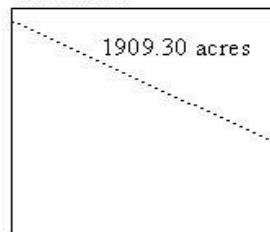
Sigsbee Escarpment  
Block 104



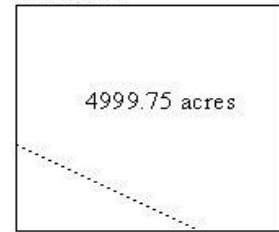
Sigsbee Escarpment  
Block 148



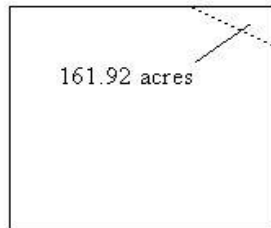
Sigsbee Escarpment  
Block 149



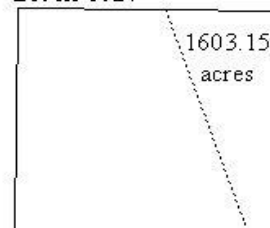
Sigsbee Escarpment  
Block 150



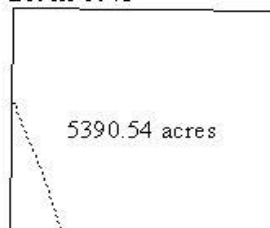
Sigsbee Escarpment  
Block 194



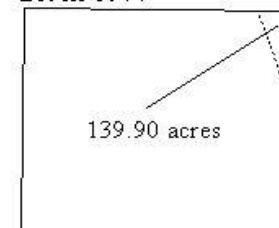
South Padre Island  
Block 1027



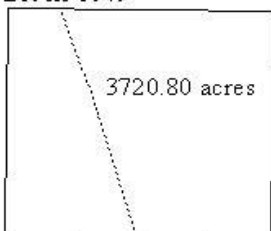
South Padre Island  
Block 1043



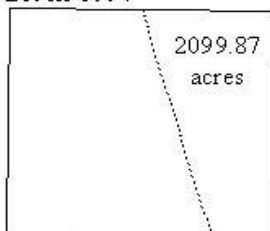
South Padre Island  
Block 1044



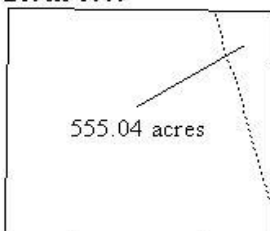
South Padre Island  
Block 1049



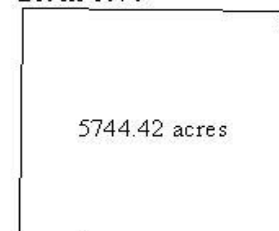
South Padre Island  
Block 1064



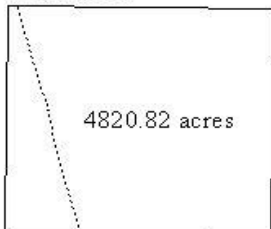
South Padre Island  
Block 1069



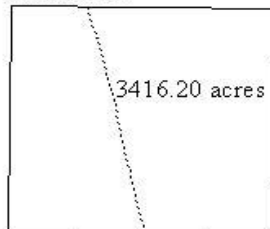
South Padre Island  
Block 1070



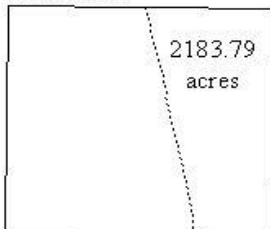
South Padre Island  
Block 1085



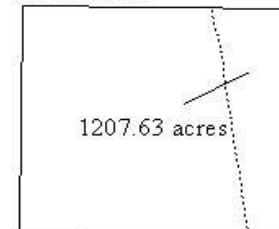
South Padre Island  
Block 1090



South Padre Island  
Block 1105



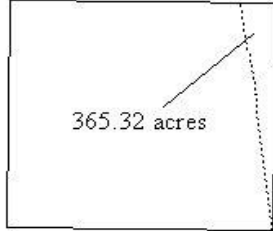
South Padre Island  
Block 1110



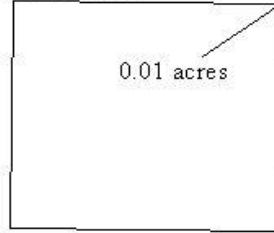


**WESTERN PLANNING AREA LEASE SALE 246**  
 Block Diagrams (continued)

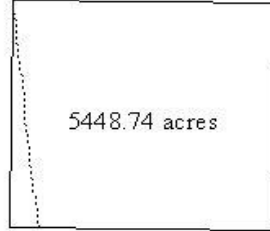
South Padre Island  
Block 1126



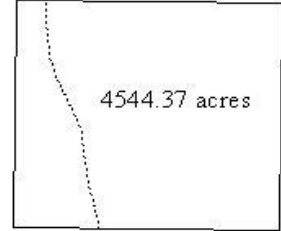
South Padre Island  
Block 1130



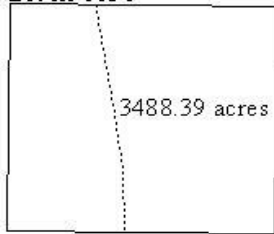
South Padre Island  
Block 1131



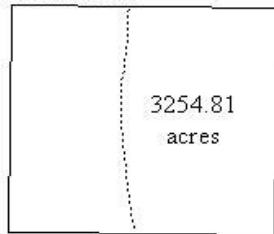
South Padre Island  
Block 1146



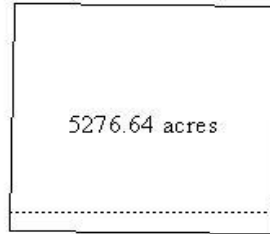
South Padre Island  
Block 1151



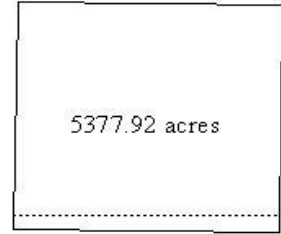
South Padre Island  
Block 1166



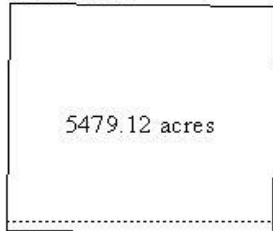
South Padre Island East  
Block 1159



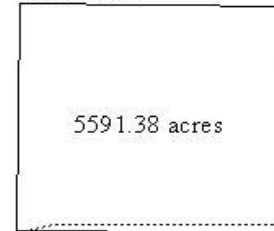
South Padre Island East  
Block 1160



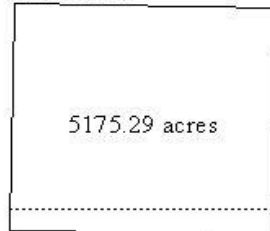
South Padre Island East  
Block 1161




South Padre Island East  
Block 1162




South Padre Island East  
Block A84



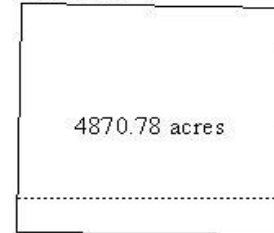
South Padre Island East  
Block A85




South Padre Island East  
Block A86



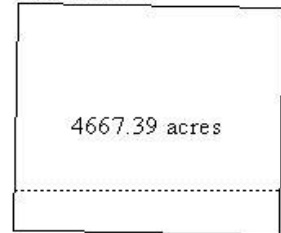
South Padre Island East  
Block A87



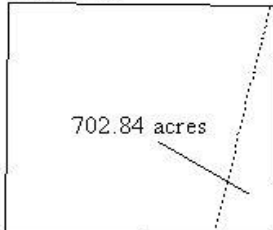
South Padre Island East  
Block A89



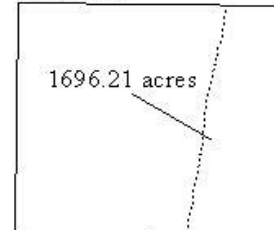
South Padre Island East  
Block A90



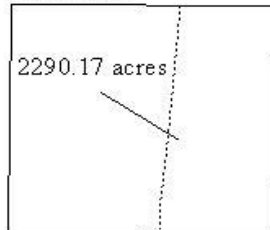
North Padre Island  
Block 883




North Padre Island  
Block 899



North Padre Island  
Block 904

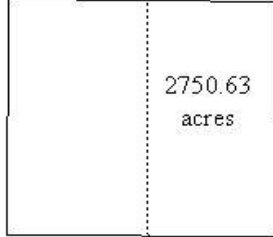


North Padre Island  
Block 919




**WESTERN PLANNING AREA LEASE SALE 233**  
 Block Diagrams (continued)

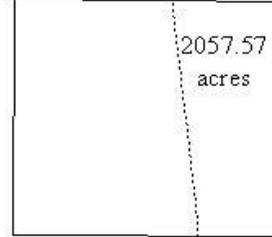
North Padre Island  
Block 924



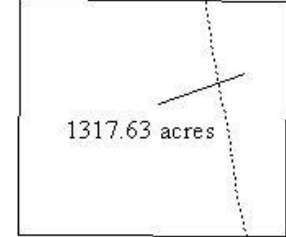
North Padre Island  
Block 939



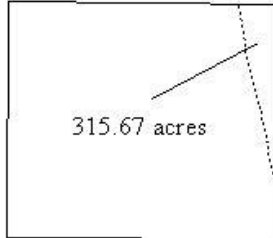
North Padre Island  
Block 944



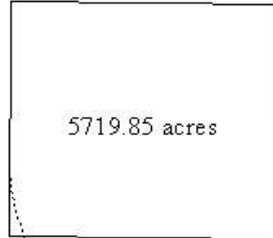
North Padre Island  
Block 959



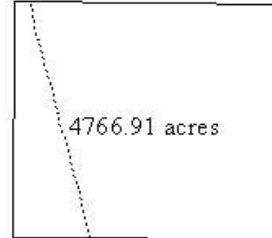
North Padre Island  
Block 964



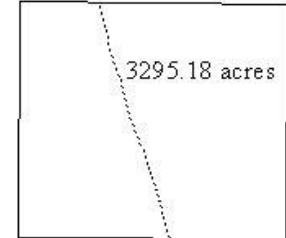
North Padre Island  
Block 965



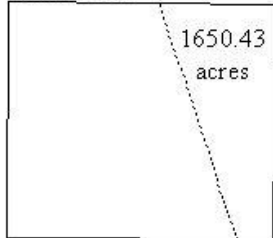
North Padre Island  
Block 980



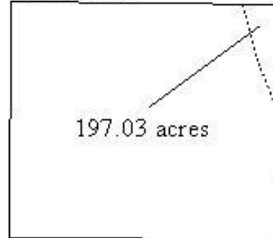
North Padre Island  
Block 985



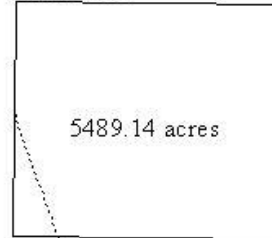
North Padre Island  
Block 1001



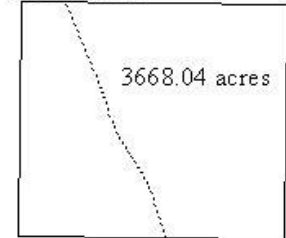
North Padre Island  
Block 1006



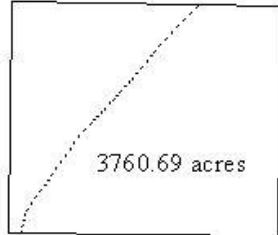
North Padre Island  
Block 1007



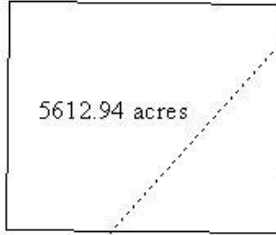
North Padre Island  
Block 1022



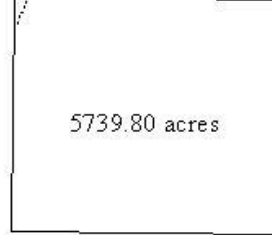
Mustang Island  
Block 724



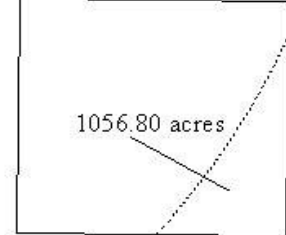
Mustang Island  
Block 725



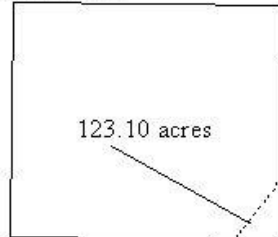
Mustang Island  
Block 744



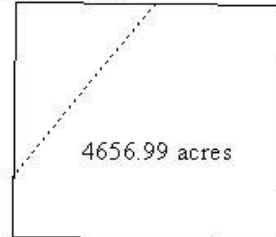
Mustang Island  
Block 745



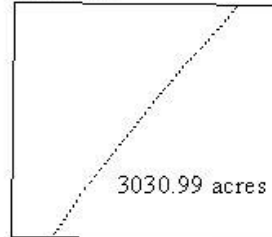
Mustang Island  
Block 750



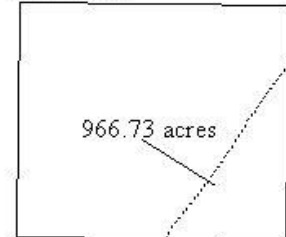
Mustang Island  
Block 751



Mustang Island  
Block 770

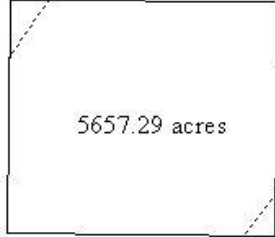


Mustang Island  
Block 775

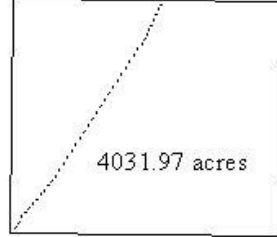


**WESTERN PLANNING AREA LEASE SALE 246**  
 Block Diagrams (continued)

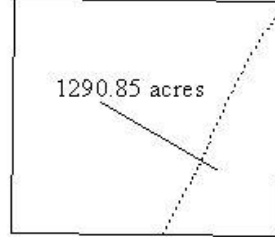
Mustang Island  
Block 776



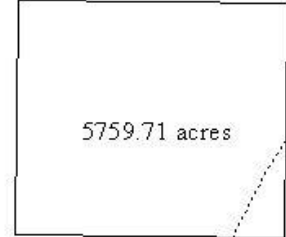
Mustang Island  
Block 793



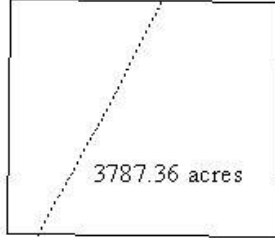
Mustang Island  
Block 798



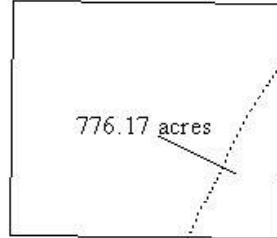
Mustang Island  
Block 799



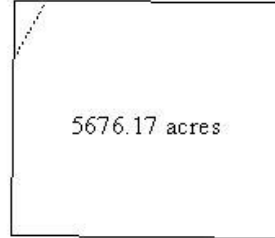
Mustang Island  
Block 816



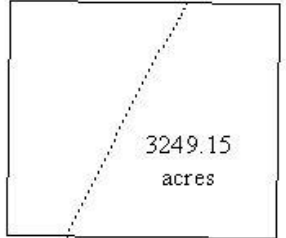
Mustang Island  
Block 821



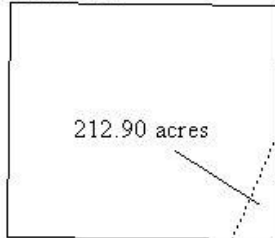
Mustang Island  
Block 822



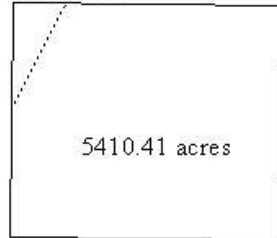
Mustang Island  
Block 838



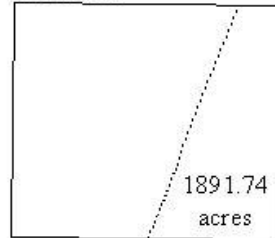
Mustang Island  
Block 842



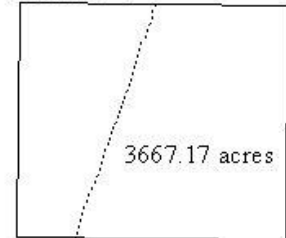
Mustang Island  
Block 843



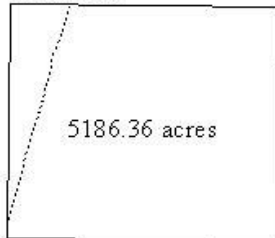
Mustang Island  
Block 859



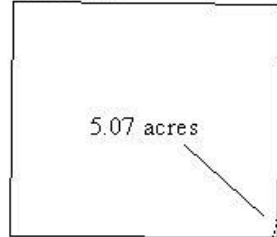
Mustang Island  
Block 864



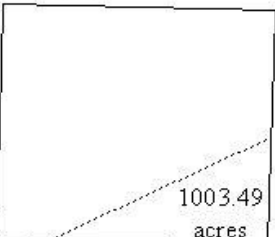
Mustang Island  
Block 879



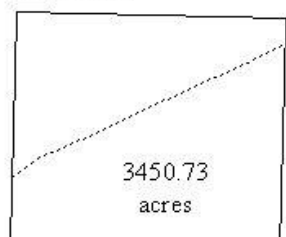
Mustang Island  
Block 880



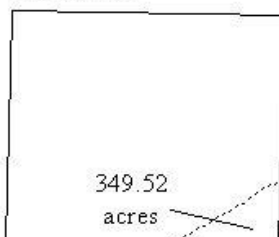
Matagorda Island  
Block 487



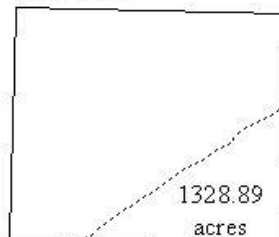
Matagorda Island  
Block 519



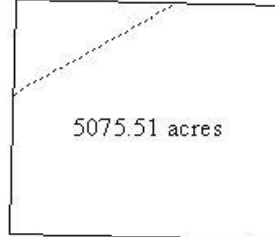
Matagorda Island  
Block 520



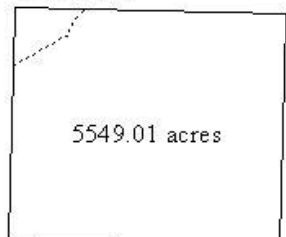
Matagorda Island  
Block 526



Matagorda Island  
Block 527

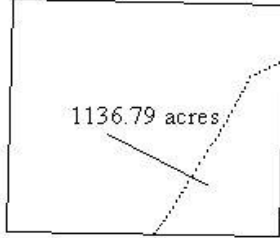


Matagorda Island  
Block 557

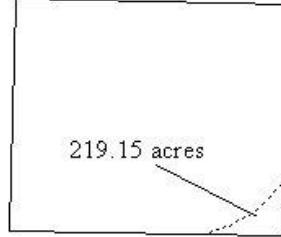


**WESTERN PLANNING AREA LEASE SALE 246**  
Block Diagrams (continued)

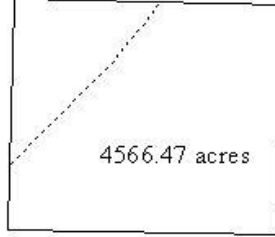
Matagorda Island  
Block 558



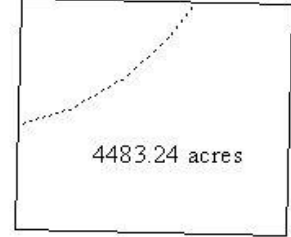
Matagorda Island  
Block 564



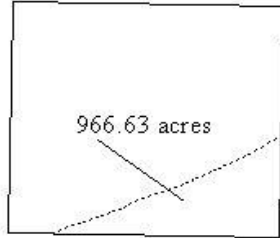
Matagorda Island  
Block 565



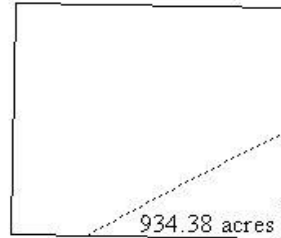
Matagorda Island  
Block 591



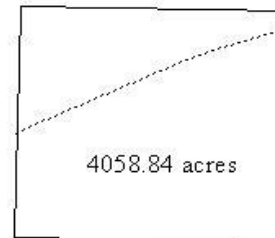
Matagorda Island  
Block 592



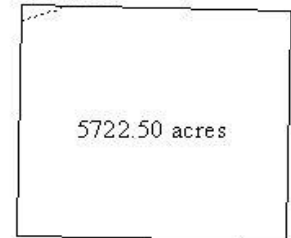
Matagorda Island  
Block 599



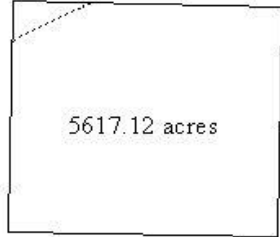
Matagorda Island  
Block 600



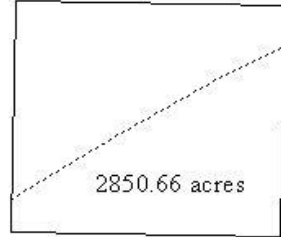
Matagorda Island  
Block 601



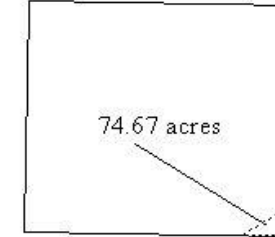
Matagorda Island  
Block 624



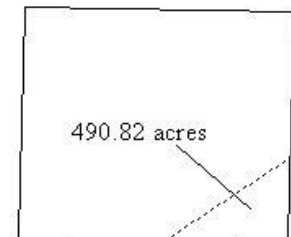
Matagorda Island  
Block 625



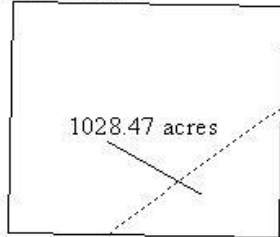
Matagorda Island  
Block 626



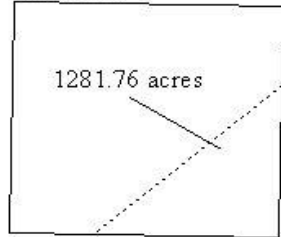
Matagorda Island  
Block 631



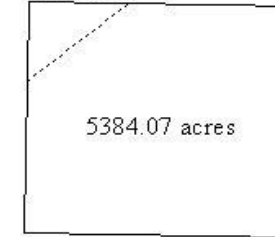
Matagorda Island  
Block 658



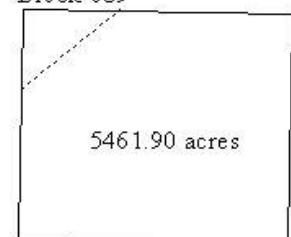
Matagorda Island  
Block 663



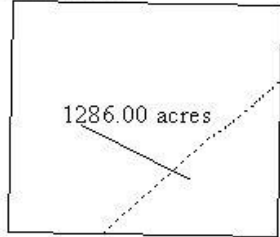
Matagorda Island  
Block 664



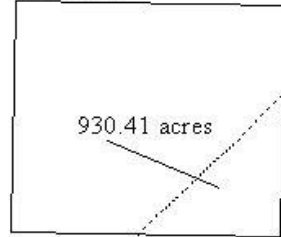
Matagorda Island  
Block 689



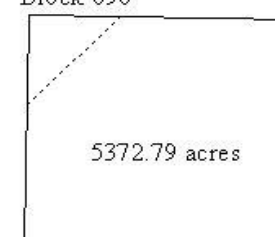
Matagorda Island  
Block 690




Matagorda Island  
Block 695



Matagorda Island  
Block 696

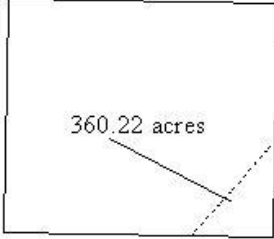


Matagorda Island  
Block 718

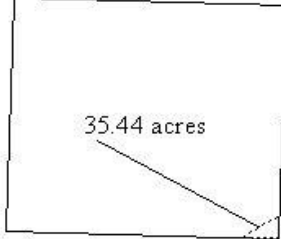


**WESTERN PLANNING AREA LEASE SALE 246**  
Block Diagrams (continued)

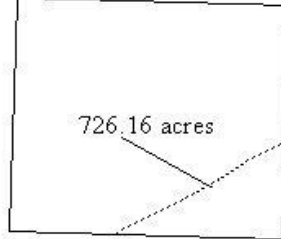
Matagorda Island  
Block 719



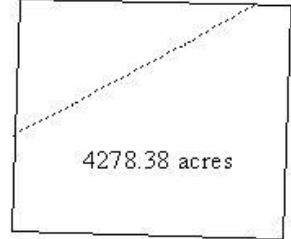
Brazos  
Block 335



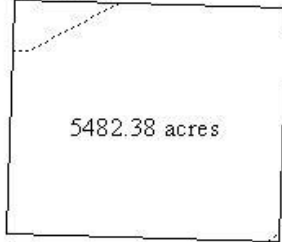
Brazos  
Block 341



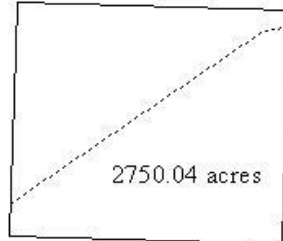
Brazos  
Block 342



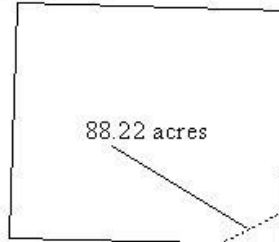
Brazos  
Block 365



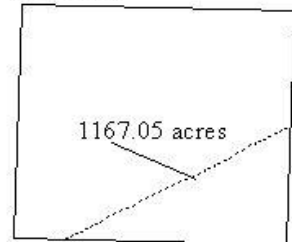
Brazos  
Block 366



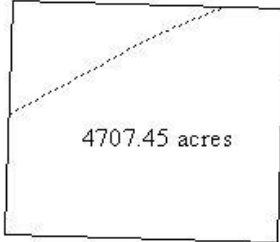
Brazos  
Block 367



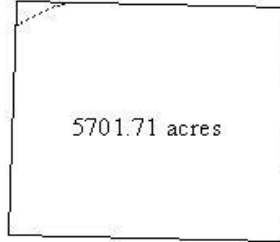
Brazos  
Block 374



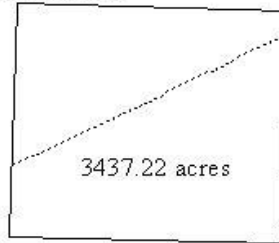
Brazos  
Block 375



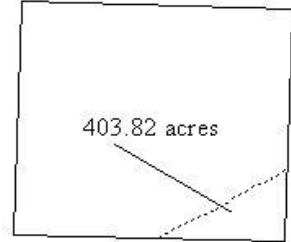
Brazos  
Block 400



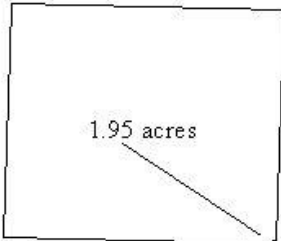
Brazos  
Block 401



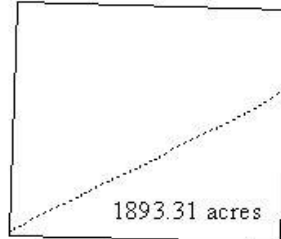
Brazos  
Block 402



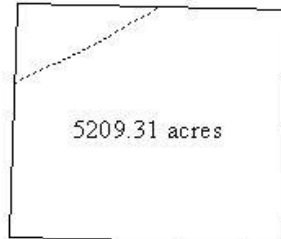
Brazos  
Block 409



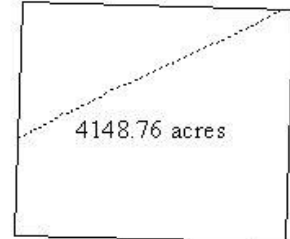
Brazos  
Block 410



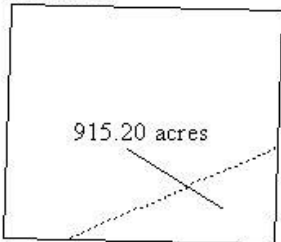
Brazos  
Block 411



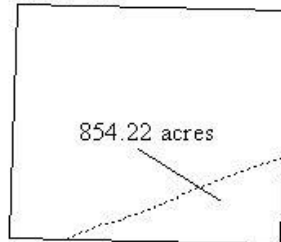
Brazos  
Block 438



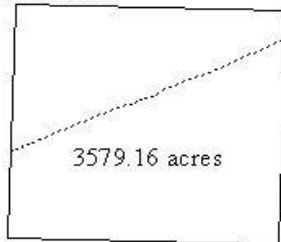
Brazos  
Block 439



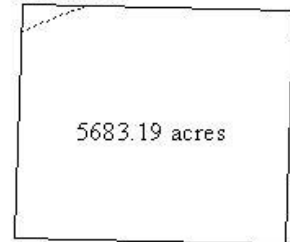
Brazos  
Block 448



Brazos  
Block 449

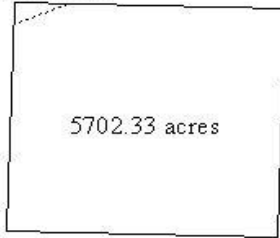


Brazos  
Block 450

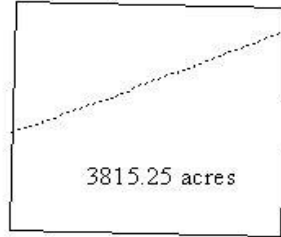


**WESTERN PLANNING AREA LEASE SALE 246**  
Block Diagrams (continued)

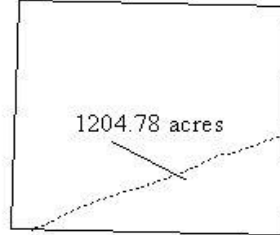
Brazos  
Block 477



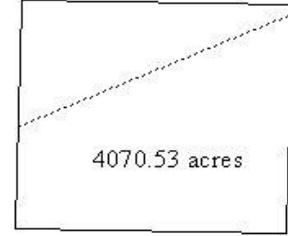
Brazos  
Block 478



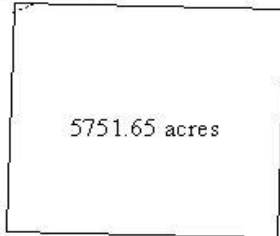
Brazos  
Block 479



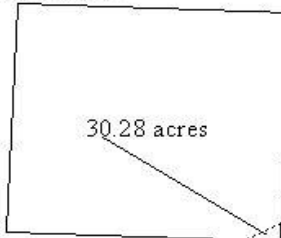
Brazos  
Block 488



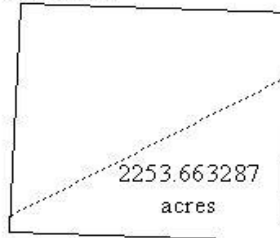
Brazos  
Block 489



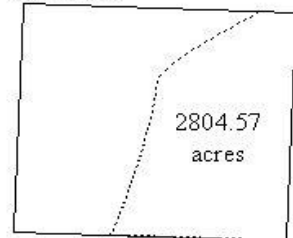
Galveston  
Block 103



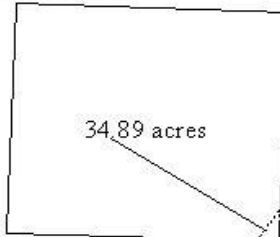
Galveston  
Block 104



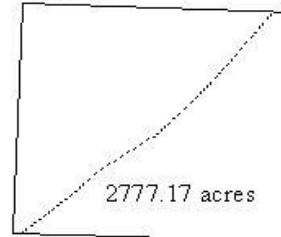
Galveston  
Block 145



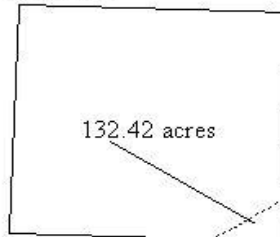
Galveston  
Block 150



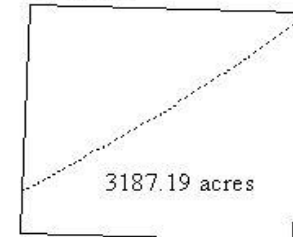
Galveston  
Block 182



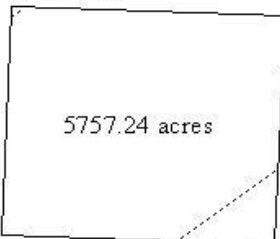
Galveston  
Block 188



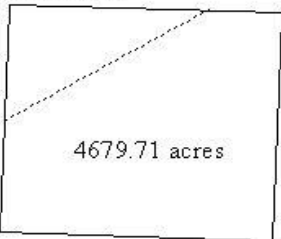
Galveston  
Block 189



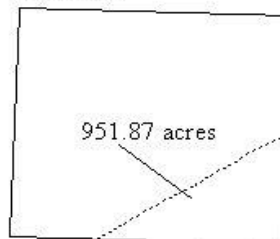
Galveston  
Block 190



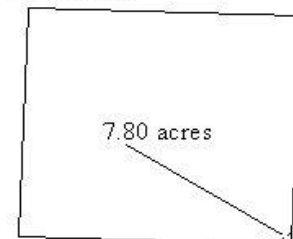
Galveston  
Block 213



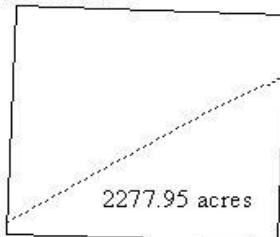
Galveston  
Block 214



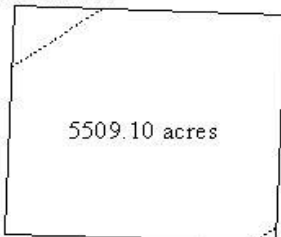
Galveston  
Block 220



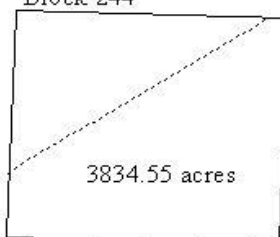
Galveston  
Block 221



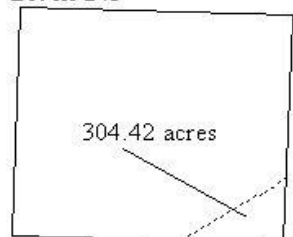
Galveston  
Block 222



Galveston  
Block 244

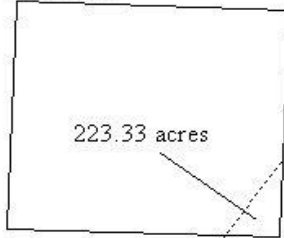


Galveston  
Block 245

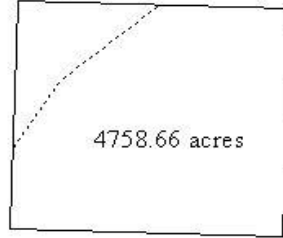


**WESTERN PLANNING AREA LEASE SALE 246**  
Block Diagrams (continued)

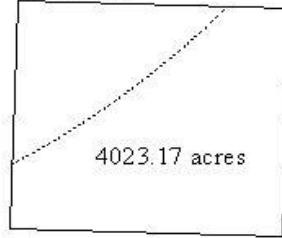
Galveston  
Block 250



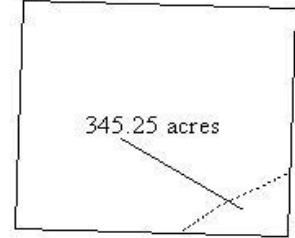
Galveston  
Block 251



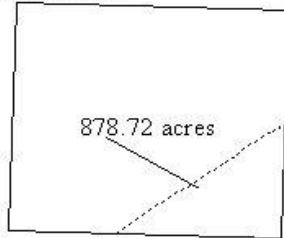
Galveston  
Block 274



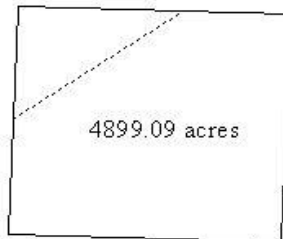
Galveston  
Block 275



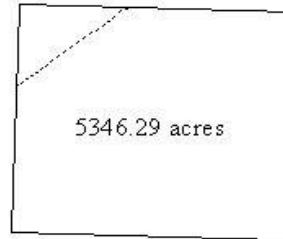
Galveston  
Block 280



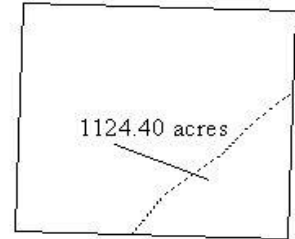
Galveston  
Block 281



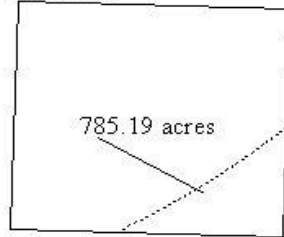
Galveston  
Block 304



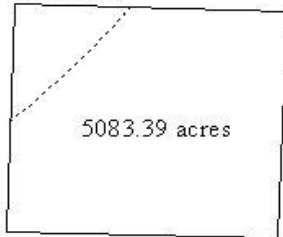
Galveston  
Block 305



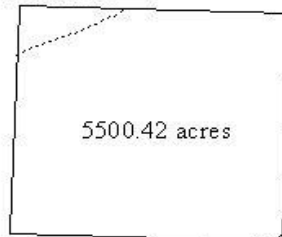
Galveston  
Block 311



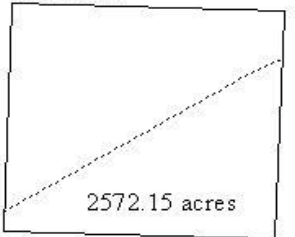
Galveston  
Block 312



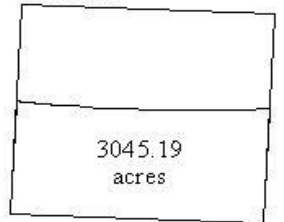
Galveston  
Block 333



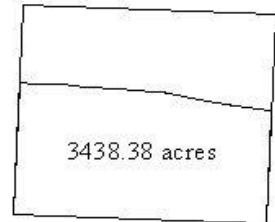
Galveston  
Block 334



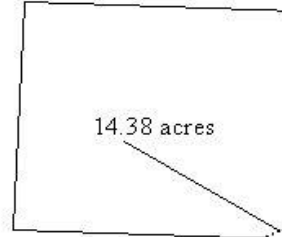
High Island  
Block 19



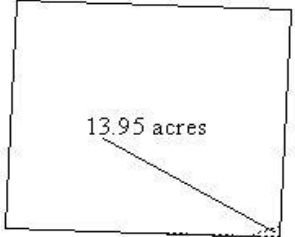
High Island  
Block 20



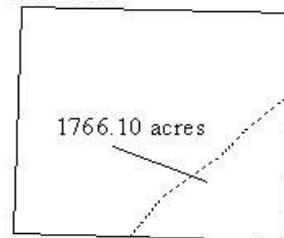
High Island  
Block 23



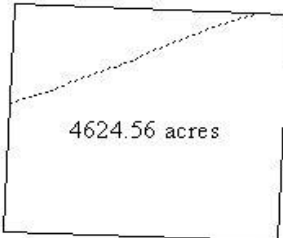
High Island  
Block 31



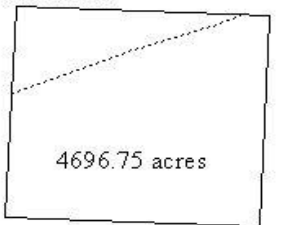
High Island  
Block 32



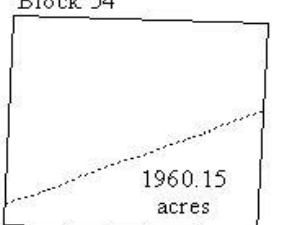
High Island  
Block 33



High Island  
Block 53



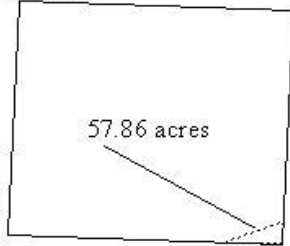
High Island  
Block 54



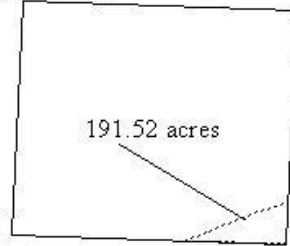


**WESTERN PLANNING AREA LEASE SALE 246**  
Block Diagrams (continued)

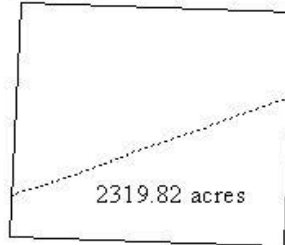
High Island  
Block 55



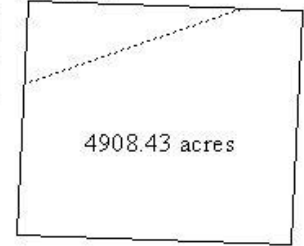
High Island  
Block 63



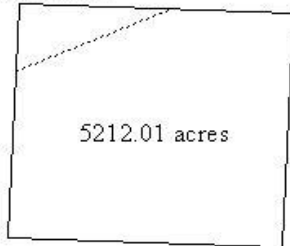
High Island  
Block 64



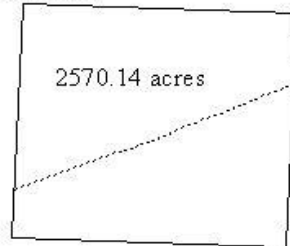
High Island  
Block 65



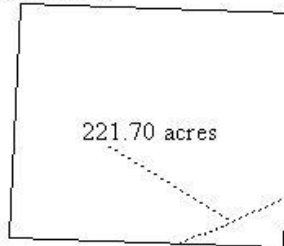
High Island  
Block 96



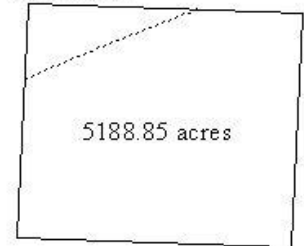
High Island  
Block 97



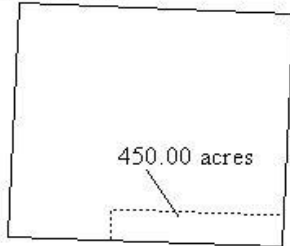
High Island  
Block 98



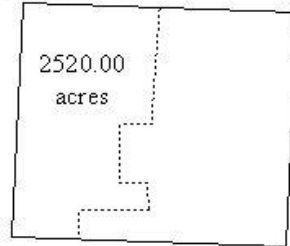
High Island  
Block 105



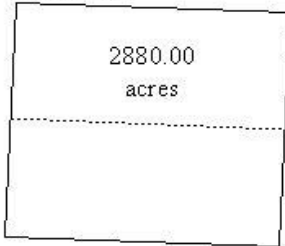
High Island  
Block 135



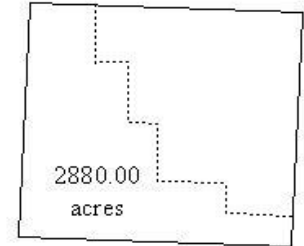
High Island  
Block 136



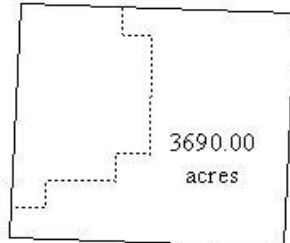
High Island  
Block 138



High Island  
Block 160



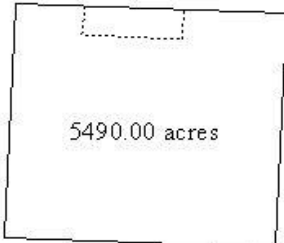
High Island  
Block 161



High Island South  
Block A-502



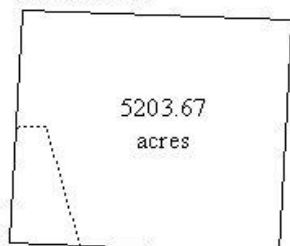
High Island South  
Block A513



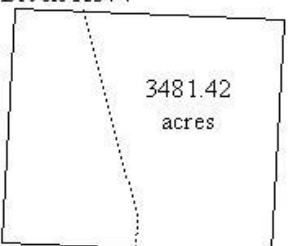
High Island E&S  
Block A366



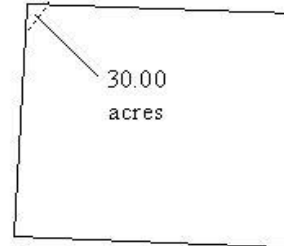
High Island E&S  
Block A367



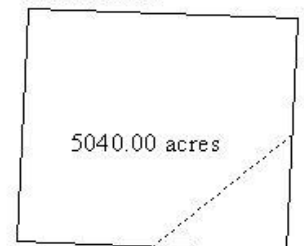
High Island E&S  
Block A374



High Island E&S  
Block A375

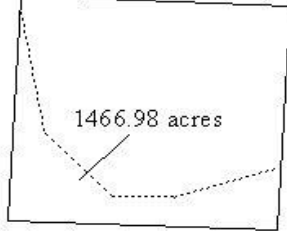


High Island E&S  
Block A383

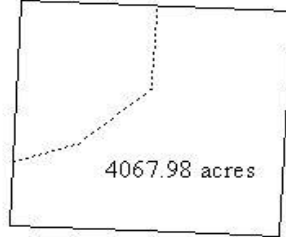


**WESTERN PLANNING AREA LEASE SALE 246**  
Block Diagrams (*continued*)

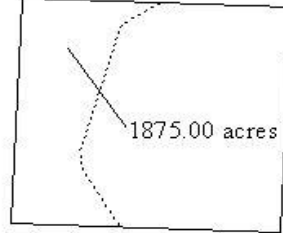
High Island E&S  
Block A388



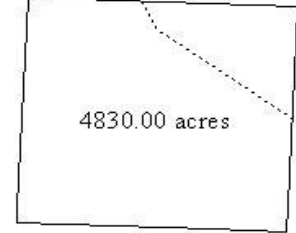
High Island E&S  
Block A389



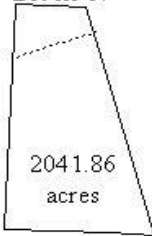
High Island E&S  
Block A399



High Island E&S  
Block A401



Sabine Pass  
Block 17



Sabine Pass  
Block 18

