



Innogy US Renewable Projects LLC -
Nominations for the New York Bight - REDACTED

Required Nomination Information pursuant to the Call
for Information and Nominations for the Commercial
Leasing for Wind Power on the Outer Continental Shelf in
the New York Bight published on April 11th 2018

July 2018

THIS DOCUMENT HAS BEEN REDACTED; SECTIONS 1-5 HAVE BEEN REMOVED

6. Nominations

6.1 Rationale for Nominations

(Redacted).

6.2 Nominations

innogy hereby nominates in total four areas located within the Call Areas Hudson North (two areas denoted by innogy as: N-1 and N-2) and Hudson South (two areas denoted by innogy as: S-1 and S-2). In addition, innogy also submits the data of two further areas (denoted by innogy as N-3 and S-3) to demonstrate a possible location of future lease areas.

For a graphical overview of all these areas please refer to **Figures 3 to 7** at the bottom of this document. (Redacted).

Each of the nominated areas is of the size of circa 80000 acres. As explained more extensively in our comments to the Requested Information from Interested or Affected Parties submitted via the Federal eRulemaking Portal, innogy believes that 80000 acres sites are adequate and provide ample space to develop projects of at least 600 - 800MW of installed power.

(Redacted).

6.3 Rationale for Selected Areas

(Redacted)

6.4 Rationale for Boundary Selection of Each Area

(Redacted)

6.5 Selected Data Sources

(Redacted)

Figure 3: Overview of the areas nominated by innogy and the possible future areas

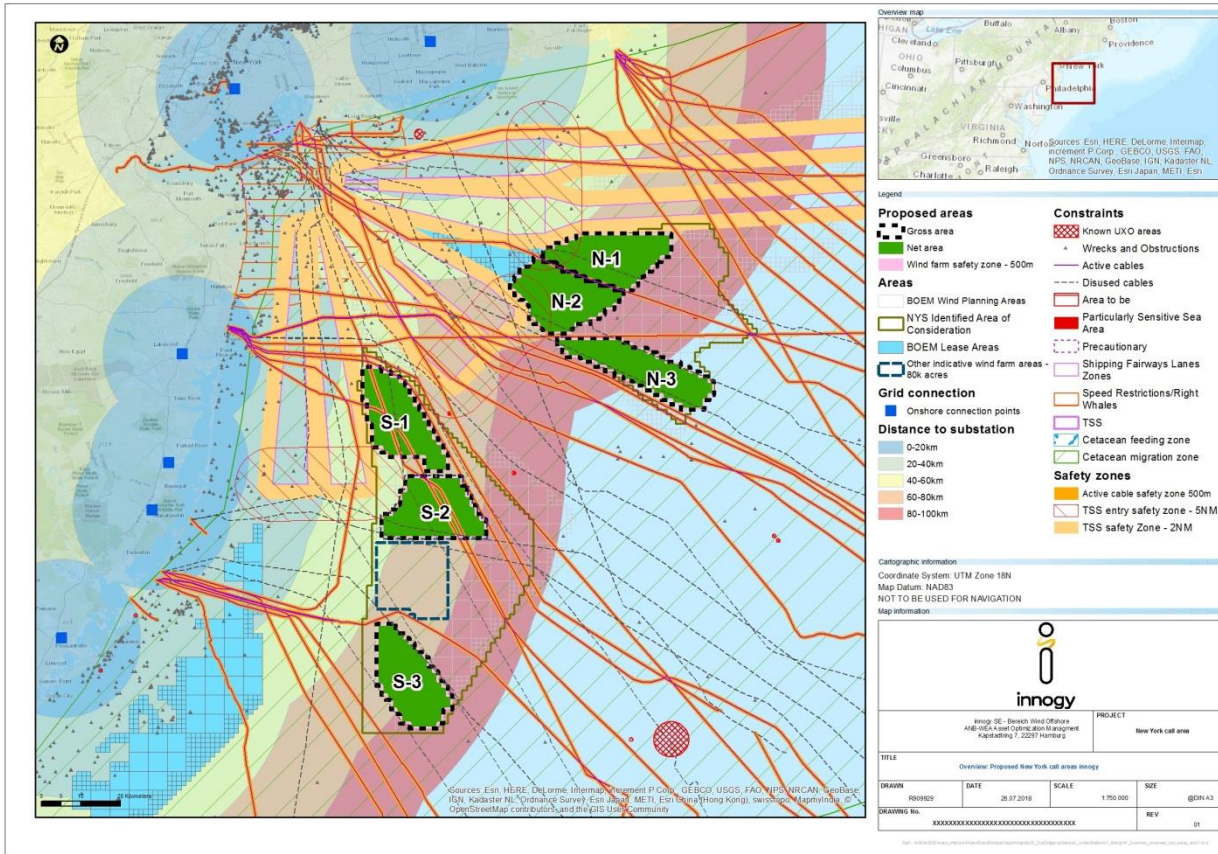


Figure 4: Detailed view of the nominated areas N-1 and N-2 and a possible area N-3

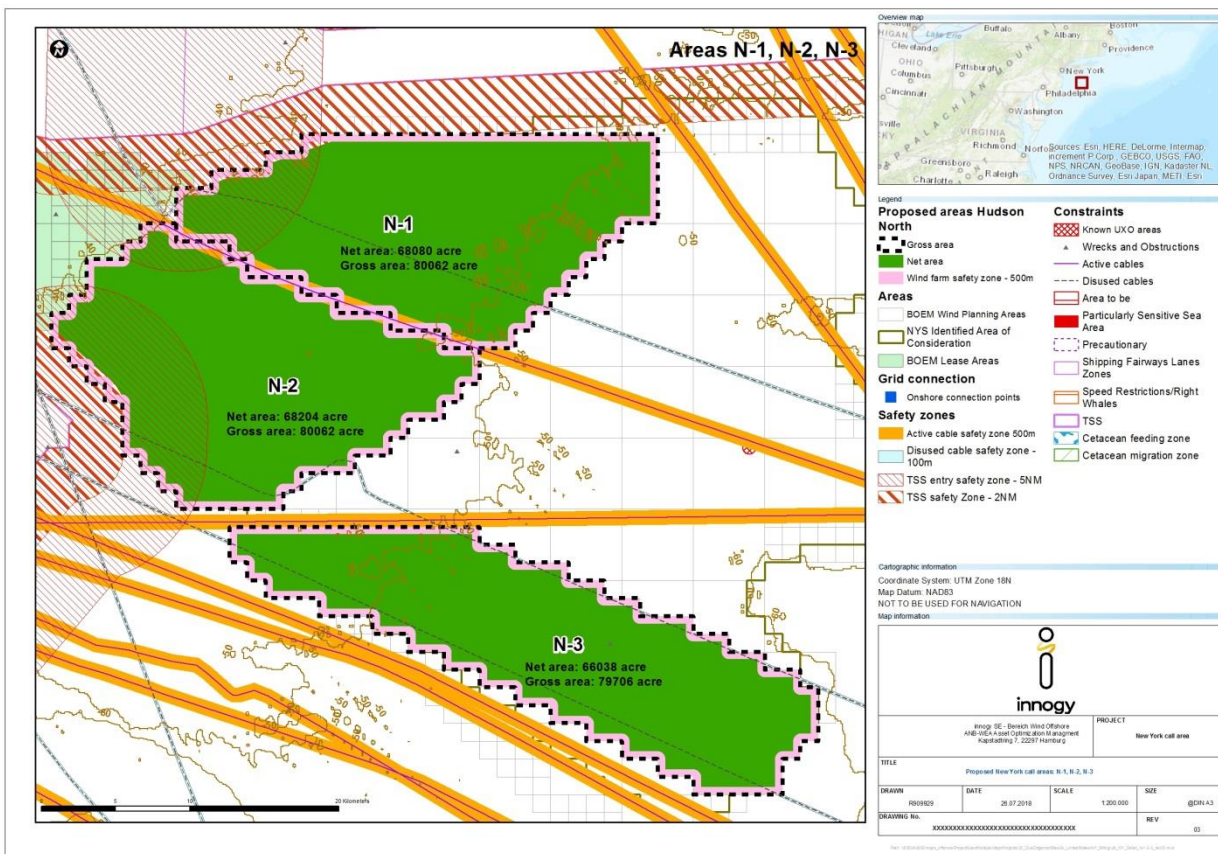


Figure 5: Detailed view of the nominated area S-1

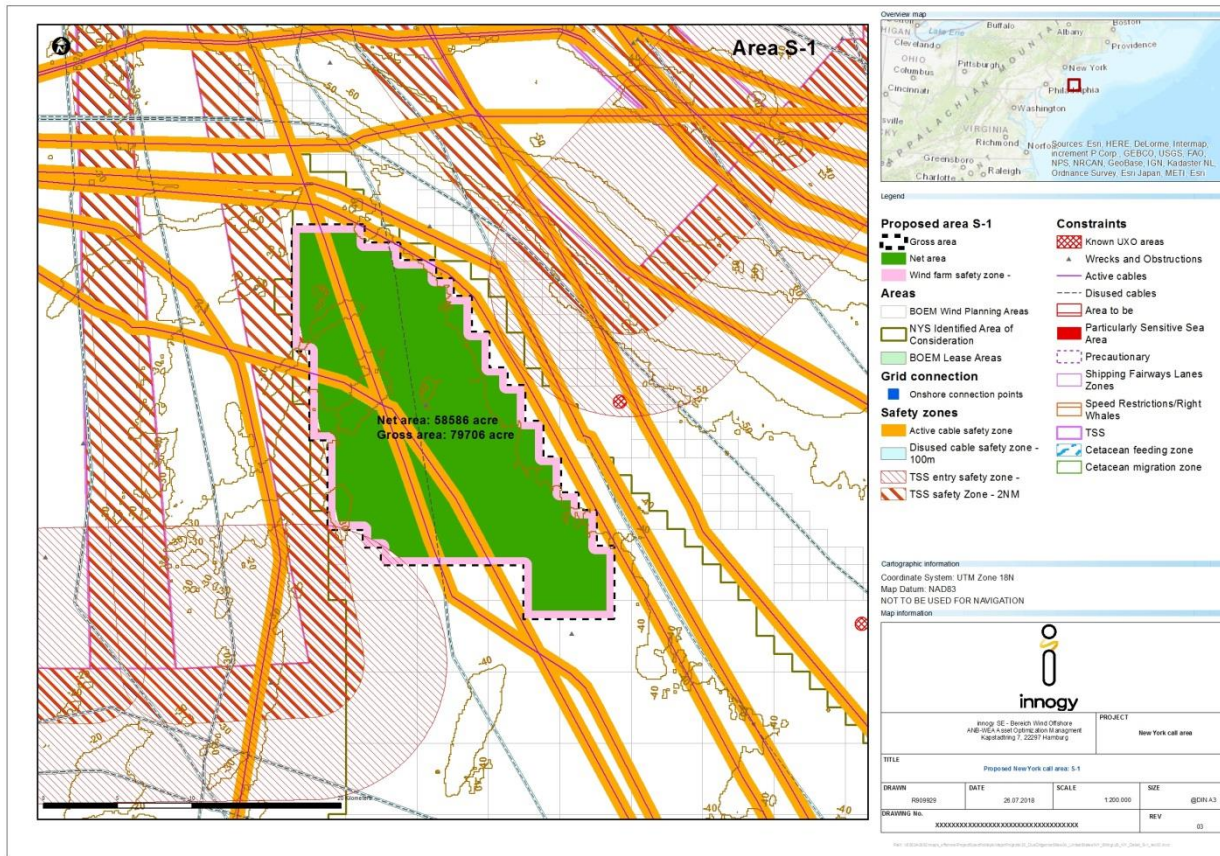


Figure 6: Detailed view of the nominated area S-2

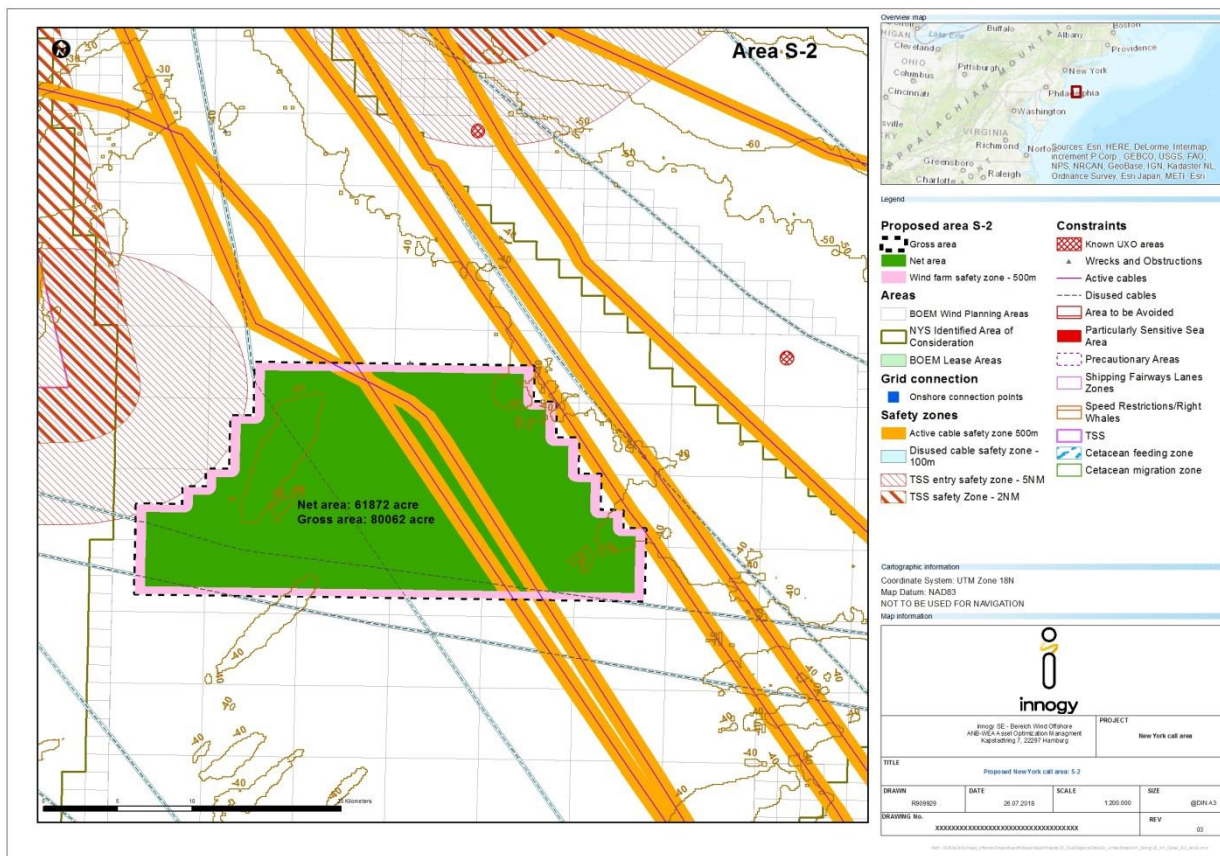


Figure 7: Detailed view of a possible future area S-3

