

All blocks are based on the Universal Transverse Mercator Grid System, Zone 16, with X origin = 1,640,416.67 feet (500,000 international meters) at 87° West Longitude, and Y origin = 0 feet at 0° Latitude.

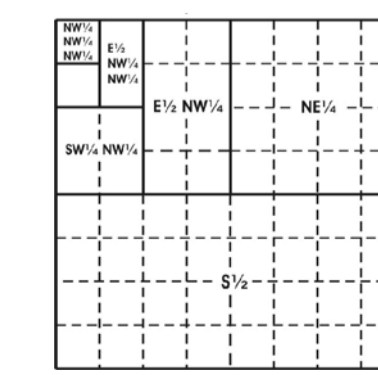
Regular blocks are 15,840 feet on a side and contain 5,760 acres.

Basemap from the Esri Oceans layer, accessed September 2014.

The areas of the fractional blocks abutting the U.S. - Mexico Maritime Boundary, and the Limit of Protraction lines have been determined and are as depicted on the Supplemental Official Block Diagrams (SOBDs). Consult the SOBDs for official descriptions and approval dates.

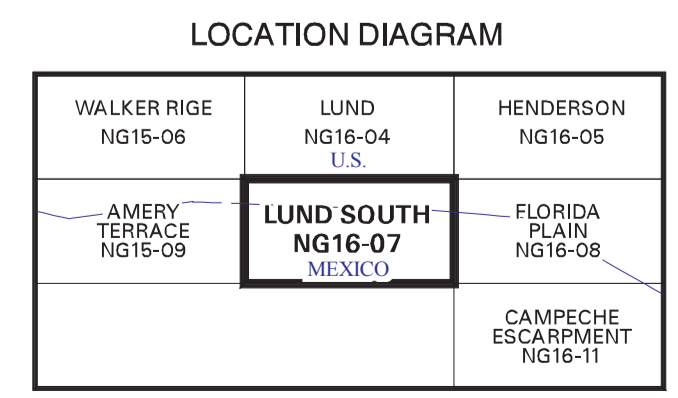
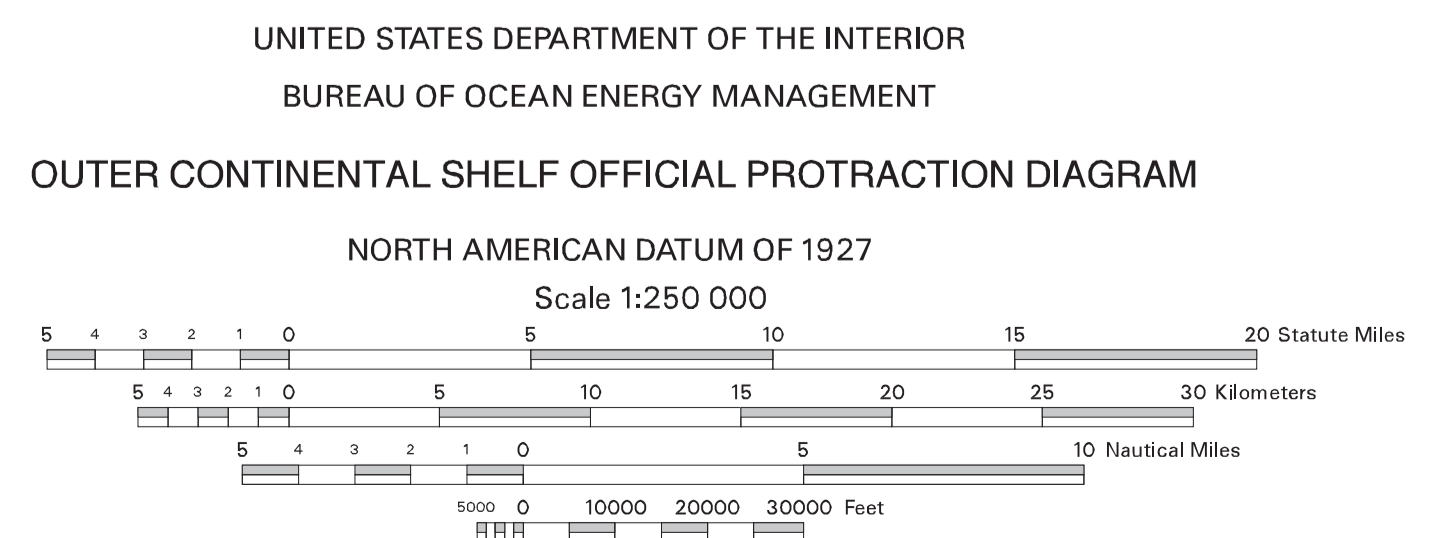
This revised diagram supercedes protraction diagram (UNNAMED) NG 16-7, approved 03-MAR-1987, revised 27-APR-1989, and NG16-07 LUND SOUTH, revised 01-SEP-1999, and revised 01-NOV-2000.

Copies of these diagrams and other information may be obtained at the appropriate BOEM OCS region or from <http://www.boem.gov/Maps-and-GIS-Data/>



Subdivision of Blocks on the Outer Continental Shelf

Typical method of subdivision of the regular blocks, each subdivision being an aliquot part of the total, based on midpoint subdivision throughout.



This diagram is prepared in accordance with 30 CFR 556.8

For the Director

Douglas L. Vandegrift

Douglas L. Vandegrift
Chief, Mapping and Boundary Branch, Leasing Division
Herndon, Virginia Date 01-OCT-2014
REVISED