



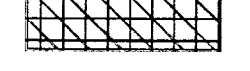
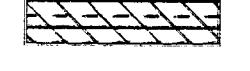


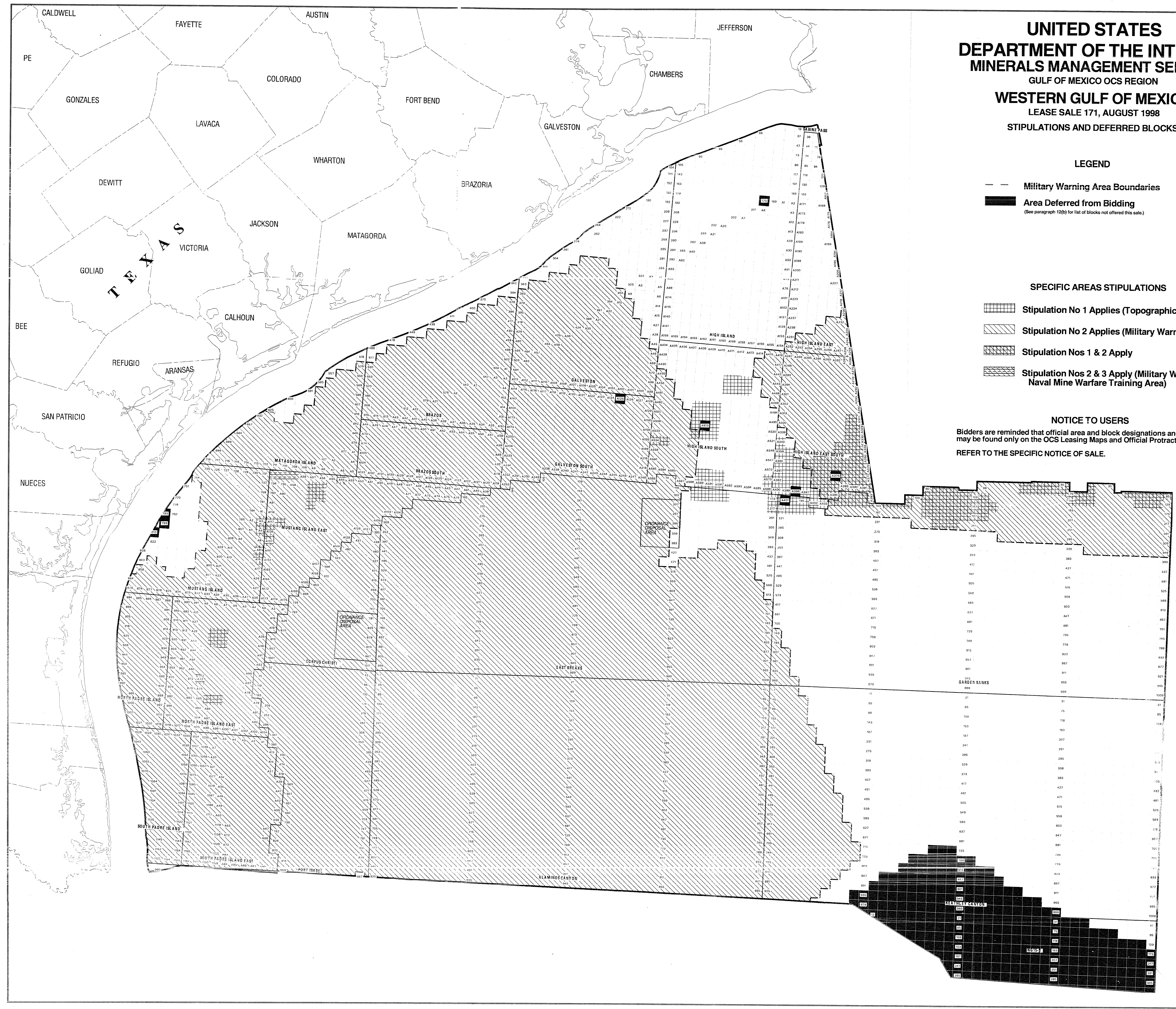
**UNITED STATES
DEPARTMENT OF THE INTERIOR
MINERALS MANAGEMENT SERVICE
GULF OF MEXICO OCS REGION
WESTERN GULF OF MEXICO
LEASE SALE 171, AUGUST 1998
STIPULATIONS AND DEFERRED BLOCKS**

LEGEND

-  Military Warning Area Boundaries
 -  Area Deferred from Bidding
(See paragraph 12(b) for list of blocks not offered this sale.)
- SPECIFIC AREAS STIPULATIONS**
-  Stipulation No 1 Applies (Topographic Features)
 -  Stipulation No 2 Applies (Military Warning Areas)
 -  Stipulation Nos 1 & 2 Apply
 -  Stipulation Nos 2 & 3 Apply (Military Warning Areas and Naval Mine Warfare Training Area)

NOTICE TO USERS

Bidders are reminded that official area and block designations and locations may be found only on the OCS Leasing Maps and Official Protraction Diagrams.
REFER TO THE SPECIFIC NOTICE OF SALE.



FINAL WESTERN GULF OF MEXICO LEASE SALE 171, AUGUST 1998
STIPULATIONS AND DEFERRED BLOCKS