



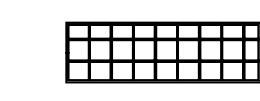
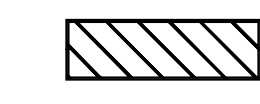
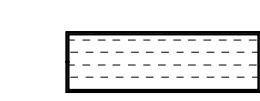

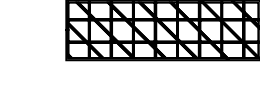
UNITED STATES  
 DEPARTMENT OF THE INTERIOR  
 MINERALS MANAGEMENT SERVICE  
 GULF OF MEXICO OCS REGION  
 WESTERN GULF OF MEXICO  
 LEASE SALE 177, AUGUST 2000  
 STIPULATIONS AND DEFERRED BLOCKS

LEGEND

-  Military Warning Area Boundaries
-  Not Offered in this Sale

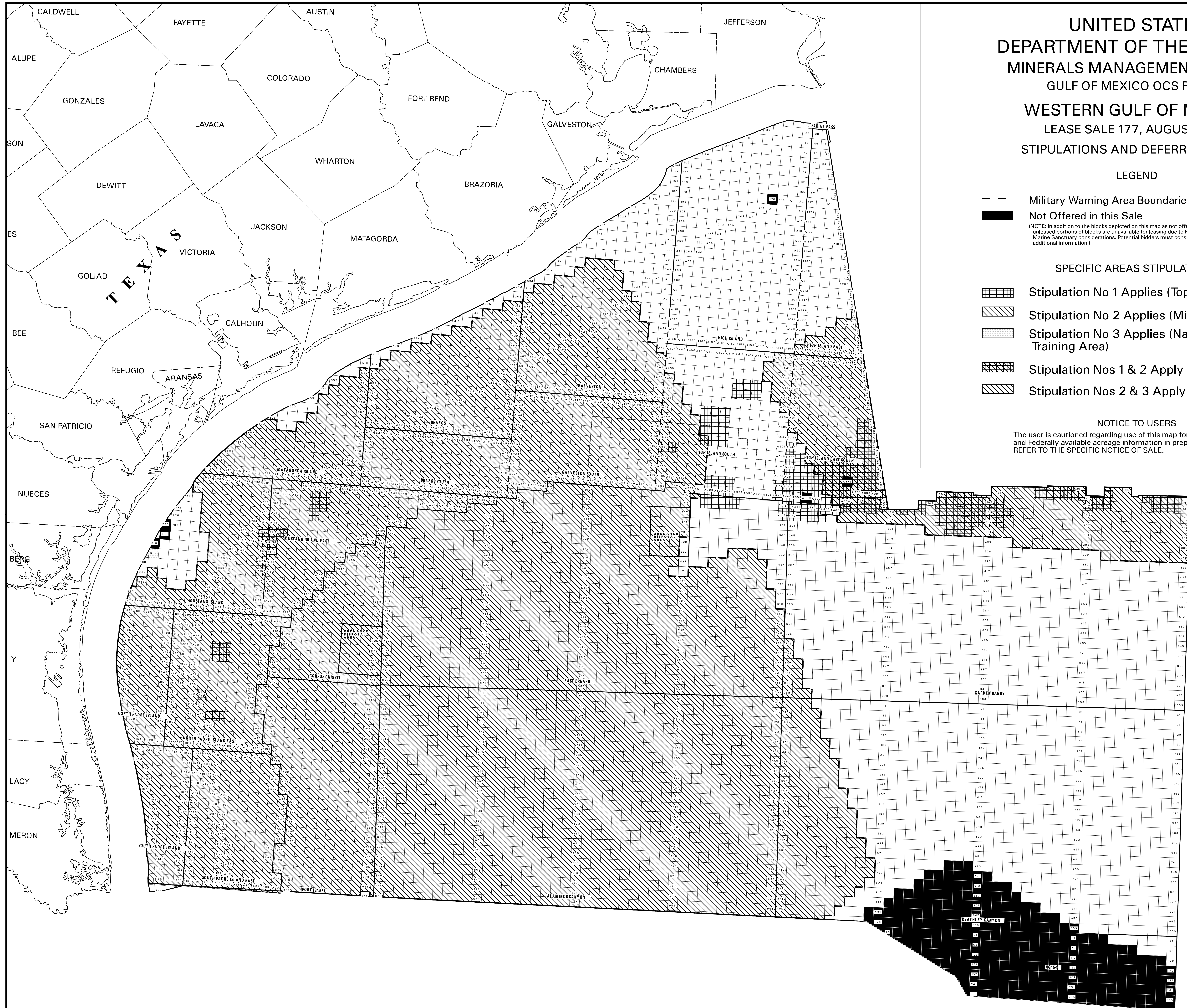
(NOTE: In addition to the blocks depicted on this map as not offered in this sale, additional unleased portions of blocks are unavailable for leasing due to Flower Garden Banks National Marine Sanctuary considerations. Potential bidders must consult the Notice of Sale for additional information.)

SPECIFIC AREAS STIPULATIONS

-  Stipulation No 1 Applies (Topographic Features)
-  Stipulation No 2 Applies (Military Warning Areas)
-  Stipulation No 3 Applies (Naval Mine Warfare Training Area)
-  Stipulation Nos 1 & 2 Apply
-  Stipulation Nos 2 & 3 Apply

NOTICE TO USERS

The user is cautioned regarding use of this map for map area, block number, and Federally available acreage information in preparing bids. REFER TO THE SPECIFIC NOTICE OF SALE.



FINAL WESTERN GULF OF MEXICO LEASE SALE 177, AUGUST 2000  
 STIPULATIONS AND DEFERRED BLOCKS