
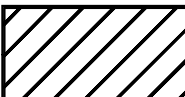

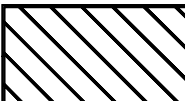
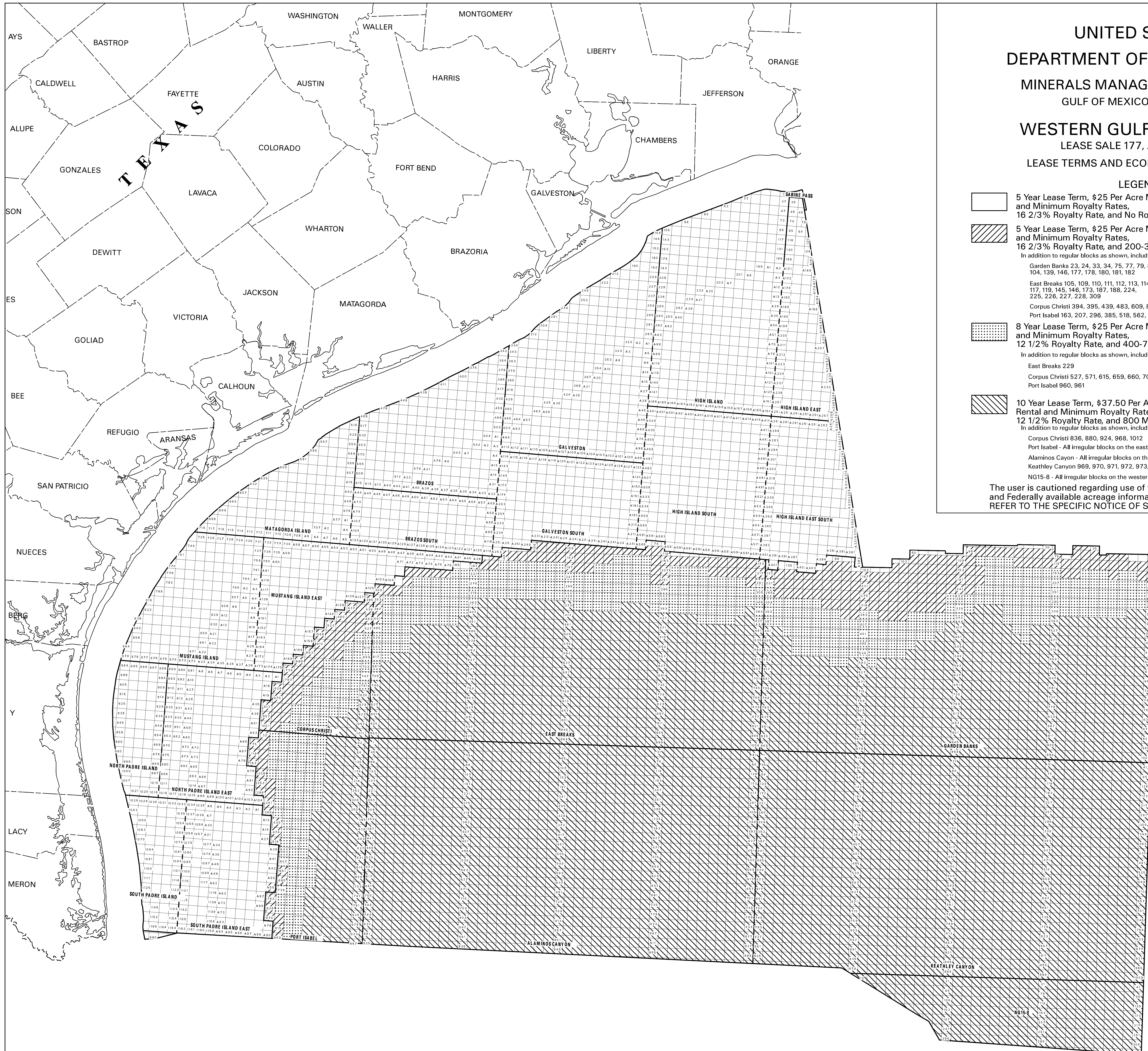


UNITED STATES
DEPARTMENT OF THE INTERIOR
MINERALS MANAGEMENT SERVICE
GULF OF MEXICO OCS REGION
WESTERN GULF OF MEXICO
LEASE SALE 177, AUGUST 2000
LEASE TERMS AND ECONOMIC CONDITIONS

LEGEND

-  5 Year Lease Term, \$25 Per Acre Minimum Bid, \$5 Per Acre Annual Rental and Minimum Royalty Rates, 16 2/3% Royalty Rate, and No Royalty Suspension Area
 -  5 Year Lease Term, \$25 Per Acre Minimum Bid, \$7.50 Per Acre Annual Rental and Minimum Royalty Rates, 16 2/3% Royalty Rate, and 200-399 Meter Royalty Suspension Area
 In addition to regular blocks as shown, includes the following irregular blocks:
 Garden Banks 23, 24, 33, 34, 75, 77, 79, 80, 81, 82, 85, 104, 139, 146, 177, 178, 180, 181, 182
 East Breaks 105, 109, 110, 111, 112, 113, 114, 115, 116, 117, 119, 145, 146, 173, 187, 188, 224, 225, 226, 227, 228, 309
 Corpus Christi 394, 395, 439, 483, 609, 869
 Port Isabel 163, 207, 296, 385, 518, 562, 738, 870, 914, 959
 -  8 Year Lease Term, \$25 Per Acre Minimum Bid, \$7.50 Per Acre Annual Rental and Minimum Royalty Rates, 12 1/2% Royalty Rate, and 400-799 Meter Royalty Suspension Area
 In addition to regular blocks as shown, includes the following irregular blocks:
 East Breaks 229
 Corpus Christi 527, 571, 615, 659, 660, 704, 748, 792
 Port Isabel 960, 961
 -  10 Year Lease Term, \$37.50 Per Acre Minimum Bid, \$7.50 Per Acre Annual Rental and Minimum Royalty Rates, 12 1/2% Royalty Rate, and 800 Meter and Greater Royalty Suspension Area
 In addition to regular blocks as shown, includes the following irregular blocks:
 Corpus Christi 836, 880, 924, 968, 1012
 Port Isabel - All irregular blocks on the eastern boundary and 962, 963, 964, 965, 966, 967
 Alaminos Cayon - All irregular blocks on the southern boundary
 Keathley Canyon 969, 970, 971, 972, 973, 974, 975, 976, 977, 978, 979
 NG15-8 - All irregular blocks on the western and southern boundaries
- The user is cautioned regarding use of this map for map area, block number, and Federally available acreage information in preparing bids. REFER TO THE SPECIFIC NOTICE OF SALE.



FINAL WESTERN GULF OF MEXICO LEASE SALE 177, AUGUST 2000
 LEASE TERMS AND ECONOMIC CONDITIONS