





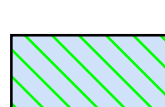



**WESTERN GULF OF MEXICO
LEASE SALE 180, AUGUST 2001
STIPULATIONS AND DEFERRED BLOCKS**

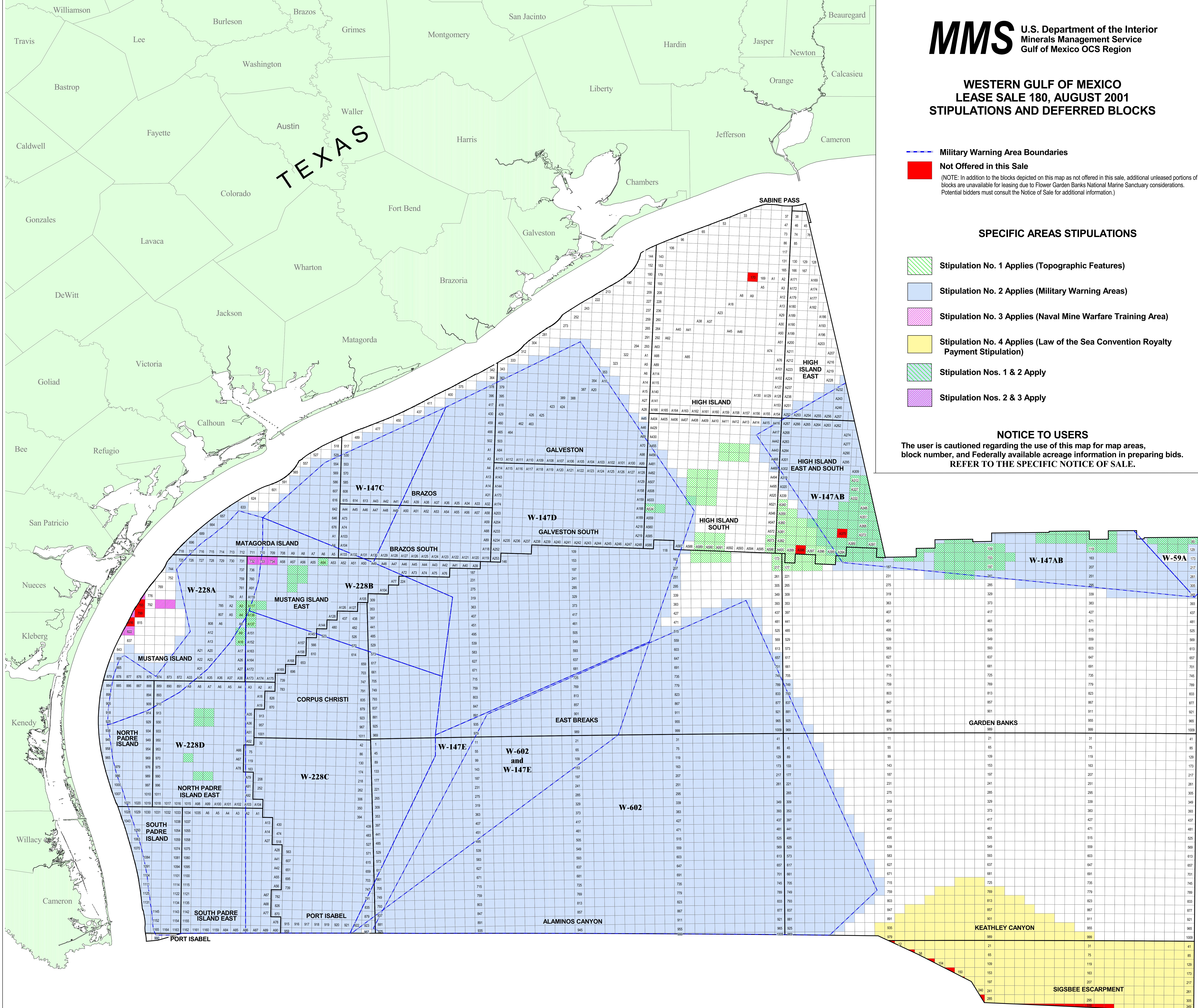
-  Military Warning Area Boundaries
 -  Not Offered in this Sale
- (NOTE: In addition to the blocks depicted on this map as not offered in this sale, additional unleased portions of blocks are unavailable for leasing due to Flower Garden Banks National Marine Sanctuary considerations. Potential bidders must consult the Notice of Sale for additional information.)

SPECIFIC AREAS STIPULATIONS

-  Stipulation No. 1 Applies (Topographic Features)
-  Stipulation No. 2 Applies (Military Warning Areas)
-  Stipulation No. 3 Applies (Naval Mine Warfare Training Area)
-  Stipulation No. 4 Applies (Law of the Sea Convention Royalty Payment Stipulation)
-  Stipulation Nos. 1 & 2 Apply
-  Stipulation Nos. 2 & 3 Apply

NOTICE TO USERS

The user is cautioned regarding the use of this map for map areas, block number, and Federally available acreage information in preparing bids. REFER TO THE SPECIFIC NOTICE OF SALE.



FINAL WESTERN GULF OF MEXICO LEASE SALE 180, AUGUST 2001
STIPULATIONS AND DEFERRED BLOCKS