




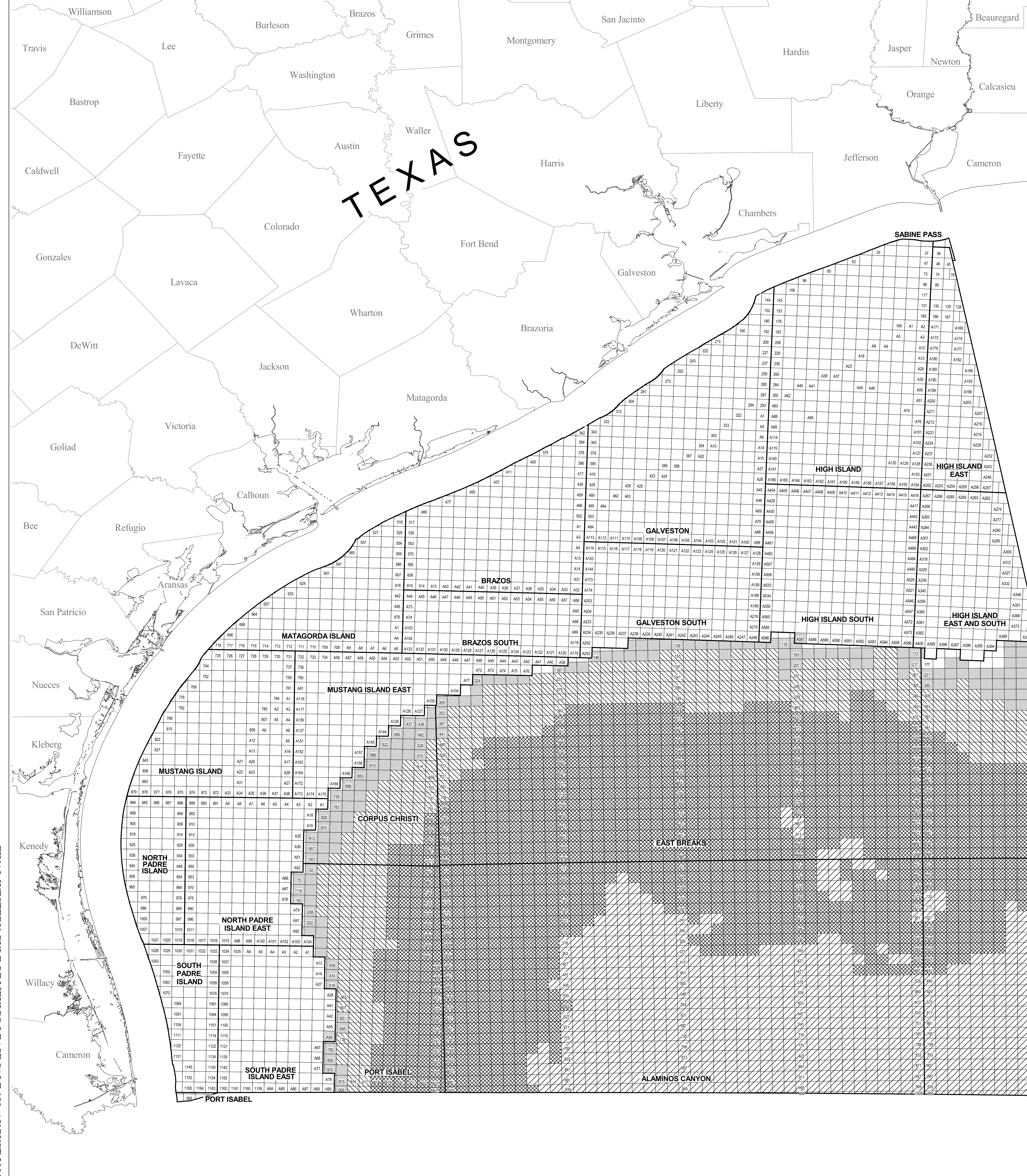


**WESTERN GULF OF MEXICO
LEASE SALE 180, AUGUST 2001
LEASE TERMS AND ECONOMIC CONDITIONS**

-  **5 Year Lease Term, \$25 Per Acre Minimum Bid, \$5 Per Acre Rental/Minimum Royalty Rate, 16 2/3% Royalty Rate, and Shallow Water Deep Gas Royalty Suspension Area**
Includes all blocks in all Texas Leasing Maps except High Island South Addition A-587 and South Padre Island East Addition A-56
In addition to regular blocks as shown, includes the following irregular blocks:
GARDEN BANKS 21,22,23-31,35,60-65,75,76,83,84,95,98,102-104,108,134-136,138,139,142,145,146,177,178,181,182
EAST BREAKS 61-65,73-75,102-104,120-125,144,145,180,185,186,223,265-267
CORPUS CHRISTI 350,351,392-394,435,436,478,479,521,522,565,608,651,652,694,695,738,761,782,825,868,869,912,956,1000
PORT ISABEL 30,31,74,116,162,207,251,295,340,384,429,473,517,606,650,694,737,781,825,869,914,945-946,959,989-992
-  **5 Year Lease Term, \$25 Per Acre Minimum Bid, \$7.50 Per Acre Rental/Minimum Royalty Rate, 16 2/3% Royalty Rate, and No Automatic Royalty Suspension Area**
In addition to regular blocks as shown, includes the following irregular blocks:
GARDEN BANKS 23,24,33,34,77,79,80,81,82,85,96,97,133,143,144
EAST BREAKS 105,109,110,111,112,113,114,115,116,117,119,126-129,146,173,187,188,224,225,226,227,228,309
CORPUS CHRISTI 395,439,483,609
PORT ISABEL 163,296,365,516,562,738,870,959
-  **8 Year Lease Term, \$25 Per Acre Minimum Bid, \$7.50 Per Acre Rental/Minimum Royalty Rate, 12 1/2% Royalty Rate, and No Automatic Royalty Suspension Area**
In addition to regular blocks as shown, includes the following irregular blocks:
EAST BREAKS 229
CORPUS CHRISTI 527,571,615,659,660,704,748,792
PORT ISABEL 960,961
-  **10 Year Lease Term, \$37.50 Per Acre Minimum Bid, \$7.50 Per Acre Rental/Minimum Royalty Rate, 12 1/2% Royalty Rate, and 800-1599 Meter Royalty Suspension Area**
In addition to regular blocks as shown, includes the following irregular blocks:
CORPUS CHRISTI 836,880,924,968,1012
PORT ISABEL - All irregular blocks on the eastern boundary and 962-968
ALAMINOS CANYON - 925-932
-  **10 Year Lease Term, \$37.50 Per Acre Minimum Bid, \$7.50 Per Acre Rental/Minimum Royalty Rate, 12 1/2% Royalty Rate, and 1600 Meter and Greater Royalty Suspension Area**
In addition to regular blocks as shown, includes the following irregular blocks:
ALAMINOS CANYON - 933-948,992-1009
KEATHLEY CANYON - All irregular blocks on the southern boundary
SIGSBEE ESCARPMENT - All irregular blocks on the western and southern boundaries

NOTICE TO USERS

The user is cautioned regarding the use of this map for map areas, block number, and Federally available acreage information in preparing bids. REFER TO THE SPECIFIC NOTICE OF SALE.



FINAL WESTERN GULF OF MEXICO LEASE SALE 180, AUGUST 2001
LEASE TERMS AND ECONOMIC CONDITIONS