






**FINAL
WESTERN GULF OF MEXICO
LEASE SALE 184, AUGUST 2002
LEASE TERMS AND ECONOMIC CONDITIONS**

- 
5 Year Lease Term, \$25 Per Acre Minimum Bid, \$5 Per Acre Rental/Minimum Royalty Rate, 16 2/3% Royalty Rate, and Shallow Water Deep Gas Royalty Suspension Area
Includes all blocks in all Texas Leasing Maps except High Island South Addition A-587 and South Padre Island East Addition A-56
In addition to regular blocks as shown, includes the following irregular blocks:
 GARDEN BANKS 21,22,25-31,35,60-65,75,76,83,84,95,98,102-104,108,134-136,138,139,142,145,146,177,178,181,182
 EAST BREAKS 61-65,73-75,102-104,120-125,144,145,180,185,186,223,265-267
 CORPUS CHRISTI 350,351,392-394,435,436,478,479,521,522,565,608,651,652,694,695,738,761,782,825,868,869,912,956,1000
 PORT ISABEL 30,31,74,116,162,207,251,295,340,384,429,473,517,606,650,694,737,781,825,869,914,945-946,958,989-992

- 
5 Year Lease Term, \$25 Per Acre Minimum Bid, \$7.50 Per Acre Rental/Minimum Royalty Rate, 16 2/3% Royalty Rate, and No Automatic Royalty Suspension Area
In addition to regular blocks as shown, includes the following irregular blocks:
 GARDEN BANKS 23,24,33,34,77,79,80,81,82,85,96,97,133,143,144
 EAST BREAKS 105,109,110,111,112,113,114,115,116,117,119,126-129,146,173,187,188,224,225,226,227,228,309
 CORPUS CHRISTI 395,439,483,609
 PORT ISABEL 163,296,365,516,562,738,870,959

- 
8 Year Lease Term, \$25 Per Acre Minimum Bid, \$7.50 Per Acre Rental/Minimum Royalty Rate, 12 1/2% Royalty Rate, and 400-799 Meter Royalty Suspension Area
In addition to regular blocks as shown, includes the following irregular blocks:
 EAST BREAKS 229
 CORPUS CHRISTI 527,571,615,659,660,704,748,792
 PORT ISABEL 960,961

- 
10 Year Lease Term, \$37.50 Per Acre Minimum Bid, \$7.50 Per Acre Rental/Minimum Royalty Rate, 12 1/2% Royalty Rate, and 800-1599 Meter Royalty Suspension Area
In addition to regular blocks as shown, includes the following irregular blocks:
 CORPUS CHRISTI 836,880,924,968,1012
 PORT ISABEL - All irregular blocks on the eastern boundary and 962-968
 ALAMINOS CANYON - 925-932

- 
10 Year Lease Term, \$37.50 Per Acre Minimum Bid, \$7.50 Per Acre Rental/Minimum Royalty Rate, 12 1/2% Royalty Rate, and 1600 Meter and Greater Royalty Suspension Area
In addition to regular blocks as shown, includes the following irregular blocks:
 ALAMINOS CANYON - 933-948,992-1009
 KEATHLEY CANYON - All irregular blocks on the southern boundary
 SIGSBEE ESCARPMENT - All irregular blocks on the western and southern boundaries

NOTICE TO USERS

The user is cautioned regarding the use of this map for map areas, block number, and Federally available acreage information in preparing bids. REFER TO THE SPECIFIC NOTICE OF SALE.

