


United States Department of the Interior
Minerals Management Service
Gulf of Mexico OCS Region

WESTERN GULF OF MEXICO PLANNING AREA
LEASE SALE 192

BIDS RECEIVED

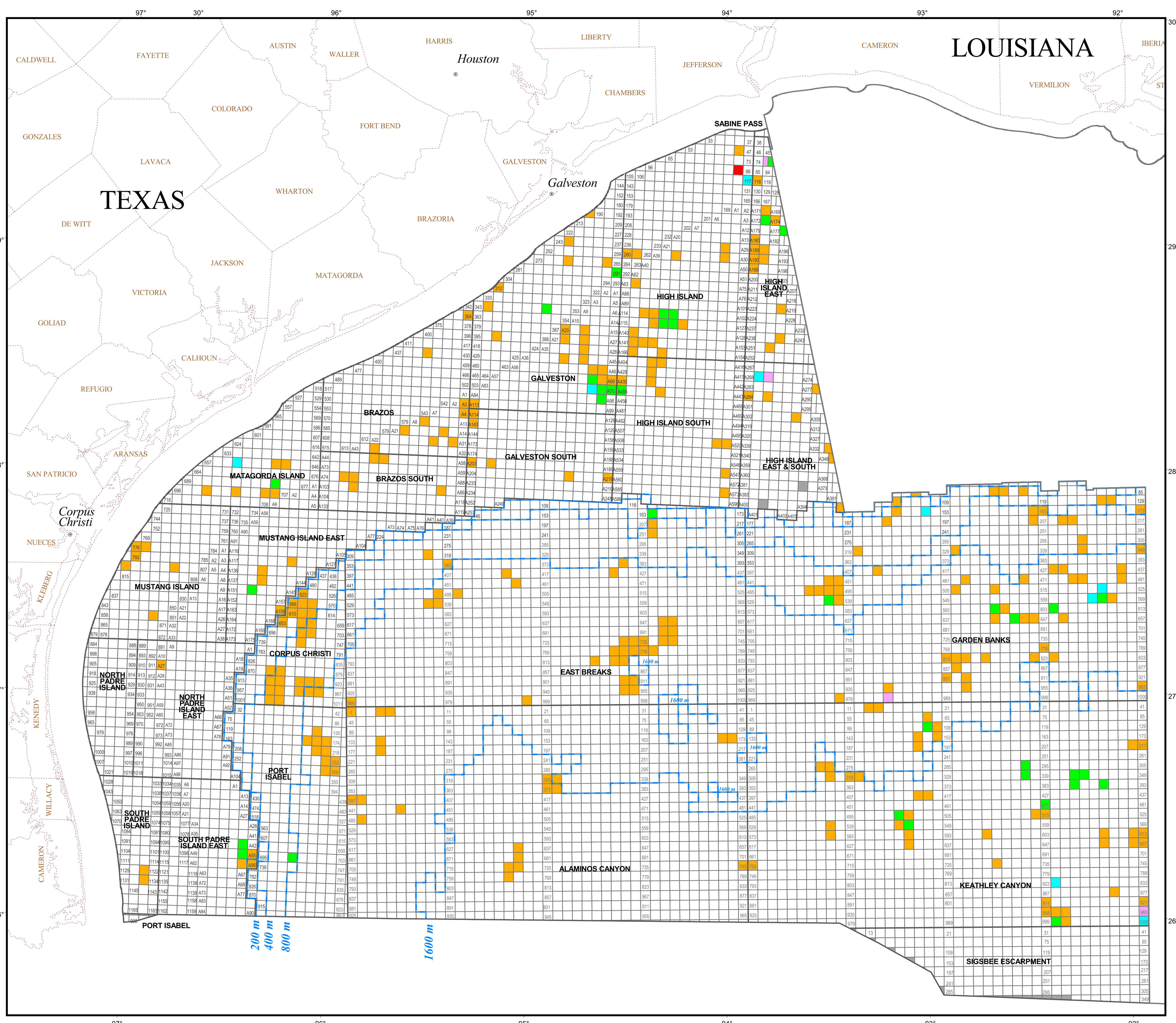
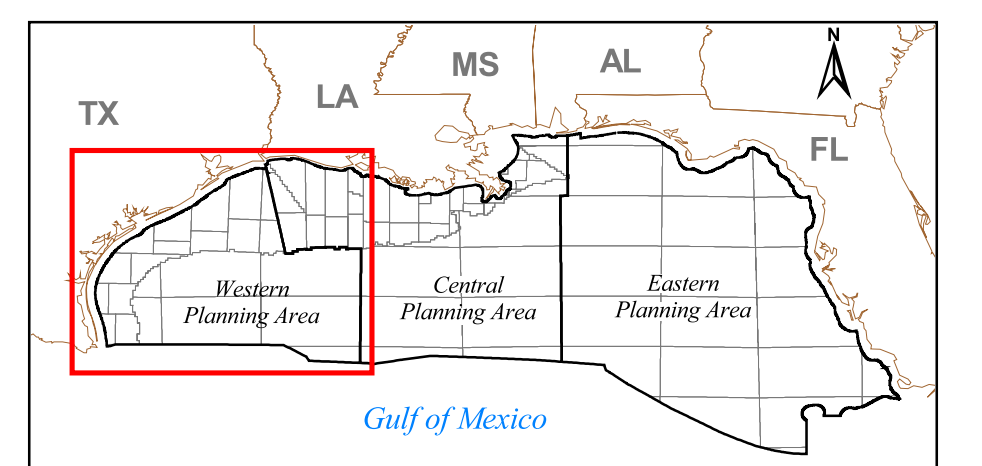



- Unleased Blocks or Portions Thereof Currently Deferred/Unavailable
- Royalty Relief and Lease Term lines
- Protraction/Map area boundary

1:925000



Projection: Albers
1st Standard Parallel: 24 10 00
2nd Standard Parallel: 30 10 00
Central Meridian: -94 00 00



97° 30' 96° 95° 94° 93° 92°

29° 28° 27° 26°

30° 29° 28° 27° 26°

97° 96° 95° 94° 93° 92°