






United States Department of the Interior
Minerals Management Service
Gulf of Mexico OCS Region
WESTERN GULF OF MEXICO PLANNING AREA
Lease Sale 200
August 16, 2006

TRACTS RECEIVING BIDS

- | | | | |
|---|--|---|--------|
|  | 1 BID |  | 5 BIDS |
|  | 2 BIDS |  | 6 BIDS |
|  | 3 BID |  | 7 BIDS |
|  | 4 BIDS | | |
|  | Unleased Blocks Currently Deferred / Unavailable | | |
|  | Protraction / Map Boundary | | |

Lease Term Bidding System and/or Royalty Suspension Boundary

-  200 meter
-  400 meter
-  800 meter
-  1600 meter
-  2000 meter

Scale: 1:955582
 Projection: Albers Equal-Area Conic
 Spheroid: Clarke 1866
 Central Meridian: -94.00000
 Reference Latitude: 30.00000
 1st Standard Parallel: 24.16667
 2nd Standard Parallel: 30.00000

