








**FINAL
WESTERN GULF OF MEXICO
LEASE SALE 204, AUGUST 22, 2007
LEASE TERMS AND ECONOMIC CONDITIONS**

-  Water Depth (meters)
-  5 Year Initial Period, \$25 Per Acre Minimum Bonus Bid, \$6.25 Per Acre Rental/Minimum Royalty Rate, 16 2/3% Royalty Rate, and Shallow Water Deep Gas Royalty Suspension Area
-  5 Year Initial Period, \$25 Per Acre Minimum Bonus Bid, \$9.50 Per Acre Rental/Minimum Royalty Rate, 16 2/3% Royalty Rate, and Shallow Water Deep Gas Royalty Suspension Area
-  8 Year Initial Period, \$37.50 Per Acre Minimum Bonus Bid, \$9.50 Per Acre Rental/Minimum Royalty Rate, 16 2/3% Royalty Rate, and 400 to less than 800 Meter Royalty Suspension Area
-  10 Year Initial Period, \$37.50 Per Acre Minimum Bonus Bid, \$9.50 Per Acre Rental/Minimum Royalty Rate, 16 2/3% Royalty Rate, and 800 to less than 1600 Meter Royalty Suspension Area
-  10 Year Initial Period, \$37.50 Per Acre Minimum Bonus Bid, \$9.50 Per Acre Rental/Minimum Royalty Rate, 16 2/3% Royalty Rate, and 1600 to 2000 Meter Royalty Suspension Area
-  10 Year Initial Period, \$37.50 Per Acre Minimum Bonus Bid, \$9.50 Per Acre Rental/Minimum Royalty Rate, 16 2/3% Royalty Rate, and greater than 2000 Meter Royalty Suspension Area

NOTICE TO USERS

The following map areas include irregular blocks that are too small to be seen at this map scale. To view these irregular blocks, please refer to the Official Protraction Diagrams:
Alaminos Canyon, Brazos, Corpus Christi, East Breaks, Galveston, High Island, Port Isabel, Matagorda Island, North Padre Island, South Padre Island, and Sigsbee Escarpment.

The user is cautioned regarding the use of this map for map areas, block number, and Federally available acreage information in preparing bids.

REFER TO THE SPECIFIC NOTICE OF SALE

