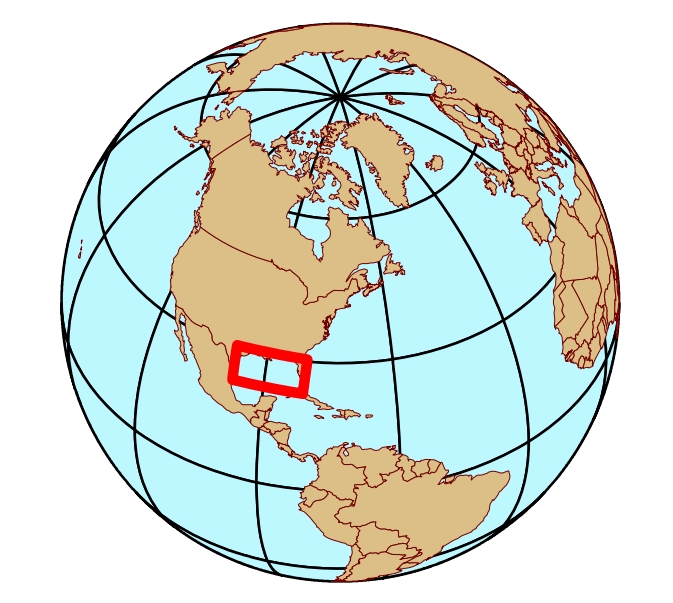
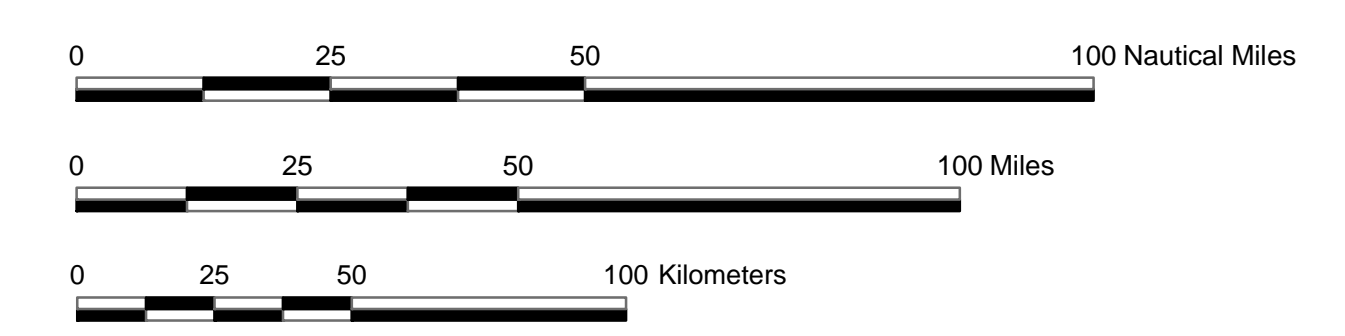



MMS U.S. Department of the Interior
Minerals Management Service
Gulf of Mexico OCS Region

Active Leases and Bids Received for Central Planning Area (CPA) Sale 208 March 18, 2009

- Bids Received 2009
CPA Sale 208
- Active Leases Issued in 2008
CPA Sale 206, WPA Sale 207
& EPA 224
- Active Leases Issued Prior to 2008
- Unleased Blocks Currently Deferred
or Unavailable for Leasing
- EPA Sale 224 Area
- Protraction Area
- Planning Area
- Royalty Relief & Lease Term Line
(WPA & CPA)
- Lease Term Line (EPA)
- Water Depth (meters)

Geographic Coordinate System
Projection: Albers Equal-Area Conic
Spheroid: Clarke 1866
Central Meridian: -89.17433
Reference Latitude: 27.03441
Standard Parallel 1: 24.89332
Standard Parallel 2: 29.17550



This is a product of the Minerals Management Service (MMS), Gulf of Mexico, Outer Continental Shelf (OCS) Region, Office of Leasing and Environment. The MMS does not guarantee the accuracy of this map. This map is not intended for navigational purposes or as a legal document.