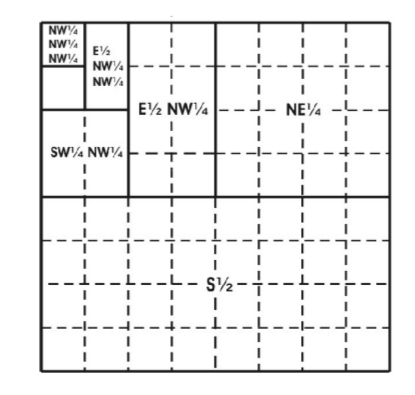


The boundaries of the regular blocks are 4,800 international meters on a side and contain 2,304 hectares. The regular boundaries are defined in terms of X and Y coordinates of the Universal Transverse Mercator Grid System based on the Geodetic Reference System (GRS) 1980 Ellipsoid.

This revised diagram supersedes protraction diagram WALKER CAY, NG17-03, approved 13-MAR-1997.

The Submerged Lands Act Boundary and the Limit of "8(g) Zone" depicted hereon reflect the official Federal position for Submerged Lands Act and OCS Lands Act purposes. The areas of the fractional blocks abutting these lines have been determined and are as depicted on the Supplemental Official OCS Block Diagrams (SOBDs). Consult the SOBDs for official descriptions and approval dates.

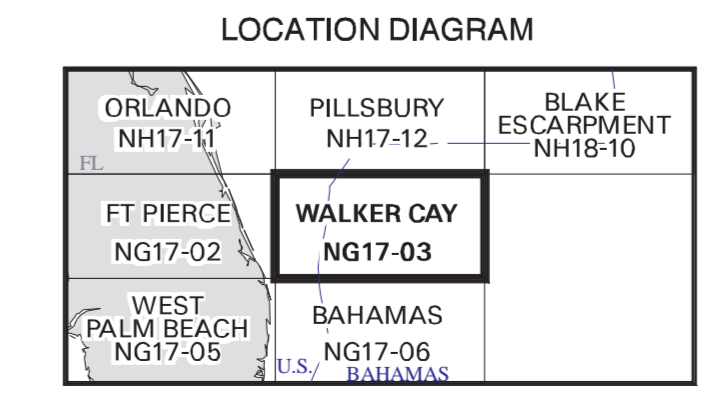
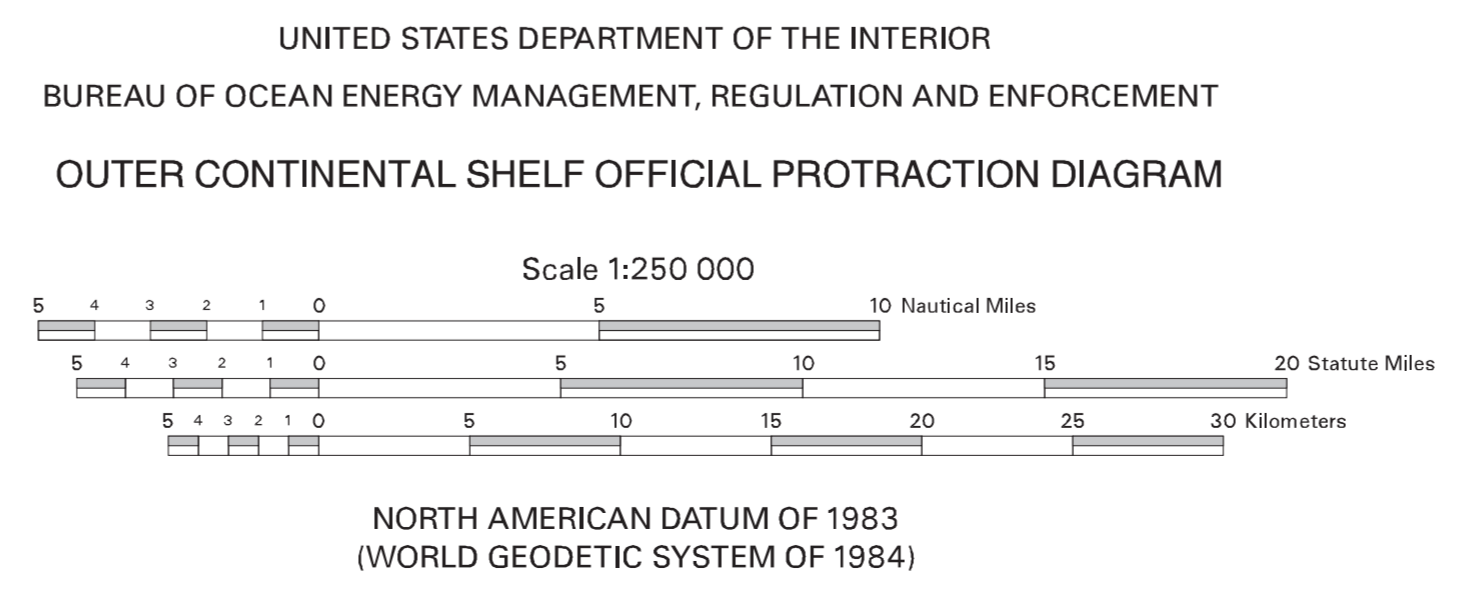
The areas of the fractional blocks abutting the Continental Shelf Boundary have been determined and are as depicted on the Supplemental Official OCS Block Diagrams (SOBDs). Consult the SOBDs for official descriptions and approval dates.



Subdivision of Blocks on the Outer Continental Shelf

Typical method of subdivision of the regular blocks, each subdivision being an aliquot part of the total, based on midpoint subdivision throughout.

Copies of these diagrams and other information may be obtained at the appropriate BOEMRE OCS Region or from <http://www.boemre.gov/office/mapping/index.htm>.



This diagram is prepared in accordance with 30 CFR 256.8

For the Director

Chief, Leasing Division, Mapping and Boundary Branch
 Herndon, Virginia Date 01-APR-2008

Revised