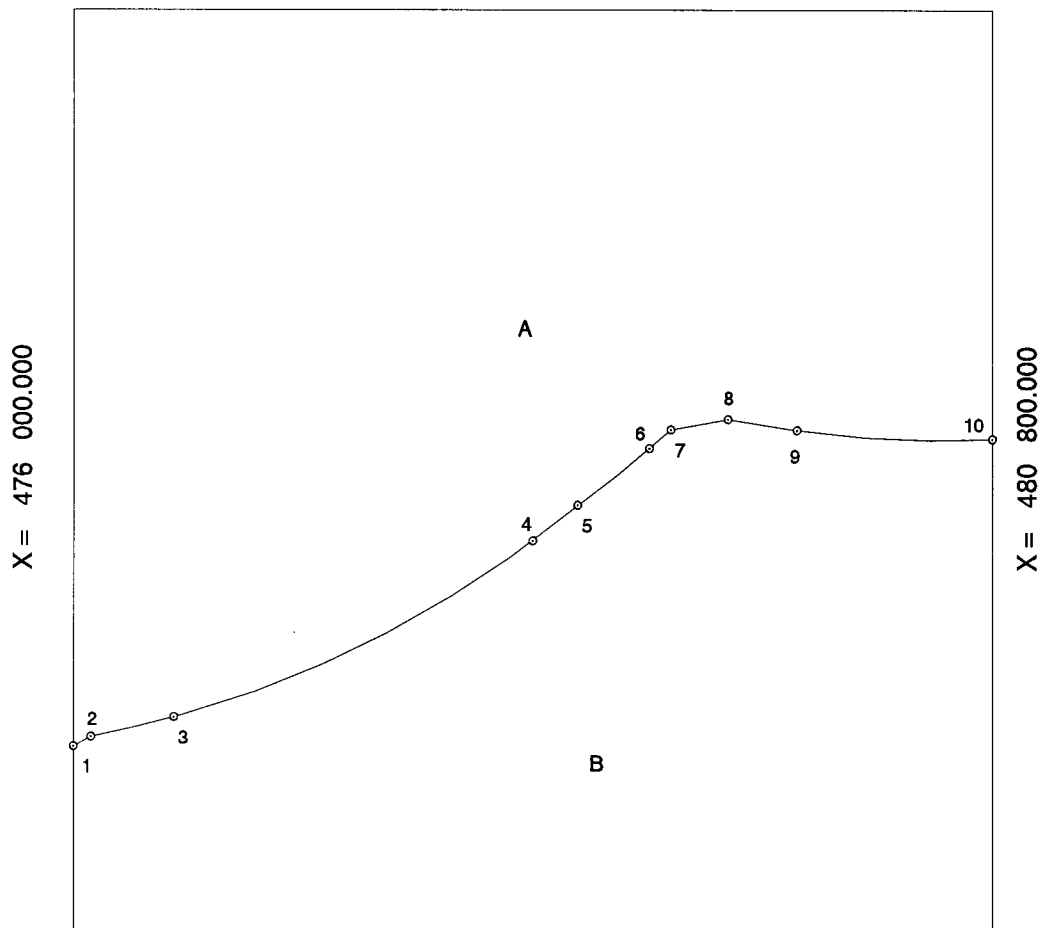



OCS Planning Area Name	Straits of Florida
Leasing Map / OPD Name	Key West
Submerged Lands Act Boundary Radius	5556.000

Leasing Map/ OPD Number	NG17-11
Block Number	6366
Datum	NAD 83/WGS 84
Units	Meters
Previous SOBD Signature Date	13-MAR-1997


$$Y = 2\,721\,600.000$$

Federal
Withdrawn
Area B = 944.655813 ha

Other
Area A = 1359.344187 ha

Total Area	2304.000000	ha
------------	-------------	----

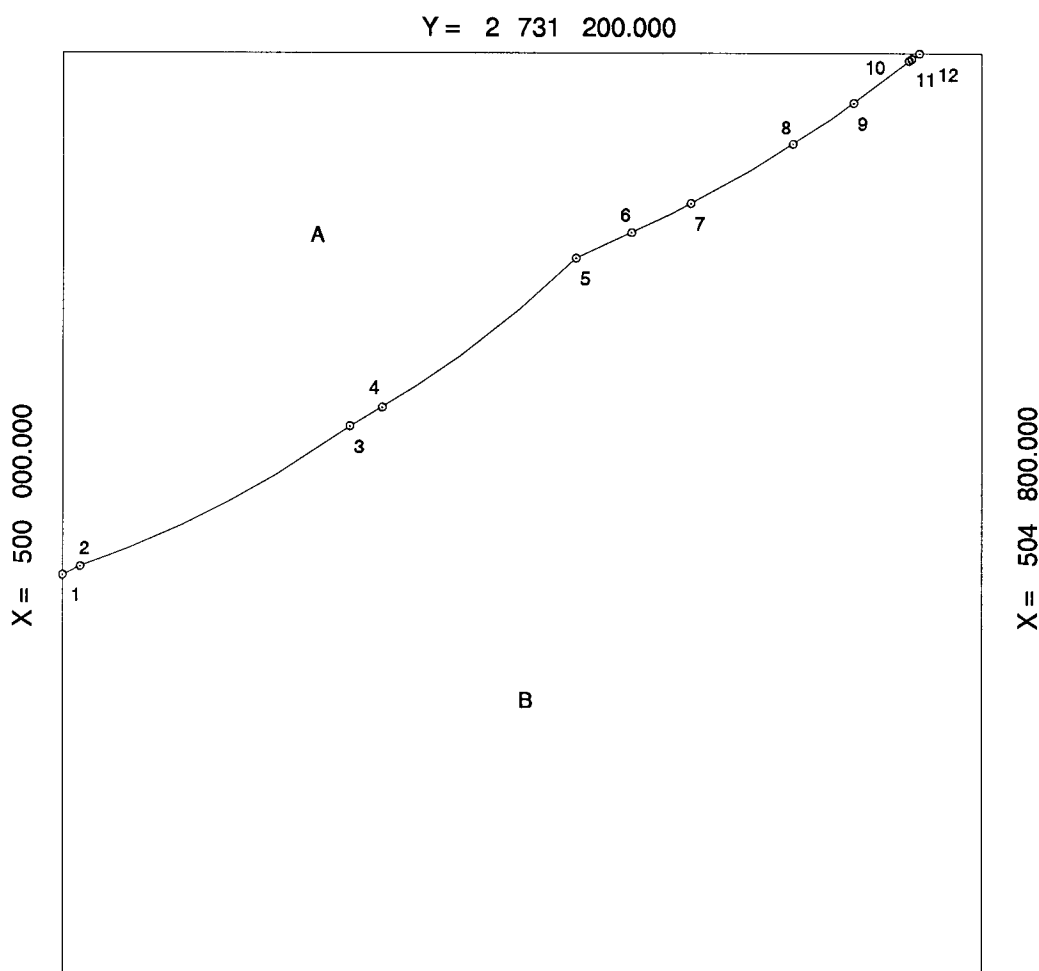
	Offshore Intersections					Contributing Baseline Points				Tangent Baseline End Points	
	X		Y			X		Y		X	Y
1	476	000.000	2	722	572.300	1 - 2	473	383.723	2	727	473.752
2	476	091.743	2	722	622.385	2 - 3	475	022.597	2	728	074.546
3	476	526.833	2	722	726.050	3 - 4	475	055.621	2	728	083.724
4	478	398.850	2	723	646.162	4 - 5	475	079.986	2	728	101.976
5	478	633.417	2	723	830.880	5 - 6	475	396.023	2	728	346.233
6	479	008.421	2	724	124.892	6 - 7	475	441.938	2	728	385.096
7	479	120.526	2	724	221.309	7 - 8	478	297.286	2	729	715.980
8	479	420.289	2	724	274.657	8 - 9	480	447.325	2	729	734.907
9	479	780.646	2	724	219.050	9 - 10	480	529.806	2	729	724.311
10	480	800.000	2	724	174.885						

Telene J. Hargrave 01/24/2006
For the Director, WMS Date

For the State _____ Date _____

OCS Planning Area Name	Straits of Florida
Leasing Map / OPD Name	Key West
Submerged Lands Act Boundary Radius	5556.000

Leasing Map/ OPD Number	NG17-11
Block Number	6321
Datum	NAD 83/WGS 84
Units	Meters
Previous SOBD Signature Date	13-MAR-1997



Federal
Withdrawn
Area B = 1661.908278 ha

Other
Area A = 642.091722 ha

Total Area	2304.000000	ha
------------	-------------	----

Y = 2 726 400.000											
Offshore Intersections					Contributing Baseline Points					Tangent Baseline End Points	
	X		Y			X		Y		X	Y
1	500	000.000	2	728	488.411	1 - 2	497	616.725	2	733	507.289
2	500	092.902	2	728	533.590	2 - 3	498	263.667	2	733	779.830
3	501	503.485	2	729	266.216	3 - 4	498	801.905	2	734	121.172
4	501	671.588	2	729	363.646	4 - 5	498	819.828	2	734	131.937
5	502	681.695	2	730	137.551	5 - 6	500	527.019	2	735	258.733
6	502	972.148	2	730	269.697	6 - 7	500	692.431	2	735	336.454
7	503	282.781	2	730	421.251	7 - 8	500	775.512	2	735	379.349
8	503	816.930	2	730	729.735	8 - 9	500	889.745	2	735	452.099
9	504	134.621	2	730	942.120	9 - 10	500	909.716	2	735	466.401
10	504	423.169	2	731	162.358	10 - 11	501	246.396	2	735	720.565
11	504	436.611	2	731	171.756	11 - 12	501	296.614	2	735	755.374
12	504	477.448	2	731	200.000						

Selma H. Hovavhler 01/24/2006
For the Director, MMS Date

For the State

Date _____