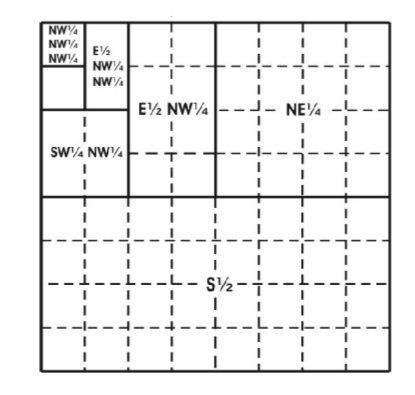


The boundaries of the regular blocks are 4,800 international meters on a side and contain 2,304 hectares. The regular boundaries are defined in terms of X and Y coordinates of the Universal Transverse Mercator Grid System based on the Geodetic Reference System (GRS) 1980 Ellipsoid.

Although not shown, the 200 nautical mile Continental Shelf Boundary lies within this diagram.

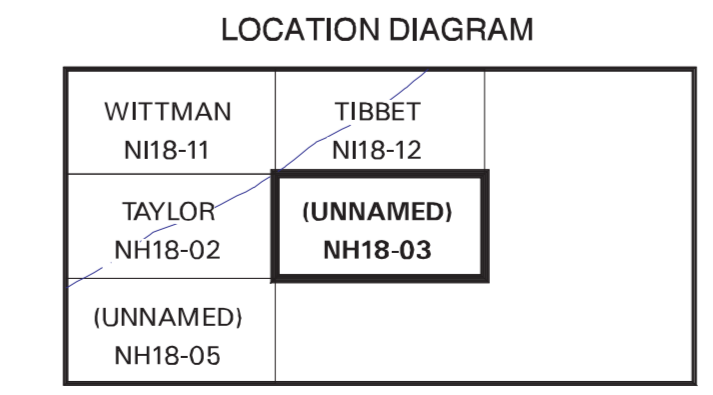
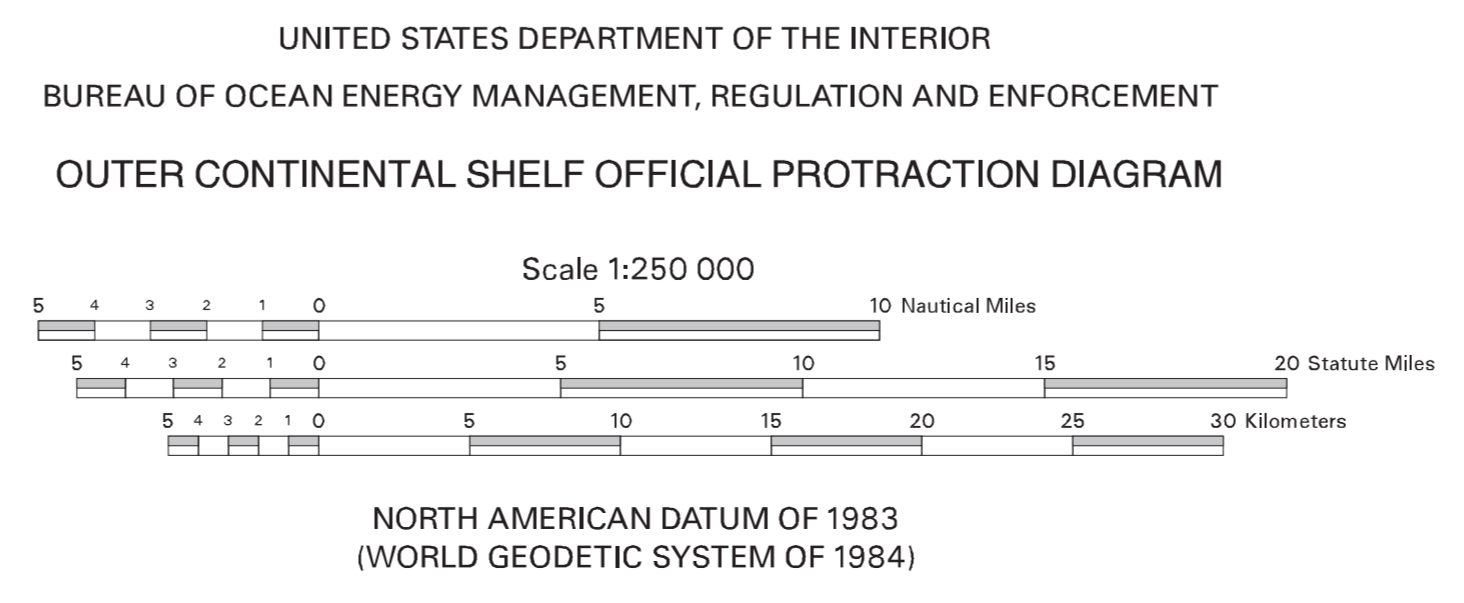


Subdivision of Blocks on the Outer Continental Shelf
Typical method of subdivision of the regular blocks, each subdivision being an integral part of the total, based on midpoint subdivision throughout.

This revised diagram supersedes protraction diagram (UNNAMED) NH18-03, approved 23-AUG-1996.

Areas and dimensions of the irregular blocks along the zone boundary are as indicated.

Copies of these diagrams and other information may be obtained at the appropriate BOEMRE OCS Region or from <http://www.boemre.gov/offshore/mapping/index.htm>.



This diagram is prepared in accordance with 30 CFR 256.8

For the Director
Steph. S. Fogart
Chief, Leasing Division, Mapping and Boundary Branch
Herdon, Virginia Date 01-APR-2008

Revised