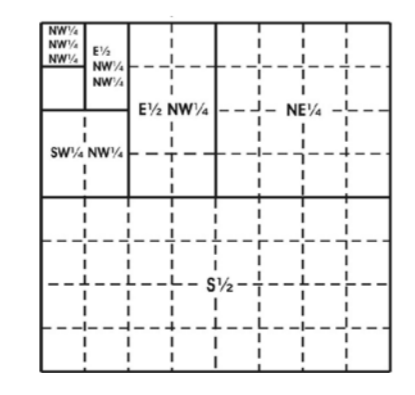


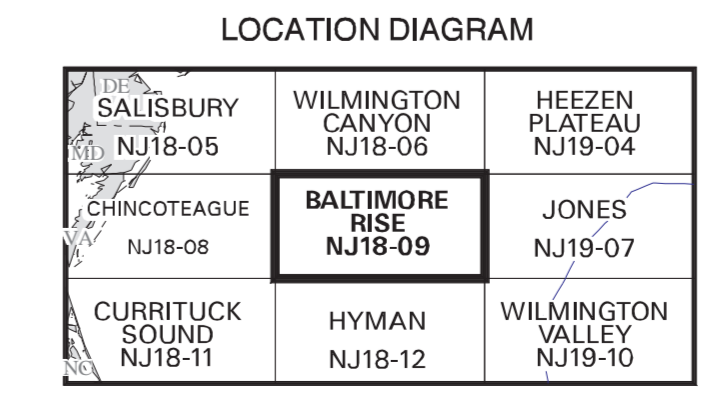
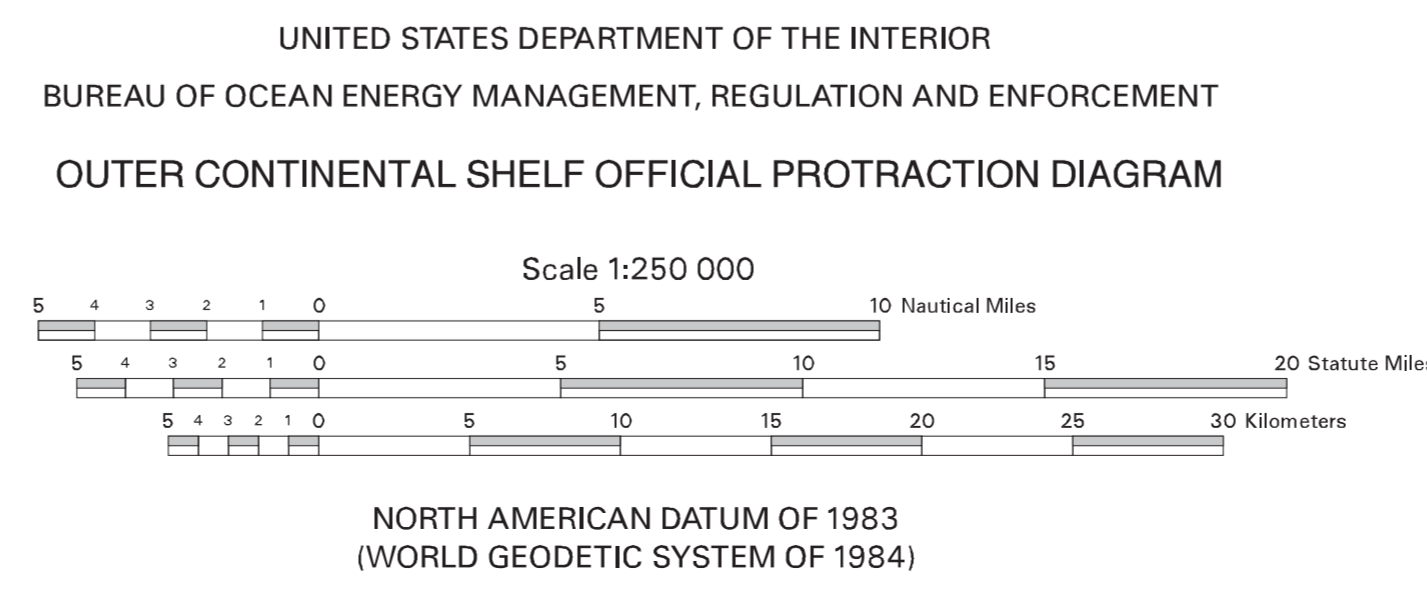
The boundaries of the regular blocks are 4,800 international meters on a side and contain 2,304 hectares. The regular boundaries are defined in terms of X and Y coordinates of the Universal Transverse Mercator Grid System based on the Geodetic Reference System (GRS) 1980 Ellipsoid.

This revised diagram supersedes protraction diagram BALTIMORE RISE NJ18-09, approved 23-AUG-1996.

Areas and dimensions of the irregular blocks along the zone boundary are as indicated.



Subdivision of Blocks on the Outer Continental Shelf



This diagram is prepared in accordance with 30 CFR 256.8

For the Director  
*Steph. S. Fogart*  
Chief, Leasing Division, Mapping and Boundary Branch  
Herdon, Virginia Date 01-APR-2008

Revised