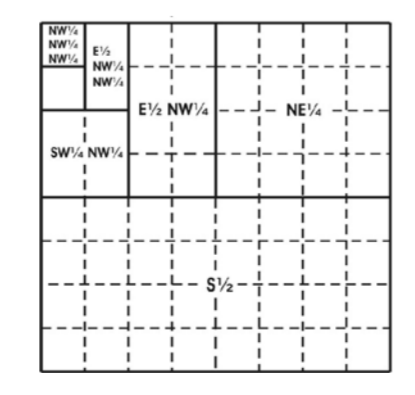


The boundaries of the regular blocks are 4800 international meters on a side and contain 2,304 hectares. The regular boundaries are defined in terms of X and Y coordinates of the Universal Transverse Mercator Grid System based on the Geodetic Reference System (GRS) 1980 Ellipsoid.

Onshore planimetric base compilation is from NOAA 1:70 000 Digital Shoreline, v1B, September, 1994.

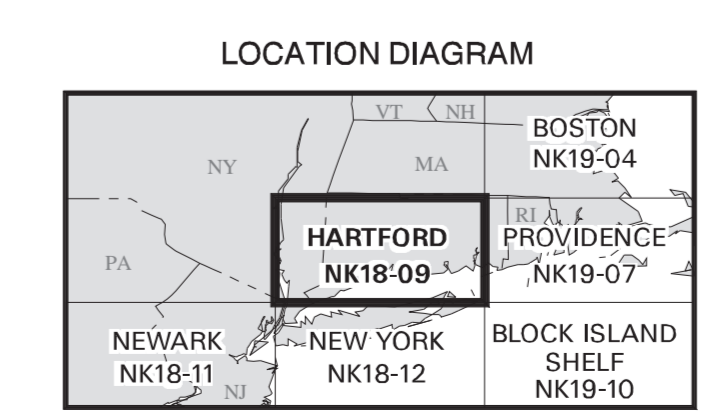
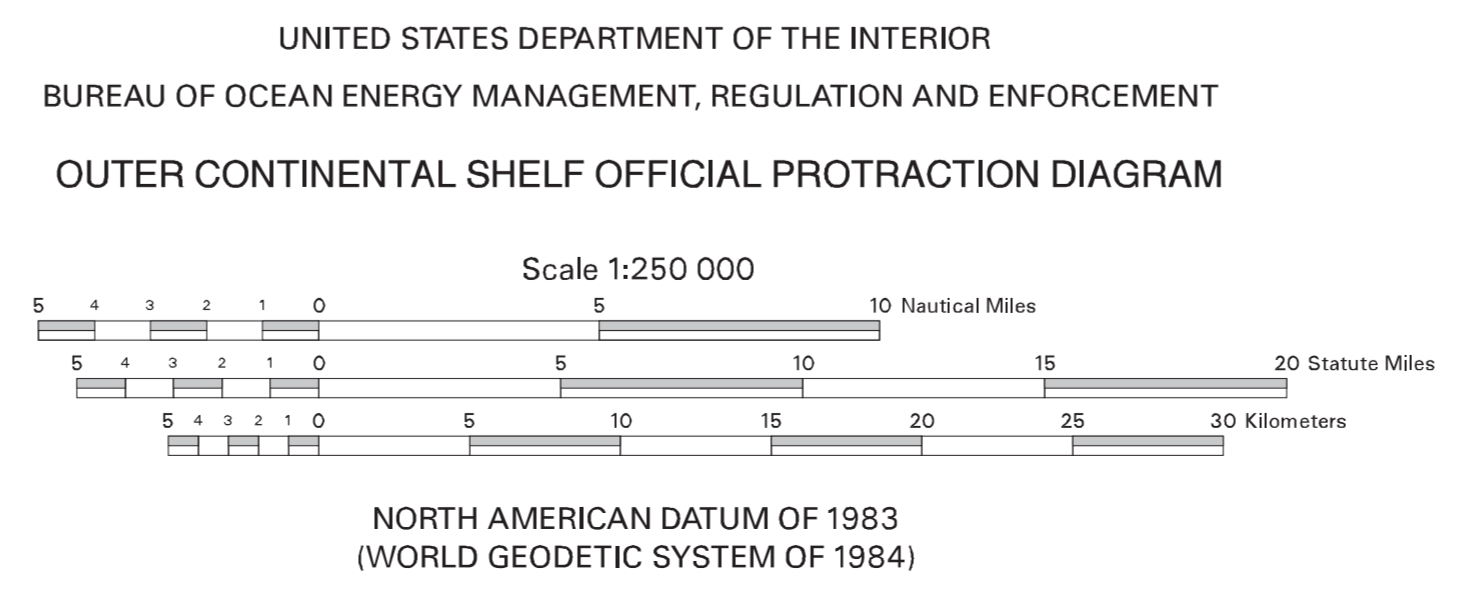
The Submerged Lands Act Boundary depicted hereon reflects the official Federal position for Submerged Lands Act and OCS Lands Act purposes. The areas of the fractional blocks abutting this line have been determined and are as depicted on the Supplemental Official OCS Block Diagrams (SOBDs). Consult the SOBDs for official descriptions and approval dates.

This revised diagram supersedes protraction diagram HARTFORD NK18-09, approved 02-JUL-1996.



Subdivision of Blocks on the Outer Continental Shelf

Typical method of subdivision of the regular blocks, each subdivision being an integral part of the total, based on midpoint subdivision throughout.



This diagram is prepared in accordance with 30 CFR 256.8

For the Director

 Chief, Leasing Division, Mapping and Boundary Branch
 Herndon, Virginia Date 01-MAY-2006

Revised