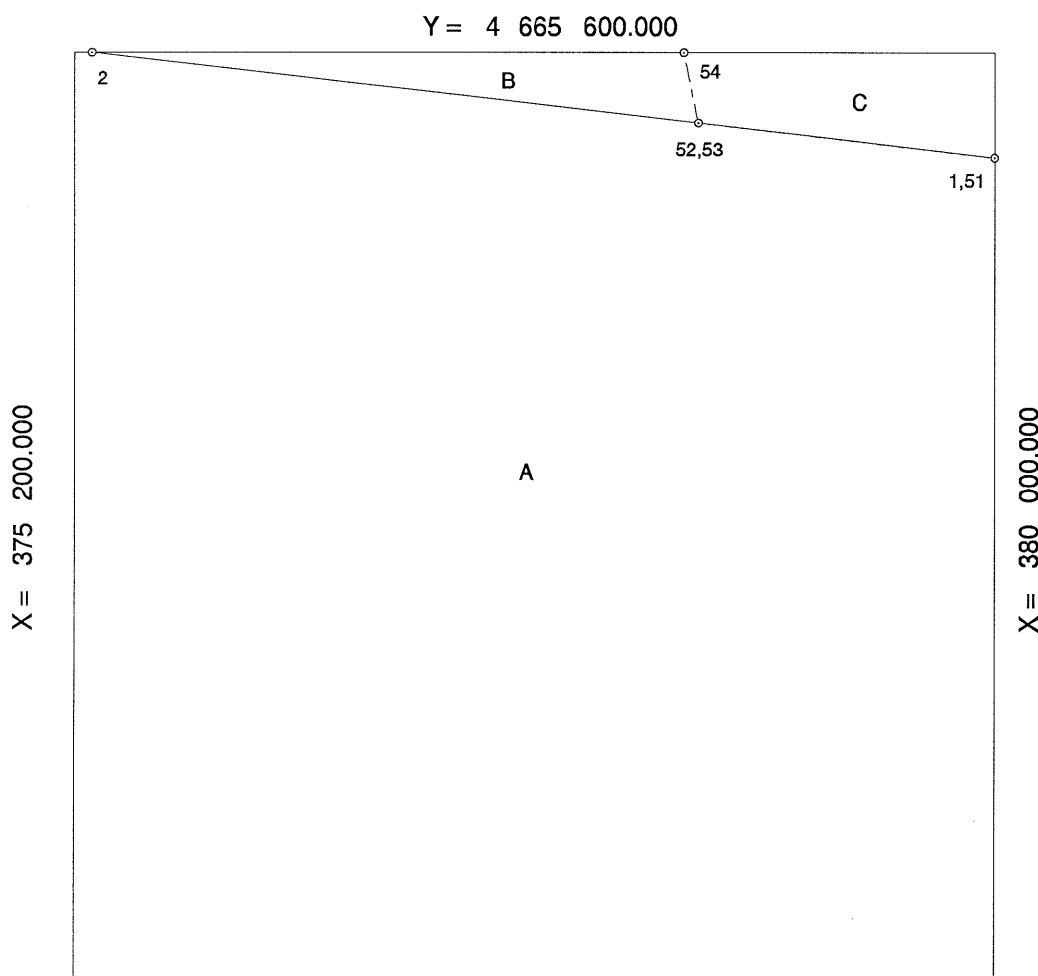


OCS Planning Area Name	North Atlantic
Leasing Map / OPD Name	Boston
Submerged Lands Act Boundary Radius	5556.000
Sanctuary Limit Radius	5556.000

Leasing Map/ OPD Number	NK19-04
Block Number	6977
Datum	NAD 83/WGS 84
Units	Meters
Previous SOBD Signature Date	01-APR-1999



State
Area A = 2176.443673 ha

Federal
8(g) Area B = 56.185636 ha

Federal
Withdrawn
Area C = 71.370691 ha



Total Area 2304.000000 ha

[illegible]

Stellwagen Bank National Marine Sanctuary

* Tangent Segment

Robert J. Charnick 01/19/2005
For the Director, MMS Date


 For the State
 
 Date 12/14/09