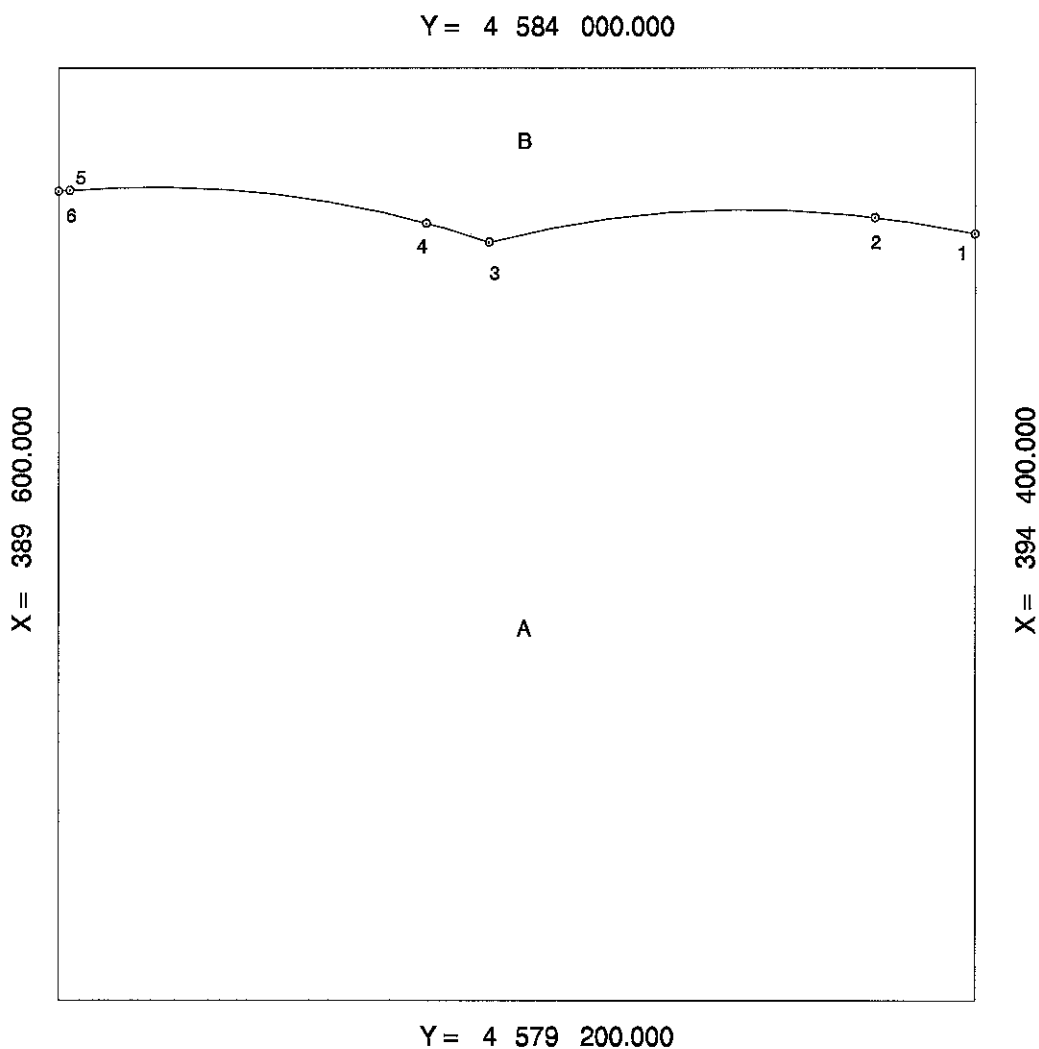


OCS Planning Area Name	North Atlantic
Leasing Map / OPD Name	Providence
Submerged Lands Act Boundary Radius	5556.000



Leasing Map/ OPD Number	NK19-07
Block Number	6681
Datum	NAD 83/WGS 84
Units	Meters
Previous SOBD Signature Date	13-MAR-1997



State Area	<u>A = 1949.751546 ha</u>
Federal 8(g) Area	<u>B = 354.248454 ha</u>
Total Area	<u>2304.000000 ha</u>

	Offshore Intersections					Contributing Baseline Points				Tangent Baseline End Points	
	X		Y			X		Y		X	Y
1	394	400.000	4	583	144.210	1 - 2	393	247.730	4	577	709.009
2	393	876.747	4	583	229.287	2 - 3	393	215.207	4	577	712.812
3	391	853.359	4	583	099.324	3 - 4	390	105.002	4	577	825.579
4	391	525.506	4	583	196.920	4 - 5	390	088.811	4	577	829.887
5	389	658.447	4	583	369.194	5 - 6	390	066.435	4	577	828.194
6	389	600.000	4	583	364.580						

*Telene J. Mahler* 12/13/2004  
For the Director, MMS Date



 12/14/09  
 For the State Date