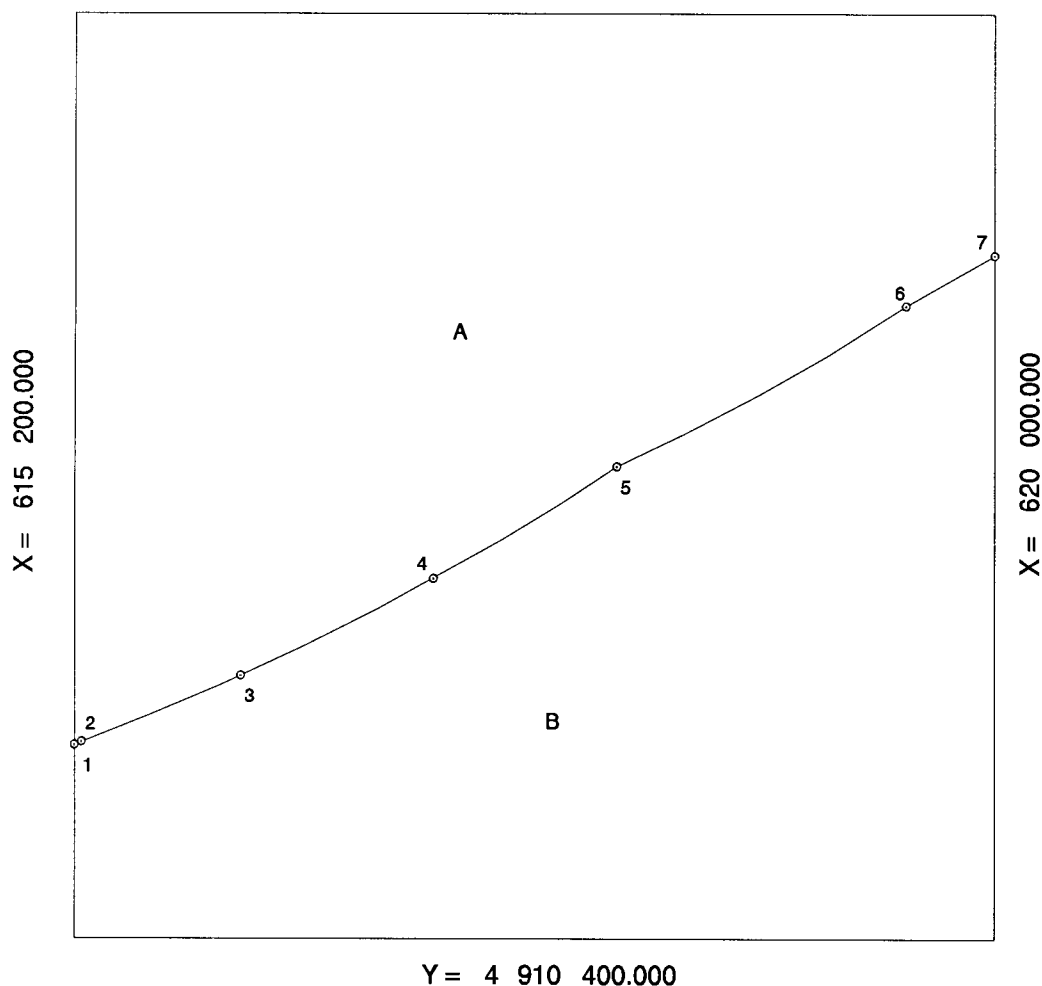



OCS Planning Area Name	North Atlantic
Leasing Map / OPD Name	Eastport
Limit of `8(g) Zone` Radius	11 112.000

Leasing Map/ OPD Number	NL19-12
Block Number	6705
Datum	NAD 83/WGS 84
Units	Meters
Previous SOBD Signature Date	13-MAR-1997




Federal
8(g) Area A = 1248.305766 ha

Federal
Non-8(g)
Area B = 1055.694234 ha

Total Area 2304.000000 ha

Offshore Intersections						Contributing Baseline Points					
X			Y			X			Y		
1	615	200.000	4	911	402.160	1 - 2	610	725.872	4	921	573.626
2	615	236.883	4	911	418.464	2 - 3	611	414.679	4	921	852.413
3	616	071.660	4	911	763.356	3 - 4	611	587.150	4	921	930.249
4	617	074.582	4	912	267.711	4 - 5	611	759.382	4	922	026.051
5	618	029.201	4	912	851.853	5 - 6	613	414.026	4	922	960.102
6	619	539.472	4	913	688.885	6 - 7	614	277.517	4	923	476.039
7	620	000.000	4	913	950.823						

Tangent Baseline End Points


For the Director, MMS

05/01/2006
Date

For the State

Date _____