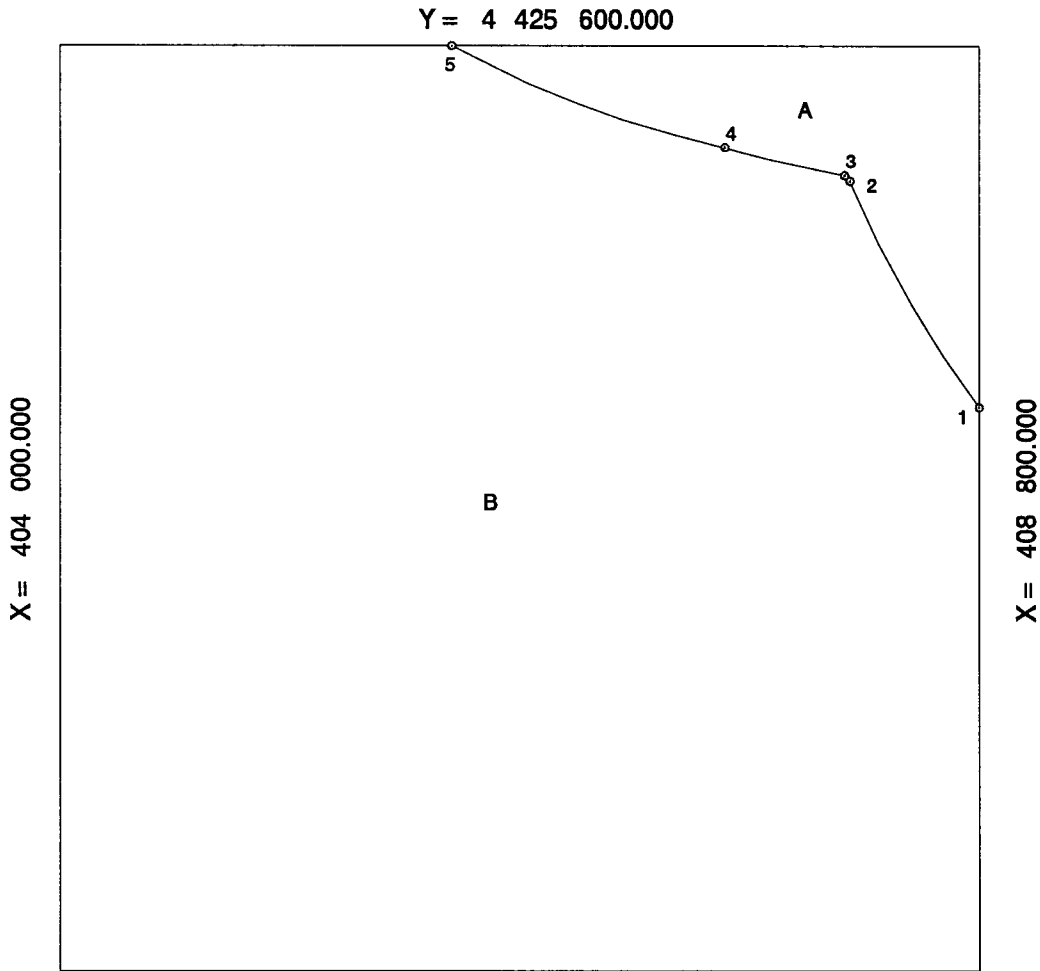



Supplemental Official OCS Block Diagram

OCS Planning Area Name	Northern California	Leasing Map/OPD Number	NJ10-02
Leasing Map / OPD Name	Ukiah	Block Number	6001
Submerged Lands Act Boundary Radius	5556.000	Datum	NAD 83/WGS 84
		Units	Meters
		Previous SOBD Signature Date	



State Area	A = 172.648464 ha
Federal 8(g) Area	B = 2131.351536 ha
Total Area	2304.000000 ha


Offshore Intersections		Contributing Baseline Points		Tangent Baseline End Points	
X	Y	X	Y	X	Y
1	408 800.000	4 423 726.776	1 - 2	413 250.861	4 427 052.279
2	408 129.329	4 424 898.433	2 - 3	412 081.766	4 428 803.223
3	408 100.548	4 424 927.783	3 - 4	409 052.831	4 430 401.565
4	407 475.926	4 425 074.041	4 - 5	408 667.082	4 430 500.853
5	406 049.683	4 425 600.000			



For the Director, MMS

06/01/2001

Date



For the State

07/02/01

Date