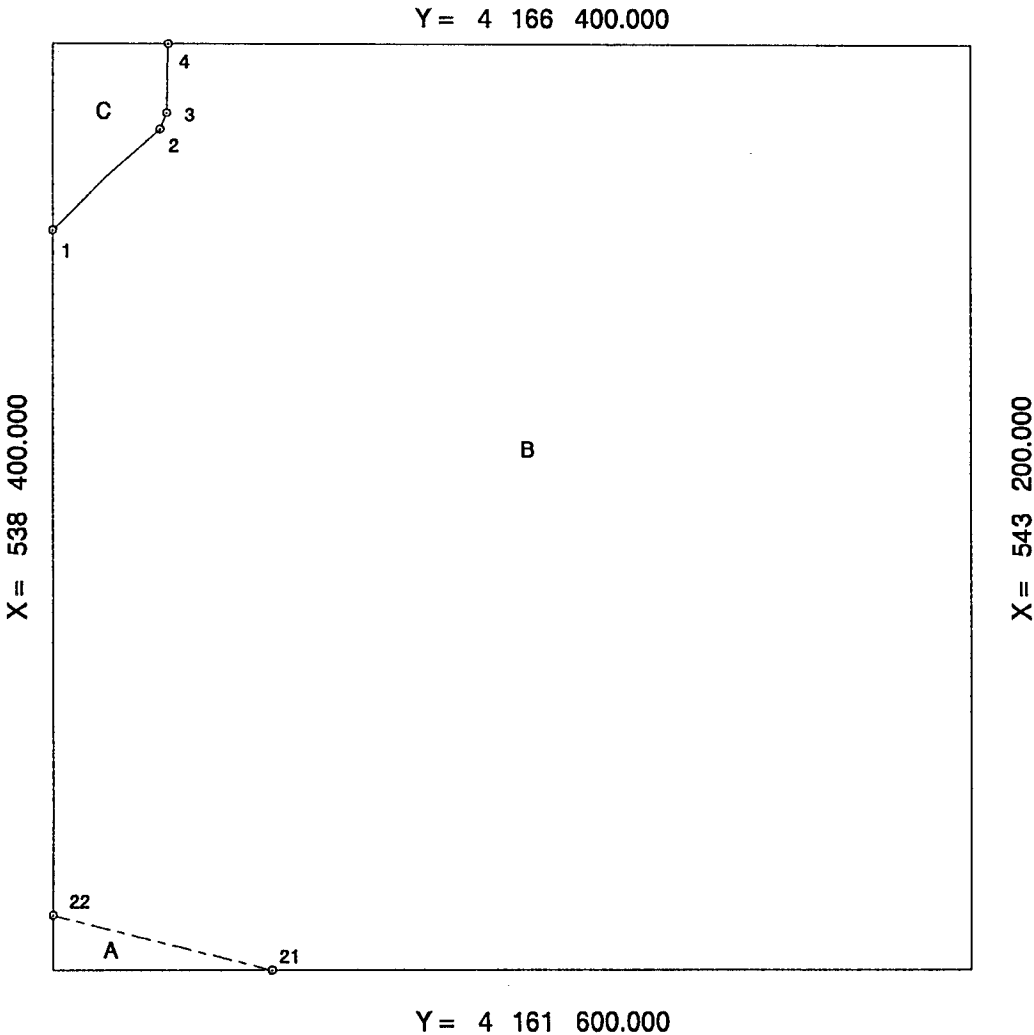


Supplemental Official OCS Block Diagram


OCS Planning Area Name	Central California	Leasing Map/OPD Number	NJ10-08
Leasing Map / OPD Name	San Francisco	Block Number	6429
Submerged Lands Act Boundary Radius	5556.000	Datum	NAD 83/WGS 84
		Units	Meters
		Previous SOBD Signature Date	



State Area	A = 16.450943 ha
	B = 2246.718372 ha
Federal 8(g) Area	C = 40.830685 ha
Total Area	2304.000000 ha

Offshore Intersections		Contributing Baseline Points		Tangent Baseline End Points	
X	Y	X	Y	X	Y
1	538 400.000	4 165 429.508	1 - 2	542 462.037	4 161 638.863
2	538 964.558	4 165 955.897	2 - 3	544 094.652	4 163 822.525
3	539 000.404	4 166 040.130	* 3 - 4	544 549.706	4 165 687.591
4	539 008.775	4 166 400.000			
21	539 552.035	4 161 600.000			
22	538 400.000	4 161 885.626			


----- Monterey Bay National Marine Sanctuary (Area A)



For the Director, MMS

06/01/2001

Date



For the State

07/02/01

Date