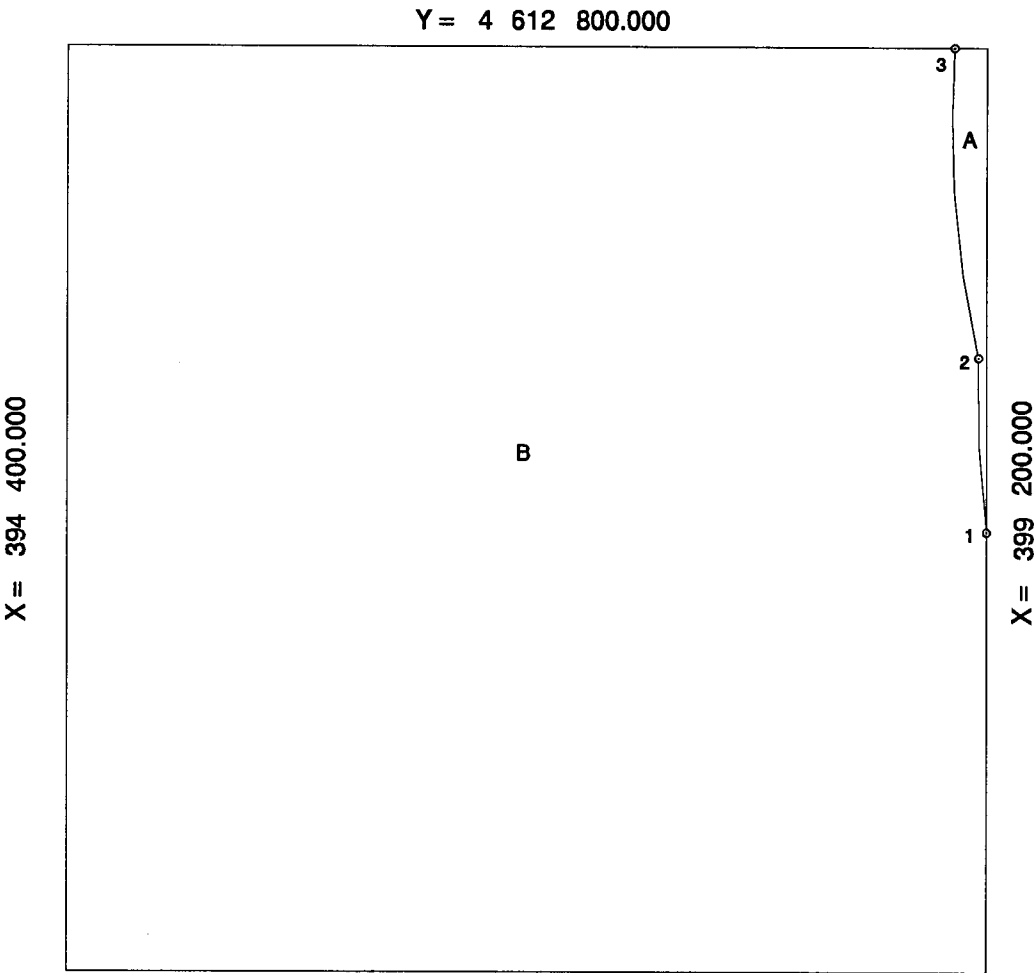





Supplemental Official OCS Block Diagram


OCS Planning Area Name	Northern California	Leasing Map/ OPD Number	NK10-07
Leasing Map / OPD Name	Crescent City	Block Number	6382
Submerged Lands Act Boundary Radius	5556.000	Datum	NAD 83/WGS 84
		Units	Meters
		Previous SOBD Signature Date	



State Area	A = 25.984623 ha
Federal 8(g) Area	B = 2278.015377 ha
Total Area	2304.000000 ha

Offshore Intersections		Contributing Baseline Points		Tangent Baseline End Points	
X	Y	X	Y	X	Y
1	399 200.000	4 610 287.404	1 - 2	404 712.033	4 610 984.991
2	399 159.819	4 611 190.074	2 - 3	404 576.183	4 612 427.871
3	399 032.659	4 612 800.000			

 06/01/2001  
For the Director, MMS Date

 07/02/01  
For the State Date