

153°30'W

153°W

152°30'W

152°W

151°30'W

60°N

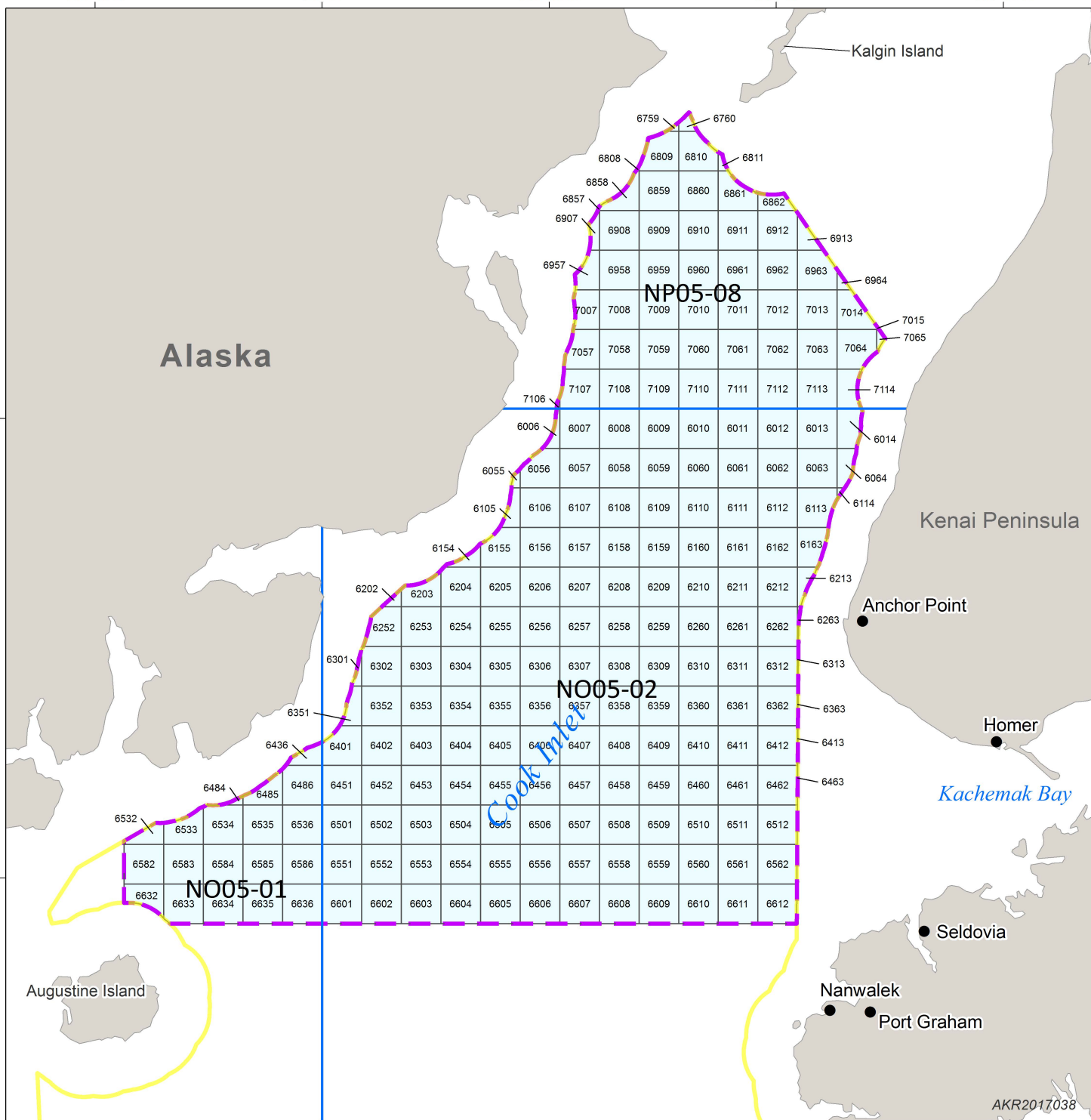
60°N

59°30'N

59°30'N

59°N

59°N







AKR2017038

November 28, 2016



**Proposed Notice of Sale
Cook Inlet Planning Area
Proposed OCS Oil and Gas
Lease Sale 244**

Legend

-  Proposed Lease Sale 244 Area
-  Cook Inlet Planning Area
-  Official Protraction Diagram
-  OCS Block/Block Number



0 5 10 Miles

0 10 20 Kilometers

Coordinate system NAD 1983 Alaska Albers



Map Location

153°30'W

153°W

152°30'W

152°W

151°30'W