


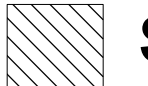
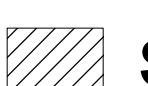





**PROPOSED
WESTERN PLANNING AREA
LEASE SALE 246, AUGUST 2015**

STIPULATIONS AND DEFERRED BLOCKS

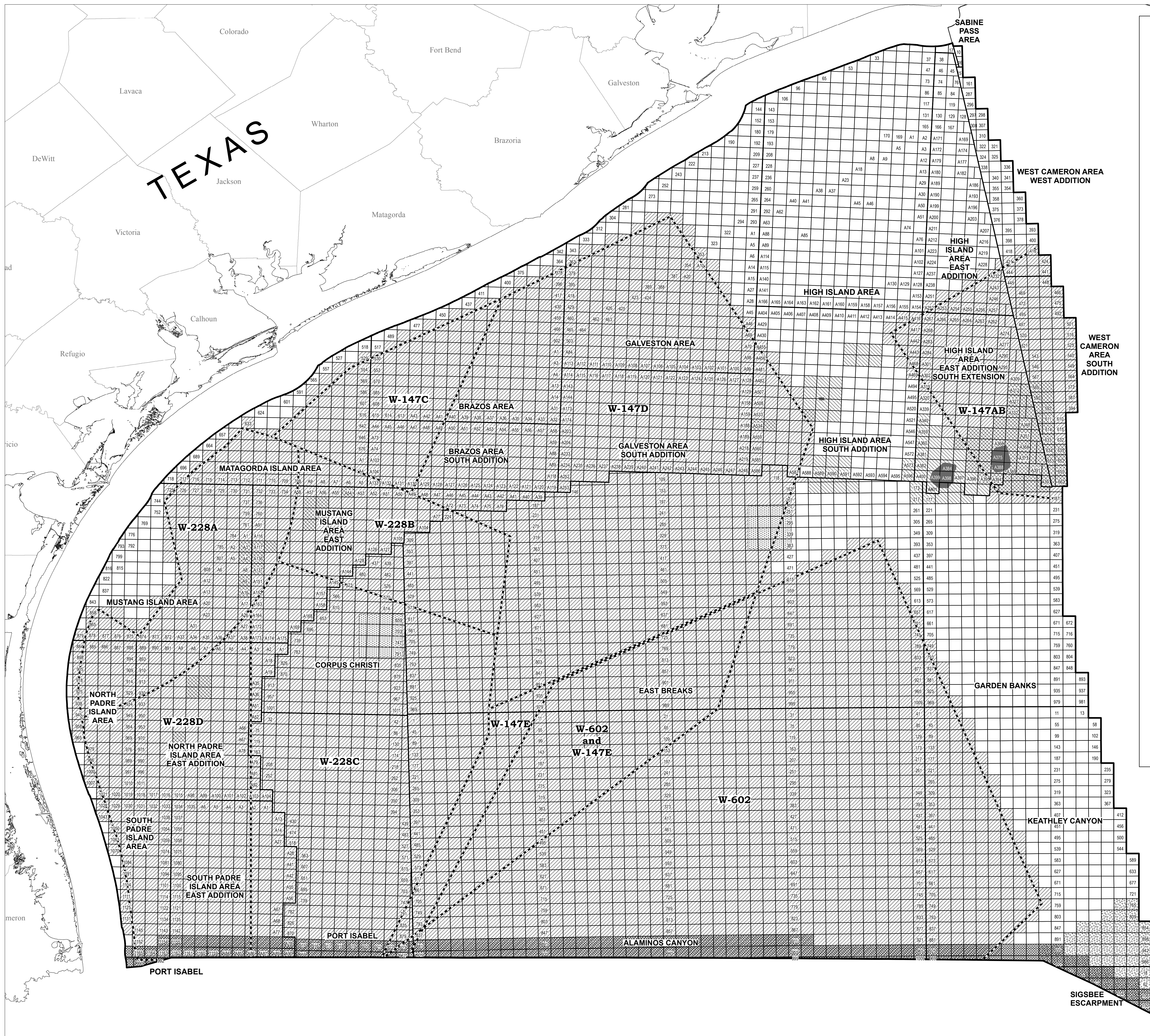
-  Military Warning Area Boundaries
 -  Not Offered in this Sale
 -  Ordnance Disposal Areas
- SPECIFIC AREA STIPULATIONS**
-  Stipulation No. 1 - Topographic Features
 -  Stipulation No. 2 - Military Areas
 -  Stipulation No. 3 - United Nations Convention on the Law of the Sea Royalty Payment
 -  Stipulation No. 4 - Protected Species - applies to all blocks offered in this sale
 -  Stipulation No. 5 - Transboundary Agreement between the U.S. and Mexico

NOTICE TO USERS

The following map areas include irregular blocks that are too small to be seen at this map scale. To view these irregular blocks, please refer to the Official Protraction Diagrams:
Alaminos Canyon, Brazos Area, Corpus Christi, East Breaks, Galveston Area, High Island Area, Matagorda Island Area, North Padre Island Area, Port Isabel, Sigsbee Escarpment and South Padre Island Area.

The user is cautioned regarding the use of this map for map areas, block number, and Federally available acreage information in preparing bids.

REFER TO THE SPECIFIC NOTICE OF SALE



**PROPOSED WESTERN PLANNING AREA LEASE SALE 246, AUGUST 2015
STIPULATIONS AND DEFERRED BLOCKS**