



CVOW Technical Modification Review Overview

Daniel O'Connell, *Geotechnical Engineer*

CVOW Modifications



- Turbine Foundations



- Scour and Sand Wave Hazard and Mitigation

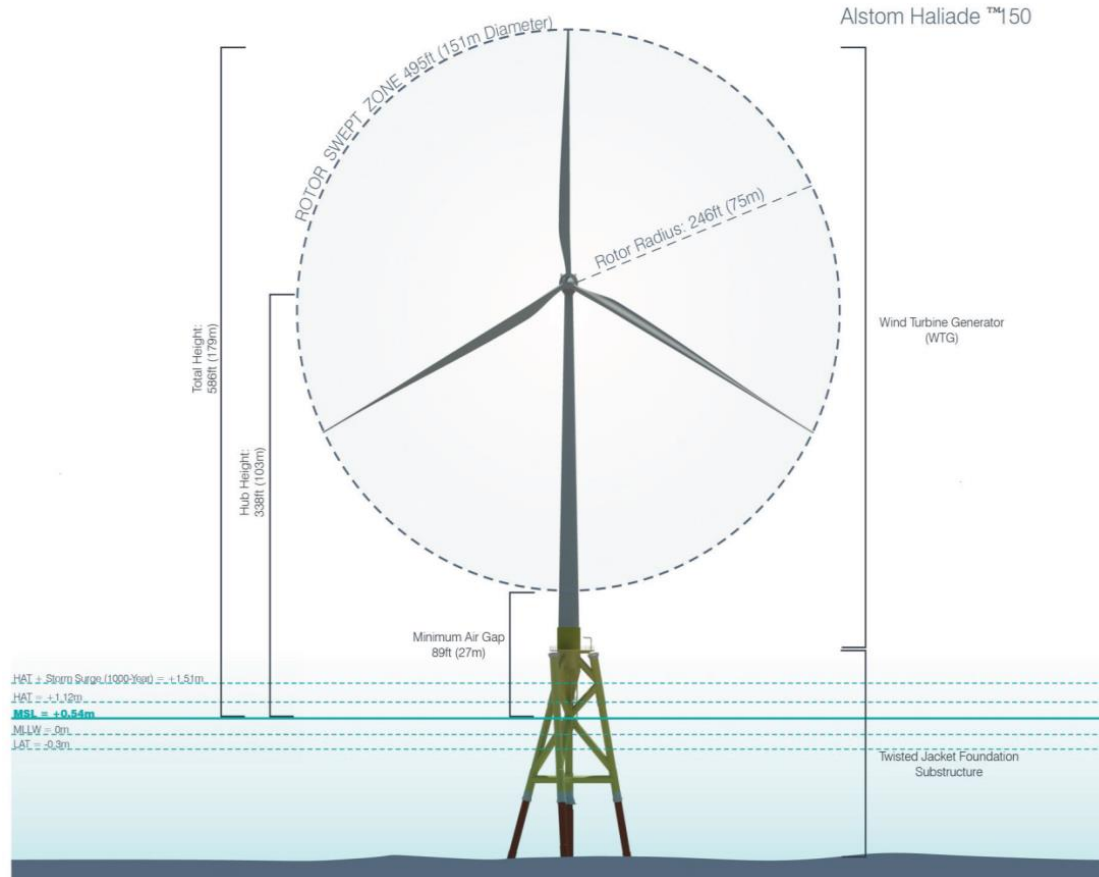


- Updated Design Standards



- New BOEM Studies

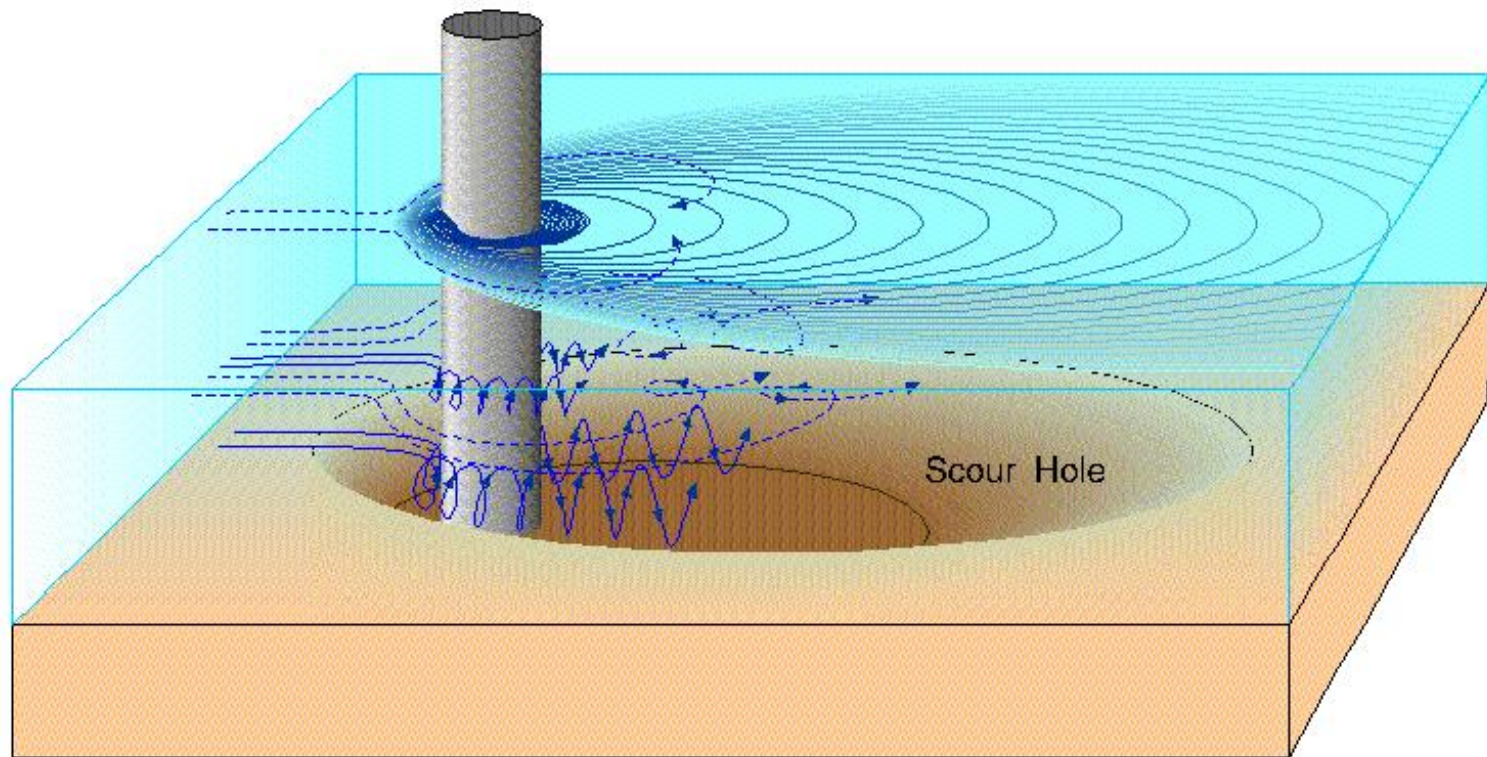
Turbine Foundations: VOWTAP- Inward Battered Guide Structure Foundation



Turbine Foundations: CVOW- Monopile (typ.)



Scour




Sand Waves

- Height - 0.5 to 2.5 m
- Wavelength - 28 to 98 m
- Migration Rates- several meters per year



Design Standards

- **IEC 61400-3-1** update,
robustness check for hurricane loads
- **DNV GL ST 0126, RP C212**,
updated geotechnical design
- **AWEA OCRP 2012** update process



New BOEM Studies

- **Munitions and Explosives** of Concern Survey Technology and Infield Testing for Wind Energy Areas on the Atlantic Outer Continental Shelf, OCS Study, *by Calibre, 2017*
- **Geophysical & Geotechnical Investigation** Methodology Assessment Guidelines for Siting Renewable Energy Facilities on the Atlantic OCS, *by Fugro, 2017*
- **Metocean Characterization** Guidelines for U.S. Offshore Wind Energy, *by DNV-GL, In Progress*
- Technology Assessment Program (TAP), cyclic pile design, suction buckets, breaking waves, structural modeling, cable and ESP standards

Questions?

A photograph of two lighthouses on a coastal hill. The lighthouse on the left is tall and slender, with alternating black and white horizontal bands. The lighthouse on the right is shorter and wider, constructed of brick with a green lantern room. The background shows a hazy sea and sky.

Dan O'Connell, *Geotechnical Engineer*
Office of Renewable Energy Programs
Daniel.O'Connell@boem.gov

Additional Information:

www.boem.gov/Virginia

www.boem.gov/Renewable-Energy-State-Activities