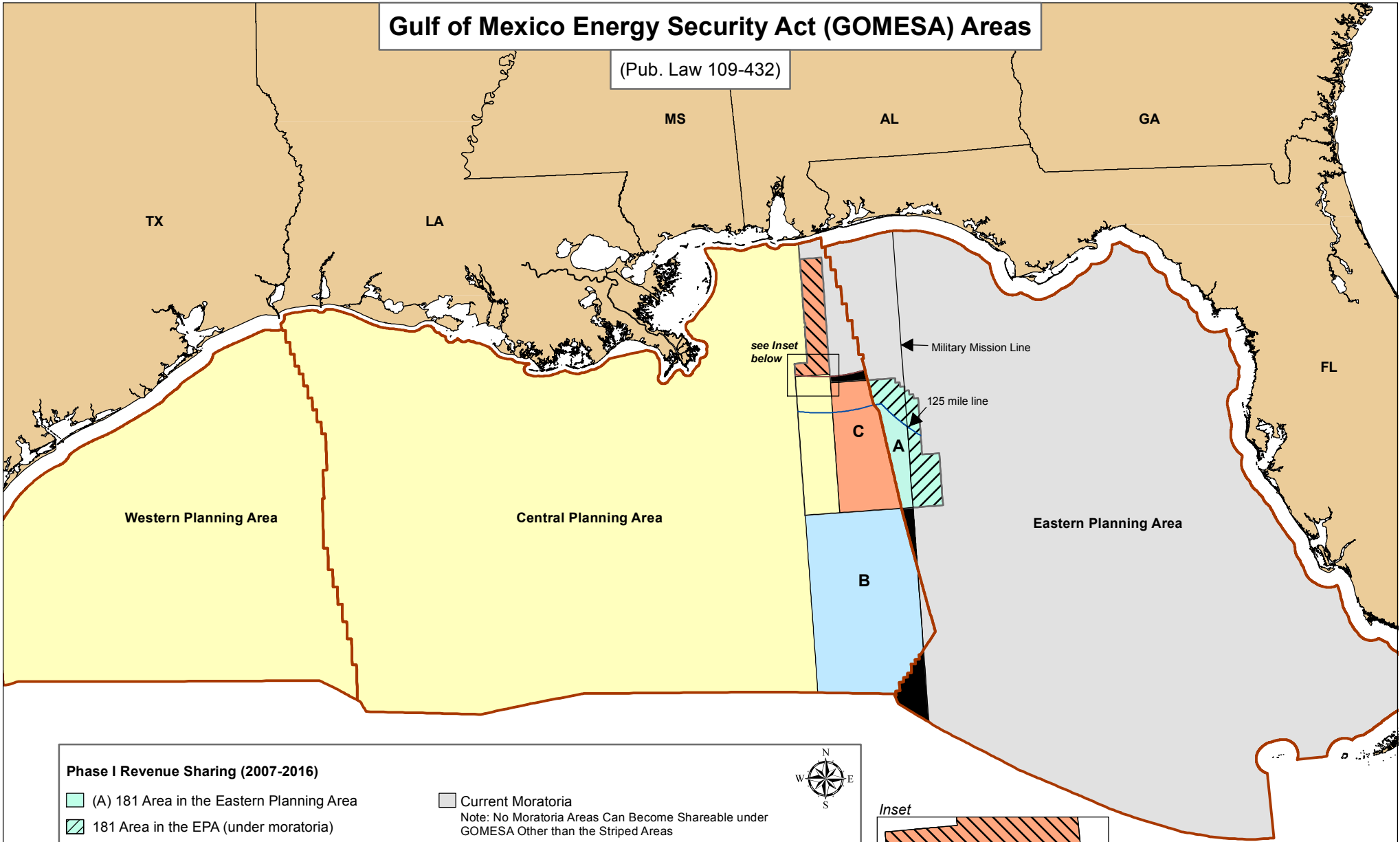


# Gulf of Mexico Energy Security Act (GOMESA) Areas

(Pub. Law 109-432)



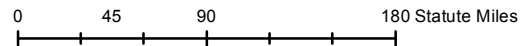
## Phase I Revenue Sharing (2007-2016)

- (A) 181 Area in the Eastern Planning Area
- 181 Area in the EPA (under moratoria)
- (B) 181 South Area

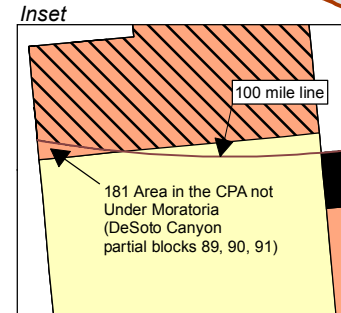
## Phase II Revenue Sharing (2017 and thereafter)

- All Phase I areas
- (C) 181 Area in the Central Planning Area (CPA)
- 181 Area in the CPA (under moratoria)
- 2002-2007 Planning Areas

- Current Moratoria  
Note: No Moratoria Areas Can Become Shareable under GOMESA Other than the Striped Areas
- Not Shareable under GOMESA  
Note: These blocks do not fall within the 2002-2007 Planning Area or the 181 Area as defined by GOMESA.
- 2007-2012 Planning Area Limits



Scale: 1:5800000  
Projection: Albers



U.S. Department of the Interior

The maritime boundaries and limits shown hereon as well as the division between planning areas, are for descriptive purposes only and do not prejudice or affect United States jurisdiction in any way.