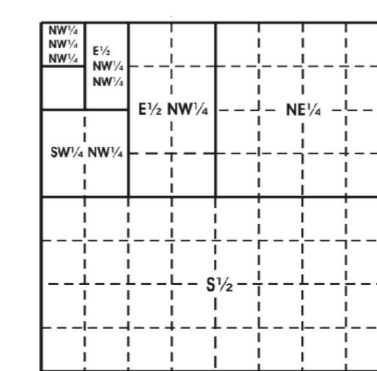


The boundaries of the regular blocks are 4,800 international meters on a side and contain 2,304 hectares. The regular boundaries are defined in terms of X and Y coordinates of the Universal Transverse Mercator Grid System based on the Geodetic Reference System (GRS) 1980 Ellipsoid.

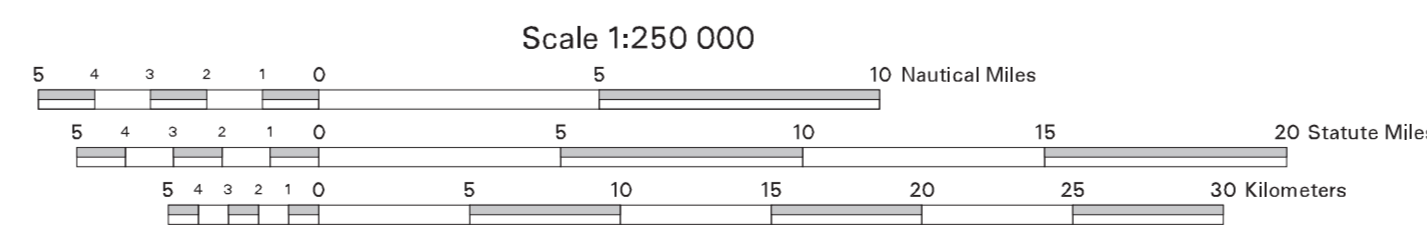
This revised diagram supersedes protraction diagram HARRINGTON HILL NH18-01, approved 23-AUG-1996.

Areas and dimensions of the irregular blocks along the zone boundary are as indicated.

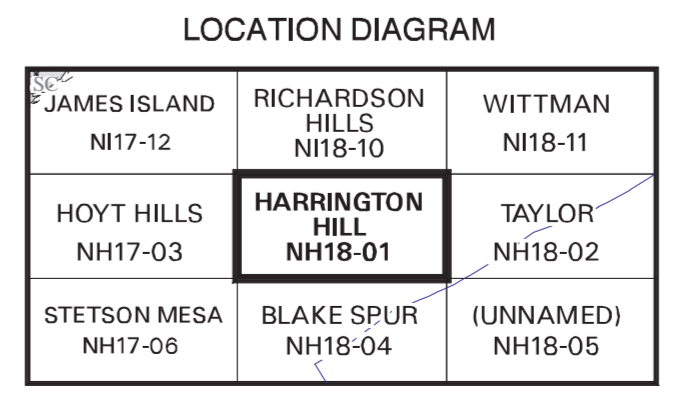


Subdivision of Blocks on the Outer Continental Shelf
 Typical method of subdivision of the regular blocks, each subdivision being an aliquot part of the total, based on midpoint subdivision throughout.

UNITED STATES DEPARTMENT OF THE INTERIOR
 BUREAU OF OCEAN ENERGY MANAGEMENT, REGULATION AND ENFORCEMENT
 OUTER CONTINENTAL SHELF OFFICIAL PROTRACTION DIAGRAM



NORTH AMERICAN DATUM OF 1983
 (WORLD GEODETTIC SYSTEM OF 1984)



This diagram is prepared in accordance with 30 CFR 256.8

For the Director
Steph St. Francis
 Chief, Leasing Division, Mapping and Boundary Branch
 Herndon, Virginia Date 01-APR-2008

Revised