

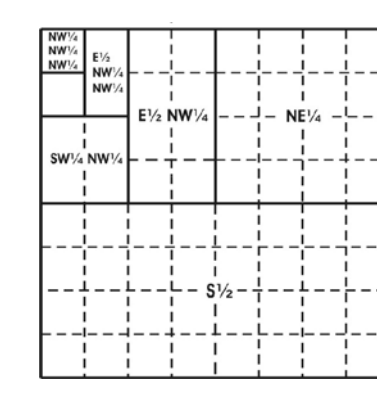
The boundaries of the regular blocks are 4800 international meters on a side and contain 2,304 hectares. The regular boundaries are defined in terms of X and Y coordinates of the Universal Transverse Mercator Grid System based on the Geodetic Reference System (GRS) 1980 Ellipsoid.

Onshore planimetric base compilation is from NOAA 1:70,000 Digital Shoreline, v1B, September, 1994.

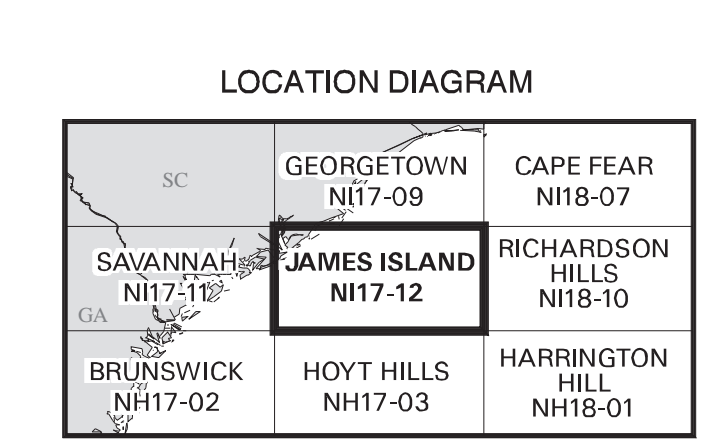
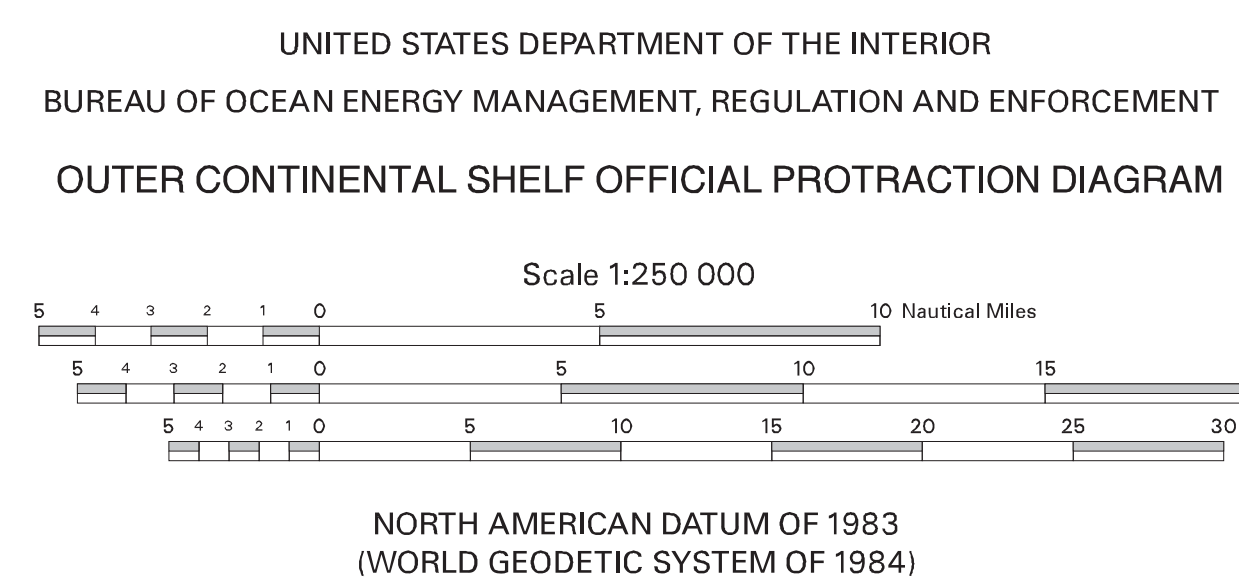
Areas and dimensions of the irregular blocks along the zone boundary are as indicated.

The Submerged Lands Act Boundary and the Limit of "8(g) Zone" depicted hereon reflect the official Federal position for Submerged Lands Act and OCS Lands Act purposes. The areas of the fractional blocks abutting these lines have been determined and are as depicted on the Supplemental Official OCS Block Diagrams (SOBDs). Consult the SOBDs for official descriptions and approval dates.

This revised diagram supersedes protraction diagram JAMES ISLAND N117-12, approved 05-JUL-1995.



Subdivision of Blocks on the Outer Continental Shelf



This diagram is prepared in accordance with 30 CFR 256.8

For the Director  
*Steph L. Fogart*  
 Chief, Leasing Division, Mapping and Boundary Branch  
 Herndon, Virginia Date: 01-APR-2008

Revised

Copies of these diagrams and other information may be obtained at the appropriate BOEMRE OCS Region or from <http://www.boemre.gov/offshore/mapping/index.htm>.