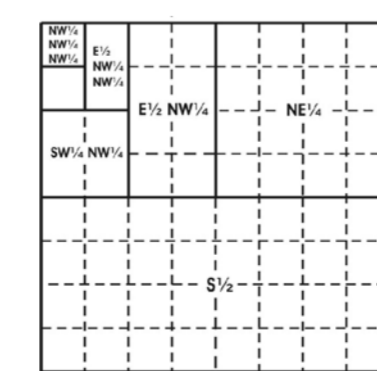


The boundaries of the regular blocks are 4,800 international meters on a side and contain 2,304 hectares. The regular boundaries are defined in terms of X and Y coordinates of the Universal Transverse Mercator Grid System based on the Geodetic Reference System (GRS) 1980 Ellipsoid.

Onshore planimetric base compilation is from NOAA 1:70 000 Digital Shoreline, v1B, September, 1994.

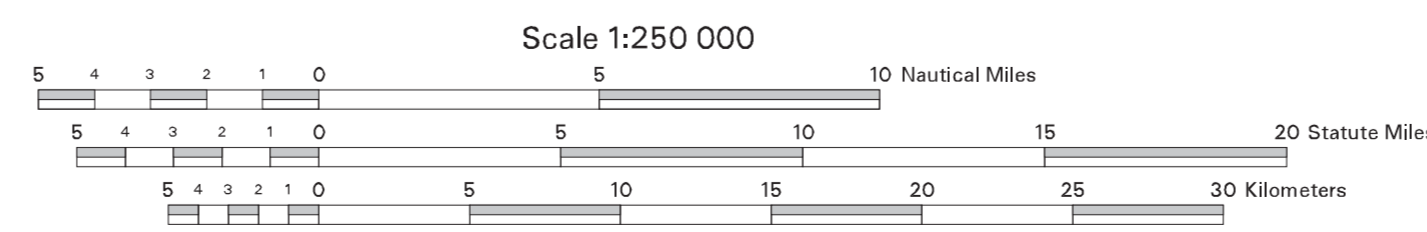
This revised diagram supersedes protraction diagram BEAUFORT N118-04, approved 13-MAR-1997.

The Submerged Lands Act Boundary and the Limit of "Big Z" Zone depicted hereon reflect the official Federal position for Submerged Lands Act and OCS Lands Act purposes. The areas of the fractional blocks abutting these lines have been determined and are as depicted on the Supplemental Official OCS Block Diagrams (SOBDs). Consult the SOBDs for official descriptions and approval dates.

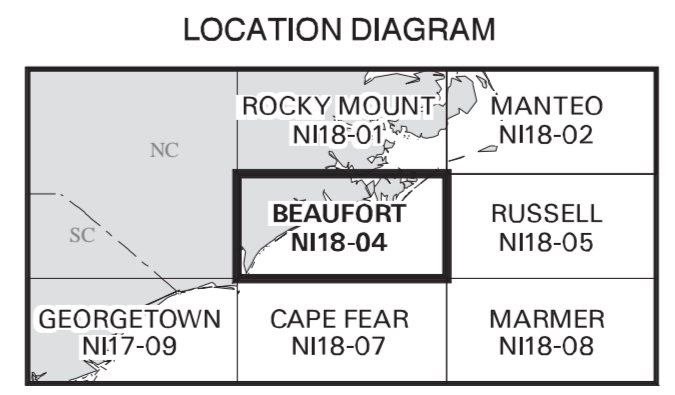


Subdivision of Blocks on the Outer Continental Shelf  
 Typical method of subdivision of the regular blocks, each subdivision being an integral part of the total, based on mid-pit subdivision throughout.

UNITED STATES DEPARTMENT OF THE INTERIOR  
 BUREAU OF OCEAN ENERGY MANAGEMENT, REGULATION AND ENFORCEMENT  
 OUTER CONTINENTAL SHELF OFFICIAL PROTRACTION DIAGRAM



NORTH AMERICAN DATUM OF 1983  
 (WORLD GEODETIC SYSTEM OF 1984)



This diagram is prepared in accordance with 30 CFR 256.8

For the Director  
  
 Chief, Leasing Division, Mapping and Boundary Branch  
 Herndon, Virginia Date 01-APR-2008

Revised