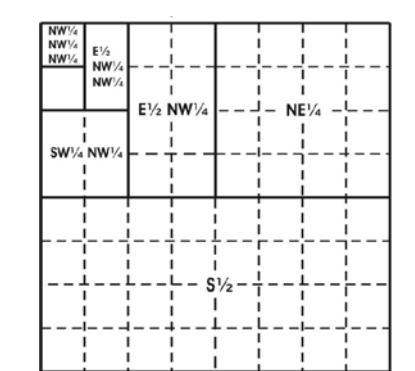
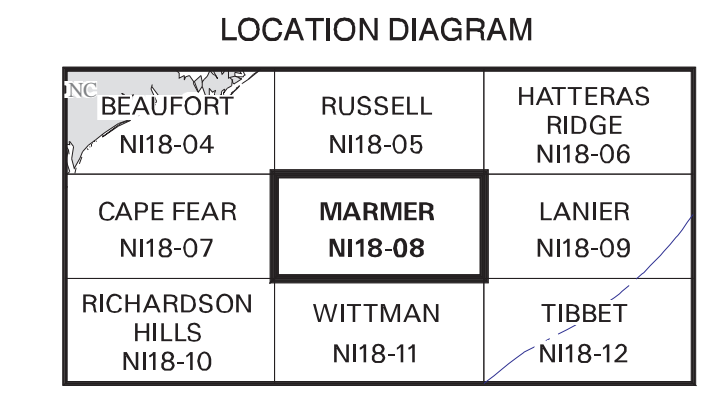
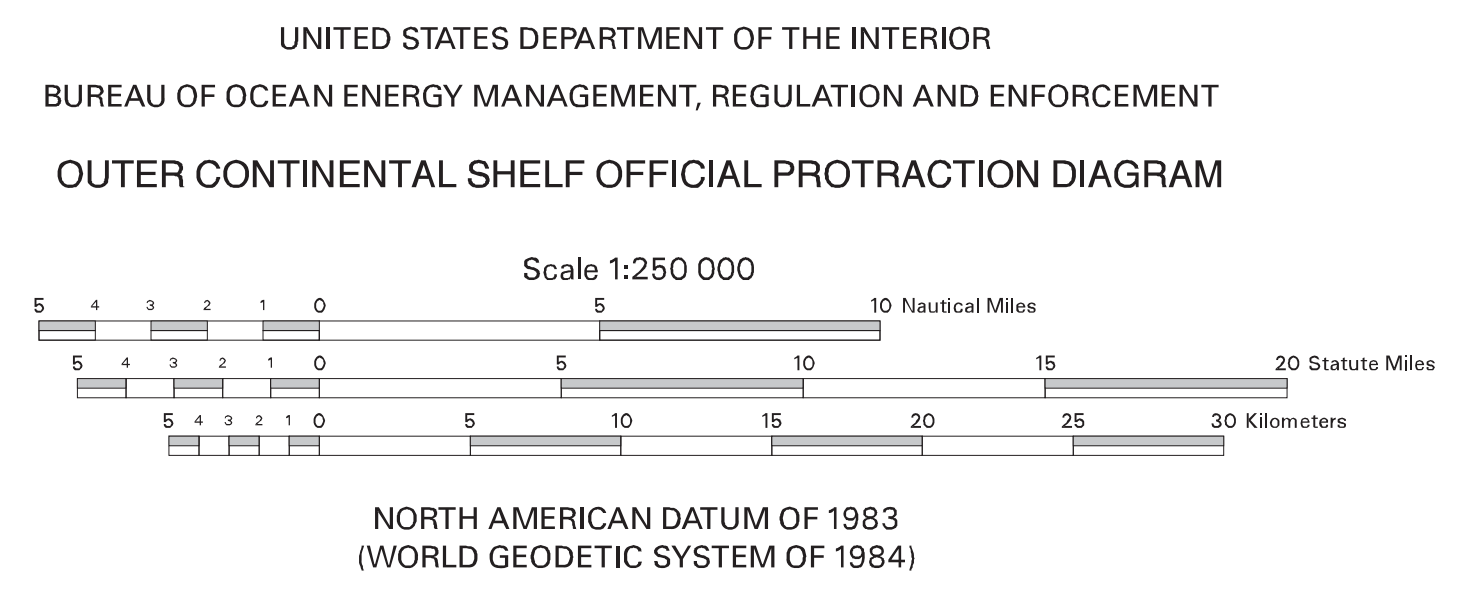


The boundaries of the regular blocks are 4,800 international meters on a side and contain 2,304 hectares. The regular boundaries are defined in terms of X and Y coordinates of the Universal Transverse Mercator Grid System based on the Geodetic Reference System (GRS) 1980 Ellipsoid.

This revised diagram supersedes protraction diagram MARMER N118-08, approved 23-AUG-1996.



Subdivision of Blocks on the Outer Continental Shelf
Typical method of subdivision of the regular blocks, each subdivision being an integral part of the total, based on midpoint subdivision throughout.



This diagram is prepared in accordance with 30 CFR 256.8

For the Director
Steph. S. Foguel
Chief, Leasing Division, Mapping and Boundary Branch
Hemdon, Virginia Date 01-APR-2008

Revised