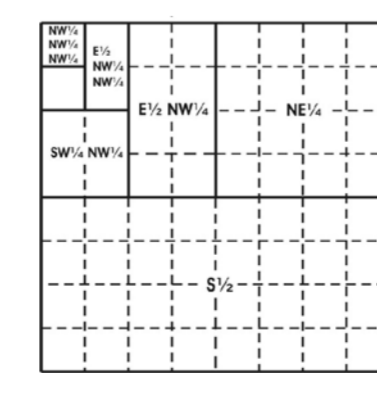


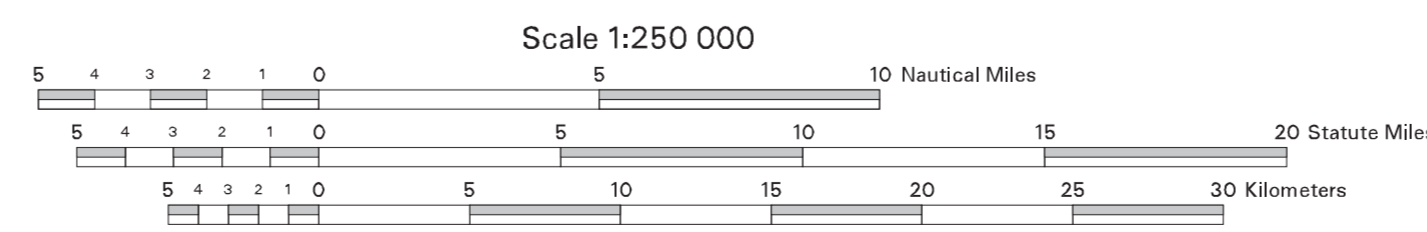
The boundaries of the regular blocks are 4,800 international meters on a side and contain 2,304 hectares. The regular boundaries are defined in terms of X and Y coordinates of the Universal Transverse Mercator Grid System based on the Geodetic Reference System (GRS) 1980 Ellipsoid.

The Submerged Lands Act Boundary and the Limit of "B(g) Zone" depicted hereon reflect the official Federal position for Submerged Lands Act and OCS Lands Act purposes. The areas of the fractional blocks abutting these lines have been determined and are as depicted on the Supplemental Official OCS Block Diagrams (SOBDs). Consult the SOBDs for official descriptions and approval dates.

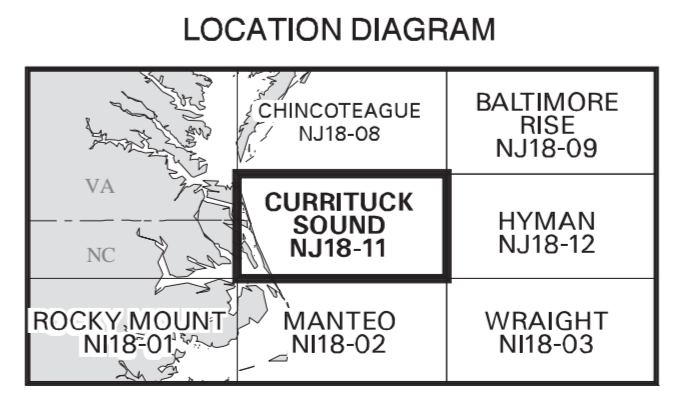


Subdivision of Blocks on the Outer Continental Shelf. Typical method of subdivision of the regular blocks, each subdivision being an integral part of the total, based on midpoint subdivision throughout.

UNITED STATES DEPARTMENT OF THE INTERIOR BUREAU OF OCEAN ENERGY MANAGEMENT, REGULATION AND ENFORCEMENT OUTER CONTINENTAL SHELF OFFICIAL PROTRACTION DIAGRAM



NORTH AMERICAN DATUM OF 1983 (WORLD GEODETTIC SYSTEM OF 1984)



This diagram is prepared in accordance with 30 CFR 256.8

For the Director [Signature] Chief, Leasing Division, Mapping and Boundary Branch Herndon, Virginia Date 01-APR-2008

Revised