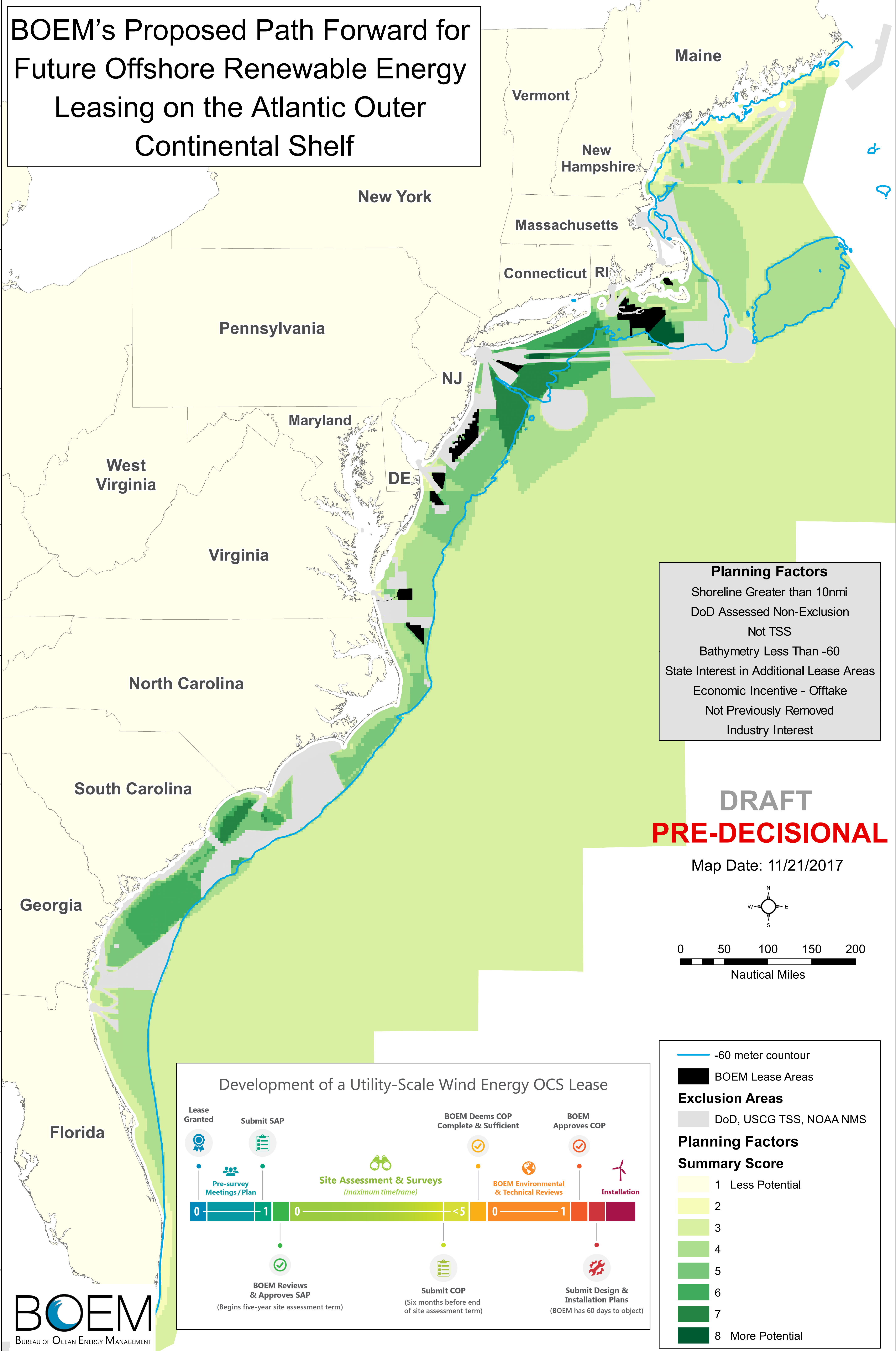


82°W 80°W 78°W 76°W 74°W 72°W 70°W 68°W 66°W

BOEM's Proposed Path Forward for Future Offshore Renewable Energy Leasing on the Atlantic Outer Continental Shelf

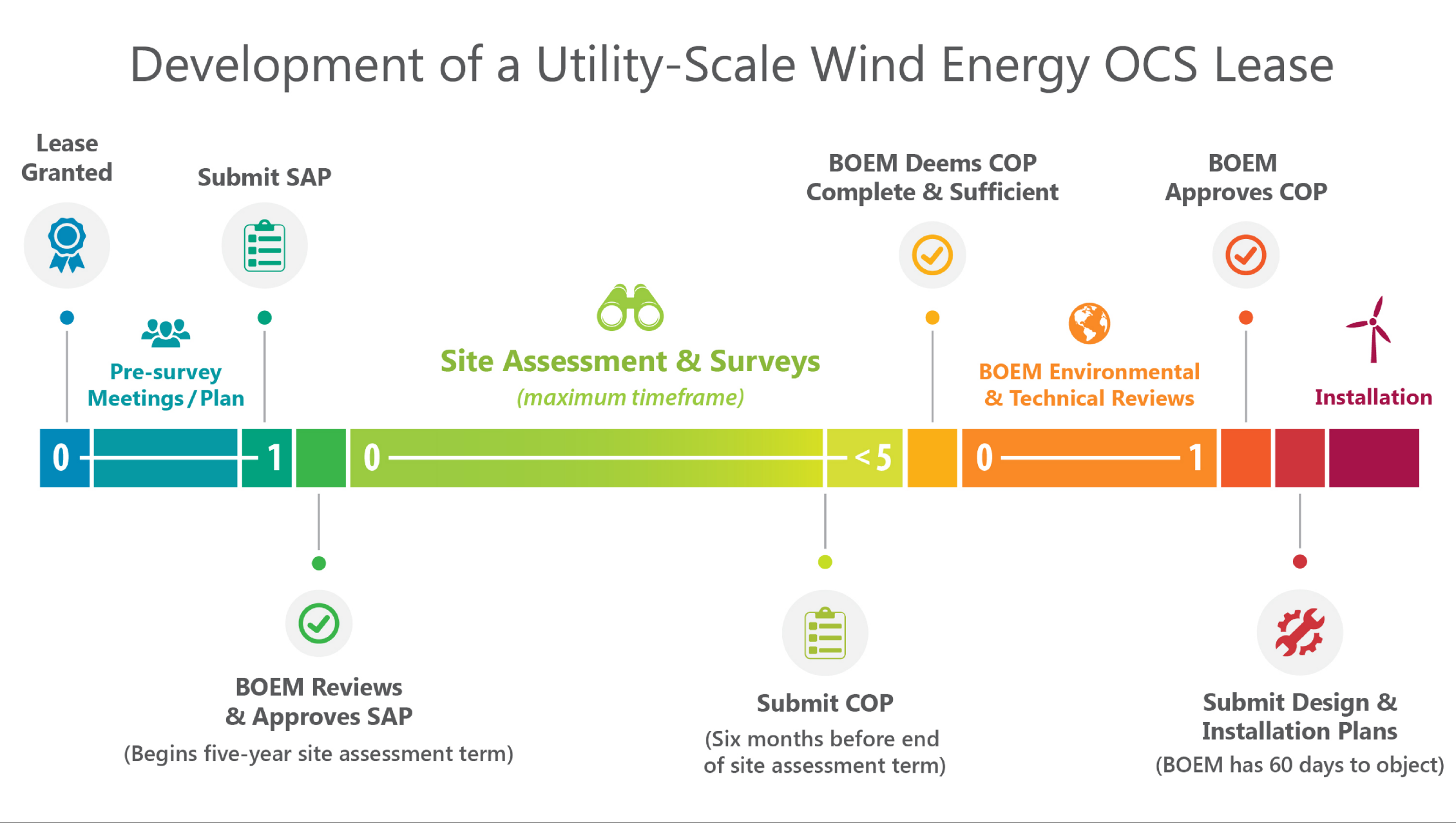
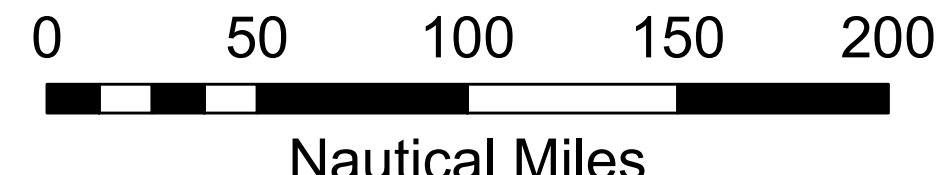
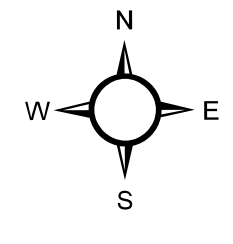
44°N
42°N
40°N
38°N
36°N
34°N
32°N
30°N
28°N
26°N



- Planning Factors**
- Shoreline Greater than 10nmi
 - DoD Assessed Non-Exclusion
 - Not TSS
 - Bathymetry Less Than -60
 - State Interest in Additional Lease Areas
 - Economic Incentive - Offtake
 - Not Previously Removed
 - Industry Interest

DRAFT
PRE-DECISIONAL

Map Date: 11/21/2017



- 60 meter contour
- BOEM Lease Areas
- Exclusion Areas**
- DoD, USCg TSS, NOAA NMS
- Planning Factors Summary Score**
- 1 Less Potential
- 2
- 3
- 4
- 5
- 6
- 7
- 8 More Potential