








Cook Inlet Outer Continental Shelf

-  Planning Area Boundary
-  Official Protraction Diagram
-  OCS Block
-  State of Alaska Oil & Gas Units
-  Federal-State Boundary
-  Revenue Sharing Boundary - Section 8(g) Line

Active OCS Lease (# Leases, Ownership %)

-  Hilcorp (15 Leases, 100%)



April 1, 2023