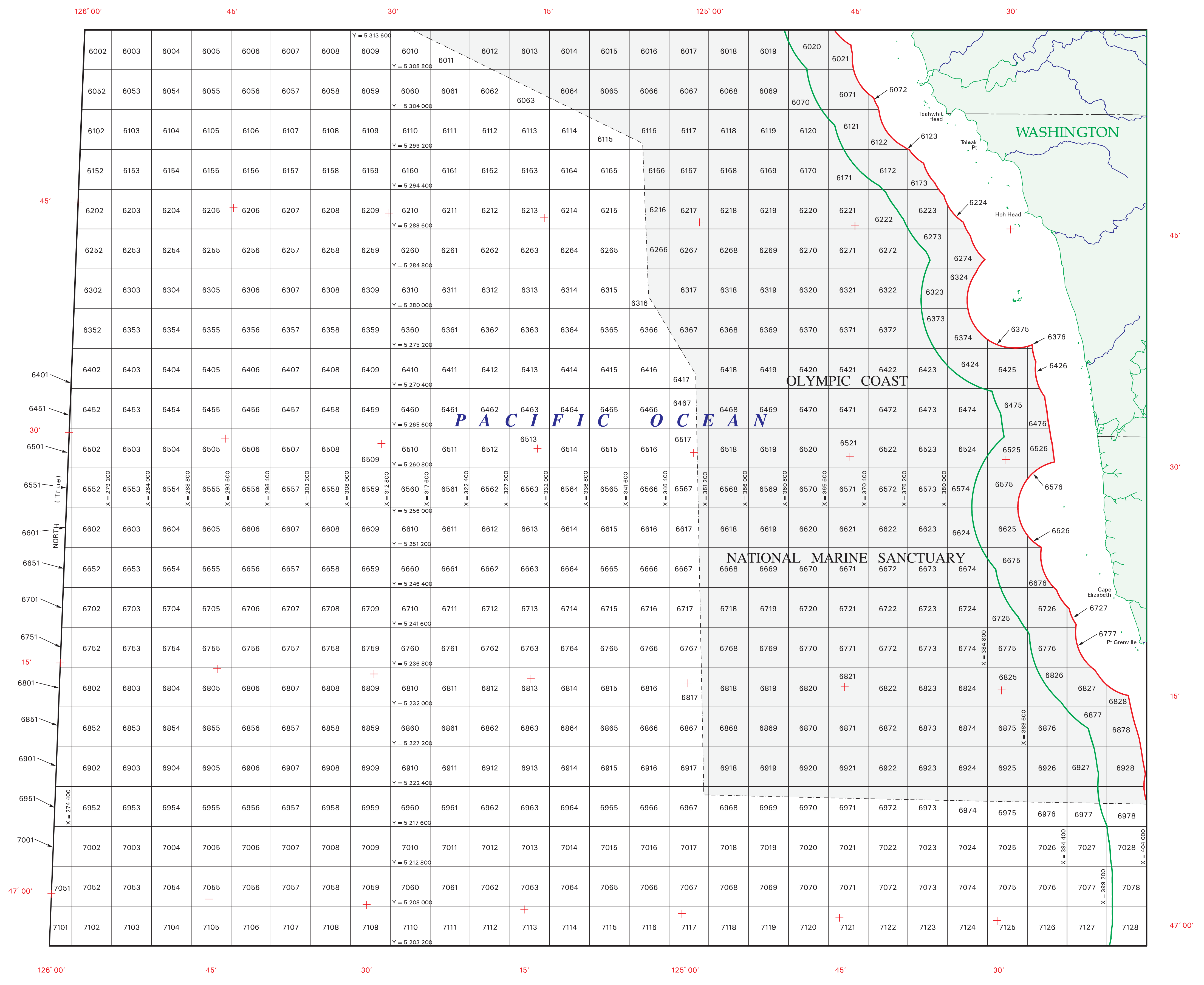




Areas for Zone Boundary Blocks

Block	Hectares
6002	1605.089086
6052	1694.671162
6102	1784.193365
6152	1873.653846
6202	1963.053154
6252	2052.391240
6302	2141.668055
6352	2230.883548
6401	20.602645
6402	2299.435025
6451	105.130372
6501	194.161604
6551	283.131316
6601	372.039458
6651	460.885981
6701	549.670835
6751	638.393971
6801	727.056339
6851	815.654889
6901	904.192571
6951	992.668337
7001	1081.082136
7051	1169.433918
7101	1257.723635



The boundaries of the regular blocks are 4,800 international meters on a side and contain 2,304 hectares. The regular boundaries are defined in terms of X and Y coordinates of the Universal Transverse Mercator Grid System based on the Geodetic Reference System (GRS) 1980 Ellipsoid.

Onshore planimetric base compilation is from NOAA 1:70 000 Digital Shoreline, v18, September, 1994.

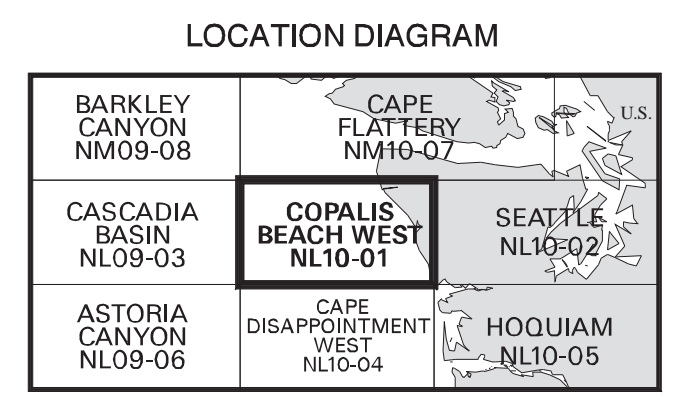
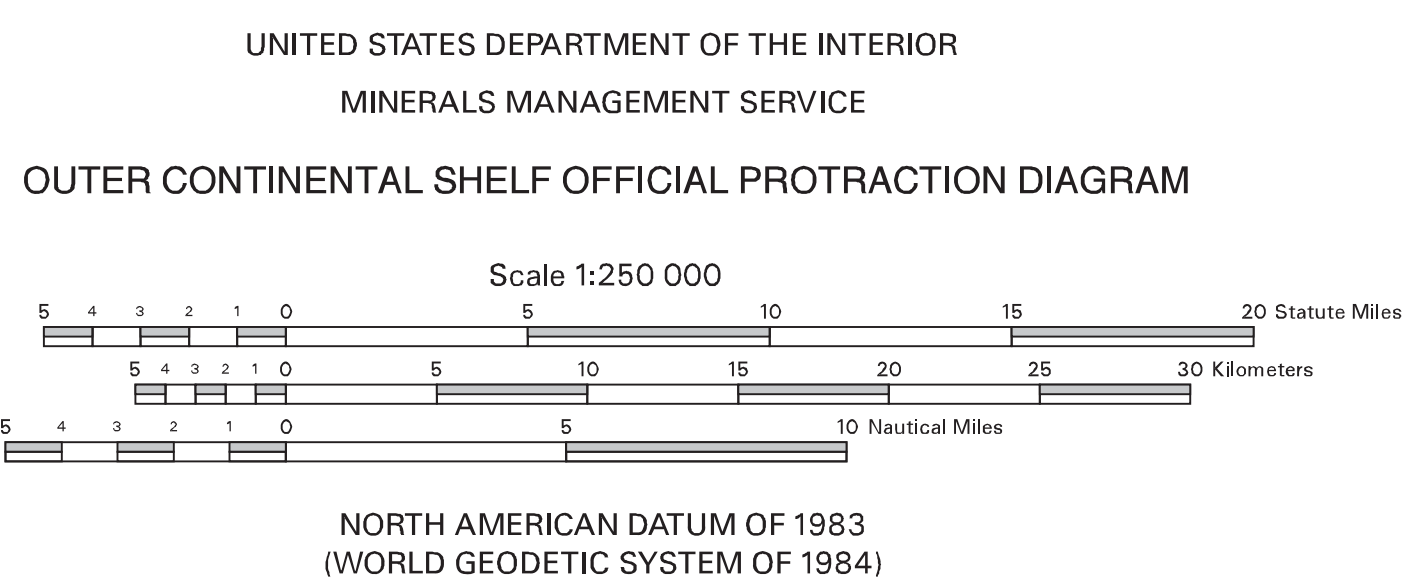
The grid distance of the irregular blocks along the zone boundary are defined in the Minerals Management Service Technical Information Management System.

The coordinate values appearing on this document were derived using NAD 83/WGS 84.

The State Seaward Boundary and Limit of "8(g) Zone" lines depicted hereon reflect the official federal position for Submerged Lands Act and OCS Lands Act purposes. The areas of the fractional blocks abutting these lines have been determined and are as depicted on the Supplemental Official OCS Block Diagrams (SOBD's). Consult the SOBD's for official descriptions and approval dates.

Copies of these diagrams and other information may be obtained at the appropriate MMS OCS Region, Office of Program Services.

Legend: — State Seaward Boundary
— Limit of "8(g) Zone"



This diagram is prepared in accordance with 30 CFR 256.8

For the Director

Selma Hummel

Chief, Leasing Division, Mapping and Boundary Branch
Denver, Colorado Date 31-JUL-98