

153°30'W

153°W

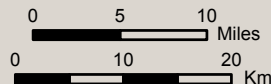
152°30'W

152°W

151°30'W



May 1, 2017

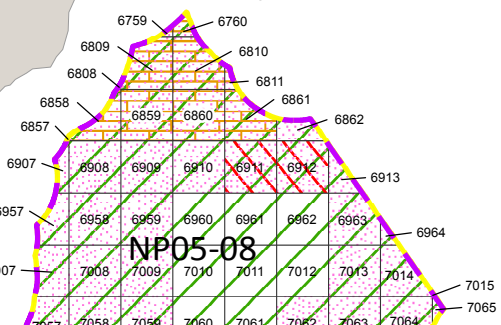


Coordinate system NAD 1983 Alaska Albers

Alaska

Kalgin Island

NP05-08



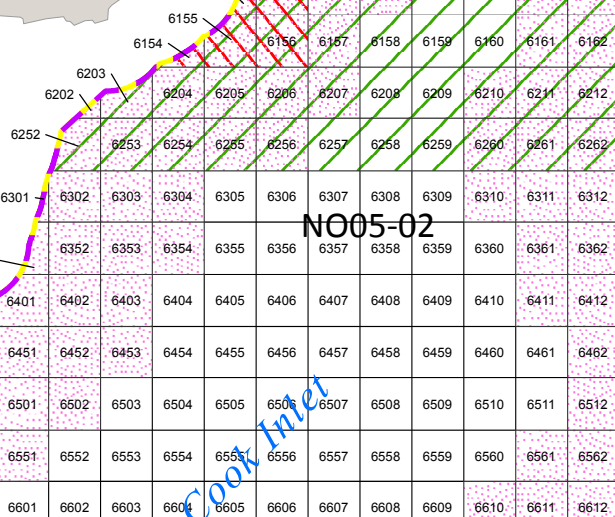
Kenai Peninsula

Anchor Point

Kachemak Bay

Homer

NO05-02



NO05-01

Augustine Island

Nanwalek

Port Graham

Seldovia

AKR2017101

153°30'W

153°W

152°30'W

152°W

151°30'W

Final Notice of Sale
Cook Inlet Planning Area
Lease Sale 244, June 21, 2017
Stipulation Blocks



Legend

- Lease Sale 244 Area
- Cook Inlet Planning Area
- Official Protraction Diagram
- OCS Block/Block Number (224 blocks)

Specific Area Stipulations (Final)

- Beluga Critical Habitat (10 blocks)
- Beluga Nearshore Feeding Areas (146 blocks)
- Gillnet Fishing (117 blocks)
- Northern Sea Otter Critical Habitat (14 blocks)

NOTICE TO USERS

The user is cautioned regarding the use of this map for map areas, block number, and Federally available acreage information in preparing bids. REFER TO THE SPECIFIC NOTICE OF SALE.