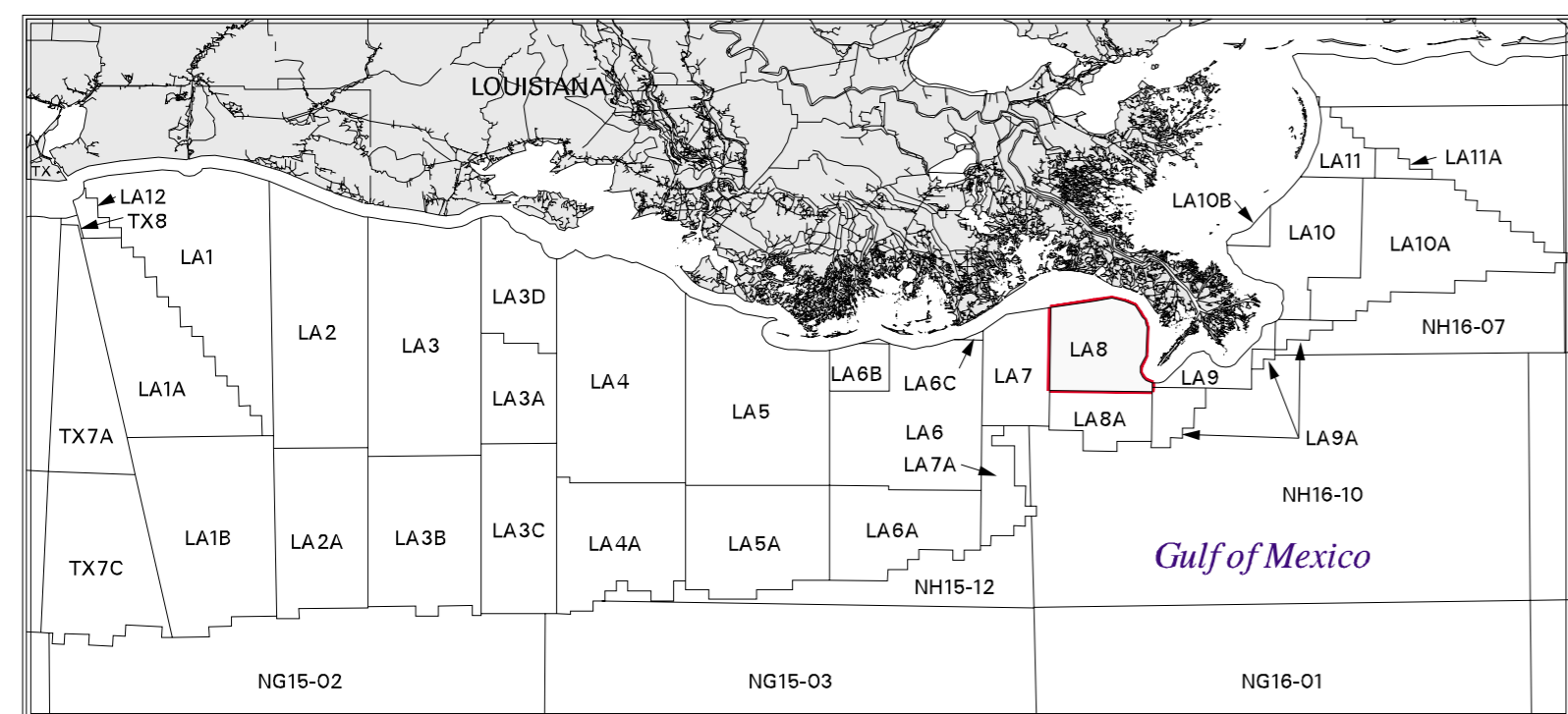
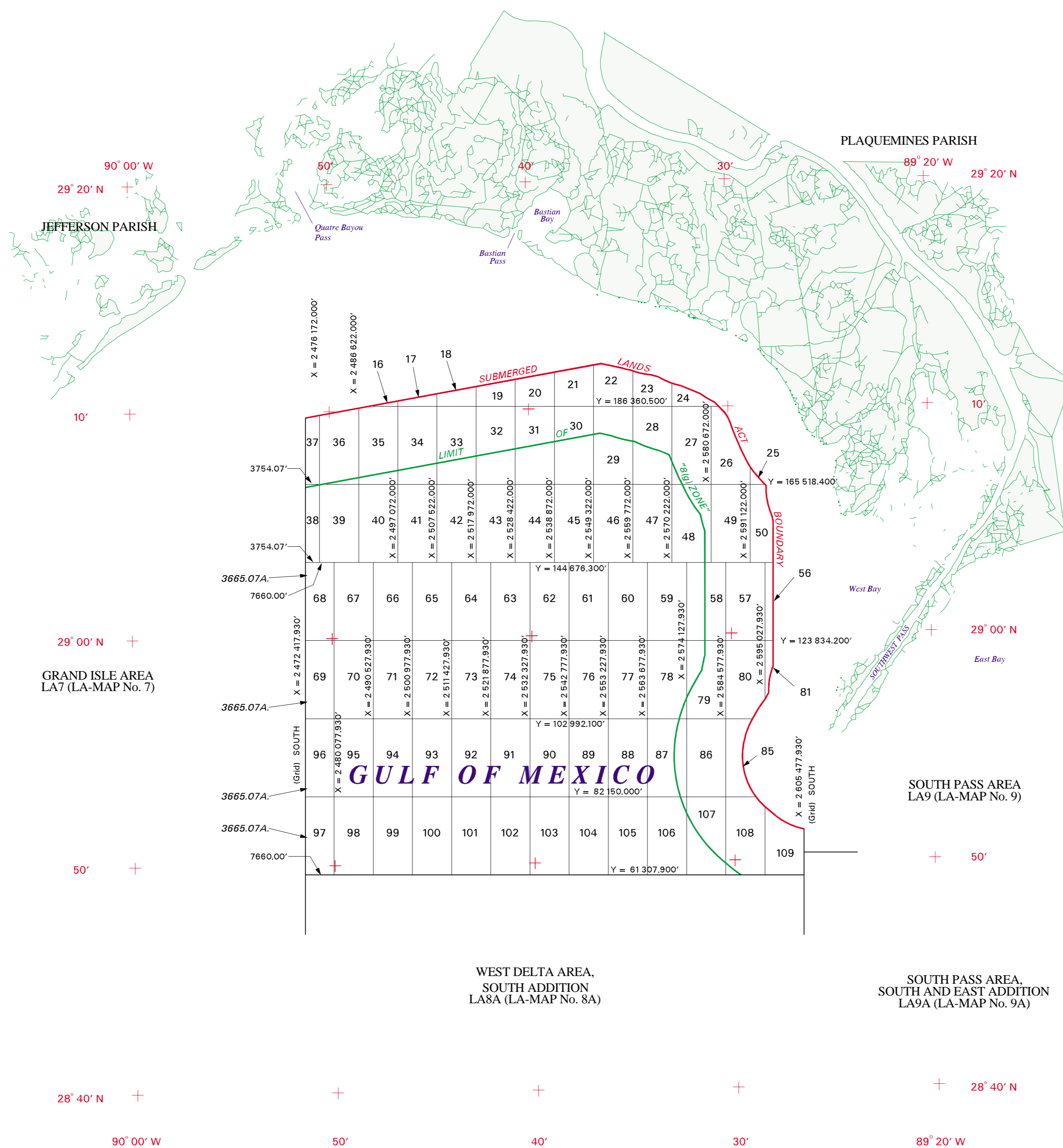




**LOUISIANA
GULF COAST INDEX**



Louisiana



WEST DELTA AREA,
SOUTH ADDITION
LA8A (LA-MAP No. 8A)

SOUTH PASS AREA,
SOUTH AND EAST ADDITION
LA9A (LA-MAP No. 9A)

All blocks are based on the Louisiana (Lambert) Plane Coordinate System, South Zone, with X origin = 2,000,000' at 91° 20' W and Y origin = 0.00' at 28° 40' N.

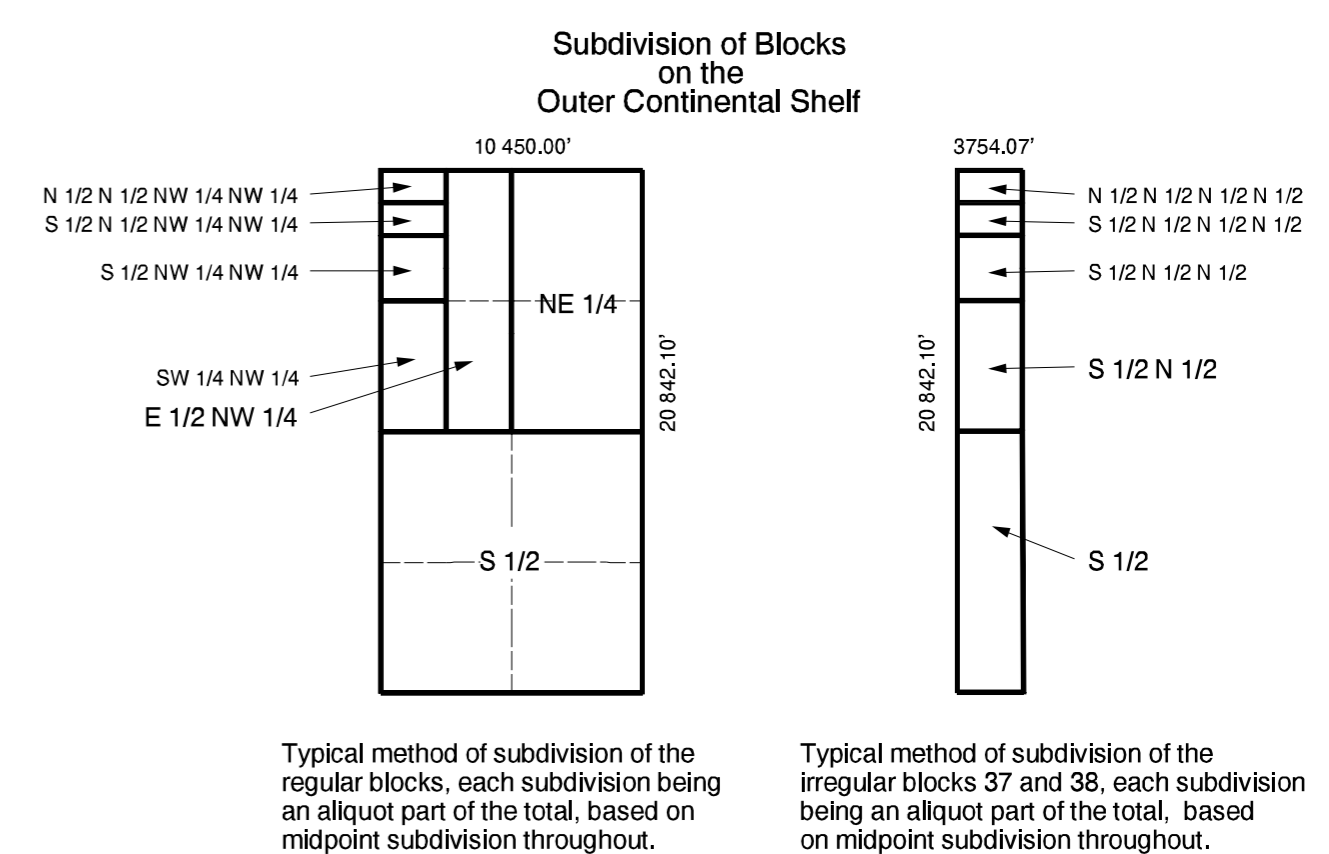
Onshore planimetric base compilation is from USCS 1:100 000 Digital Line Graph (DLG) files.

Regular blocks (Grid Values) are 10,450,000 feet in the X direction and 20,842.10 feet in the Y direction and contain 5,000 acres. Areas and dimensions of the irregular blocks are as indicated.

The Submerged Lands Act Boundary and Limit of "8(g) Zone" lines depicted hereon reflect the official federal position for Submerged Lands Act and OCS Lands Act purposes. The areas of the fractional blocks abutting these lines have been determined and are as depicted on the Supplemental Official OCS Block Diagrams (SOBD's). Consult the SOBD's for official descriptions and approval dates.

This revised map supersedes leasing map WEST DELTA AREA, LA-MAP No. 8, approved 08-JUN-1954, revised 01-JUN-1988, and LA8 revised 01-SEP-1999.

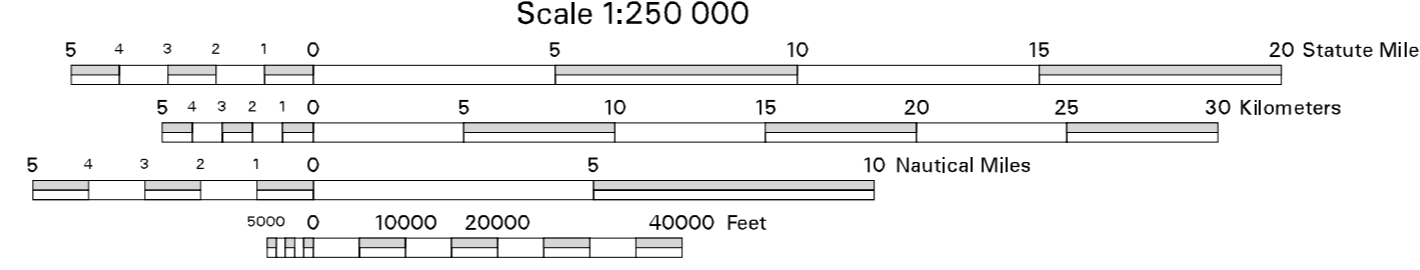
Copies of these diagrams and other information may be obtained at the appropriate MMS OCS Region.



UNITED STATES DEPARTMENT OF THE INTERIOR
MINERALS MANAGEMENT SERVICE
OUTER CONTINENTAL SHELF LEASING MAP
LOUISIANA

NORTH AMERICAN DATUM OF 1927

Scale 1:250 000



This diagram is prepared in accordance with 30 CFR 256.8

For the Director

Isabel Hernandez
Chief, Leasing Division, Mapping and Boundary Branch
Denver, Colorado

Date 01-NOV-2000

Revised