

All blocks are based on the Universal Transverse Mercator Grid System, Zone 17, with X origin = 1,640,416.67 feet (500,000 international meters) at 81° West Longitude, and Y origin = 0 feet at 0° Latitude.

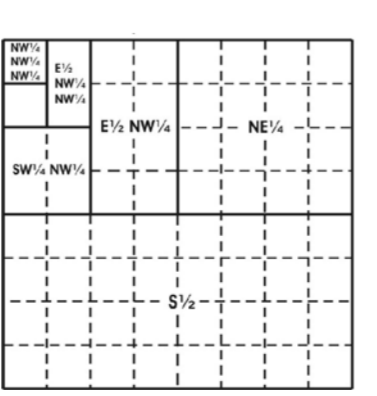
Regular blocks are 15,840 feet on a side and contain 5,760 acres.

Basemap from the Esri Oceans layer, accessed September 2014.

This revised diagram supercedes protraction diagram PULLEY RIDGE NG 17-7, approved 24-OCT-1978.

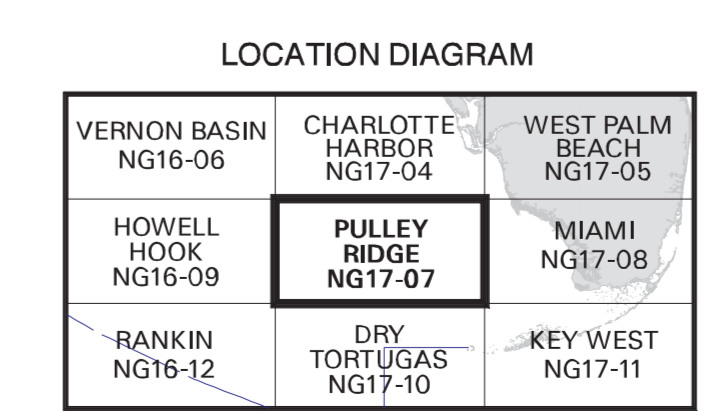
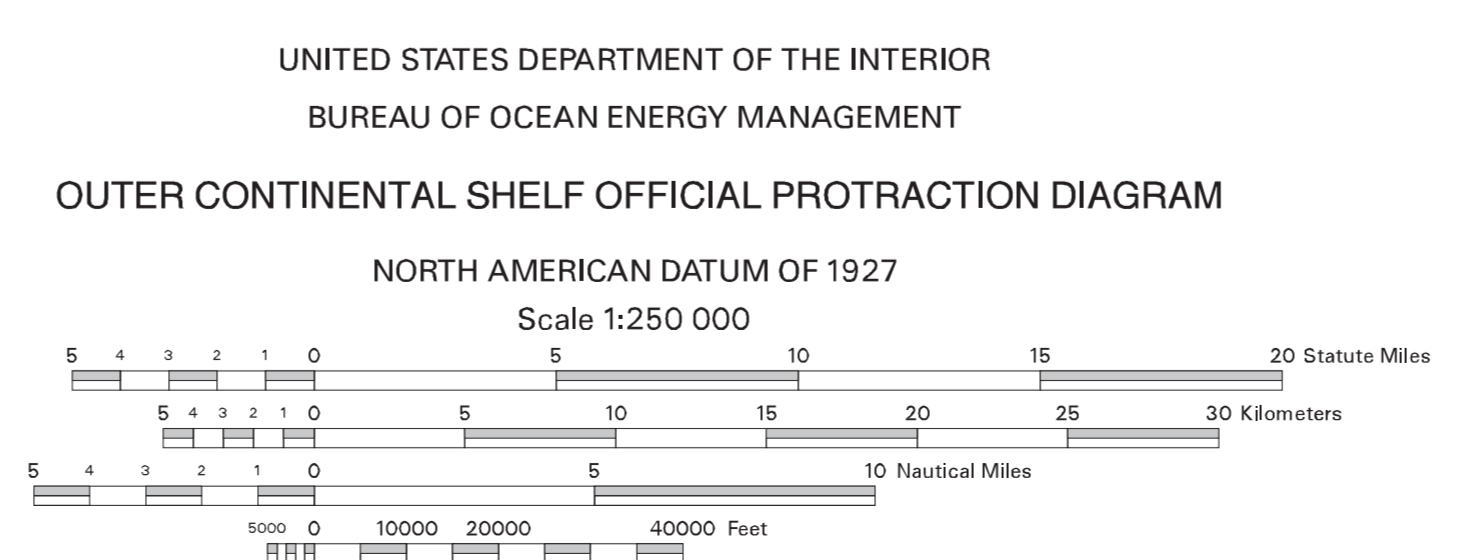
The Submerged Lands Act Boundary and Limit of "8(g) Zone" lines depicted hereon reflect the official federal position for Submerged Lands Act and OCS Lands Act purposes. The areas of the fractional blocks abutting these lines have been determined and are as depicted on the Supplemental Official OCS Block Diagrams (SOBDs). Consult the SOBDs for official descriptions and approval dates.

Copies of these diagrams and other information may be obtained at the appropriate BOEM OCS region or from <http://www.boem.gov/Maps-and-GIS-Data/>



Subdivision of Blocks on the Outer Continental Shelf

Typical method of subdivision of the regular blocks, each subdivision being an aliquot part of the total, based on midpoint subdivision throughout.



This diagram is prepared in accordance with 30 CFR 556.8

For the Director

Douglas L. Vandegrift
Douglas L. Vandegrift
Chief, Mapping and Boundary Branch, Leasing Division
Herndon, Virginia Date 01-OCT-2014
Revised