
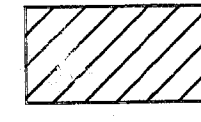




UNITED STATES
 DEPARTMENT OF THE INTERIOR
 MINERALS MANAGEMENT SERVICE
 GULF OF MEXICO OCS REGIONAL OFFICE
 CENTRAL GULF OF MEXICO
 LEASE SALE 169, MARCH 1998
 LEASE TERMS, BIDDING SYSTEMS, AND ROYALTY SUSPENSION AREAS

LEGEND

- 
 5 Year Lease Term, 16 2/3% Royalty Rate, and No Royalty Suspension Area
- 
 5 Year Lease Term, 16 2/3% Royalty Rate, and 200-399 Meter Royalty Suspension Area
 In addition to regular blocks as shown, includes the following irregular blocks:
 Ewing Bank 304, 305, 306, 348, 349, 350, 393, 394, 437, 491, 526, 570, 701, 702, 744, 745, 746, 796, 797, 798, 791, 828, 829, 866, 910, 911, 947, 976, 977, 978, 981, 984, 988
 Mississippi Canyon 21, 63, 84, 107, 149, 150, 151, 181, 265, 266, 267, 313, 357, 358, 359, 360, 362, 363, 364, 573, 617
 Visca Knoll 696, 697, 698, 735, 736, 775, 776, 777, 778, 816, 816, 857, 900, 942, 984
 Green Canyon 5, 45, 46, 47
- 
 8 Year Lease Term, 12 1/2% Royalty Rate, and 400-799 Meter Royalty Suspension Area
 In addition to regular blocks as shown, includes the following irregular blocks:
 Ewing Bank 438, 482, 835, 879, 923, 967, 1011
- 
 10 Year Lease Term, 12 1/2% Royalty Rate, and 800 Meter and Greater Royalty Suspension Area
 In addition to regular blocks as shown, includes the following irregular blocks:
 All irregular blocks on the eastern boundary of the Green Canyon, Walker Ridge, and NG 15-9 leasing areas;
 All irregular blocks on the southern boundary of the NG 15-9 and the NG 16-7 leasing areas.

The user is cautioned regarding use of this map for map areas and block number information in preparing bids. REFER TO THE SPECIFIC NOTICE OF SALE.

FINAL CENTRAL GULF OF MEXICO LEASE SALE 169, MARCH 1998
 LEASE TERMS, BIDDING SYSTEMS, AND ROYALTY SUSPENSION AREAS